



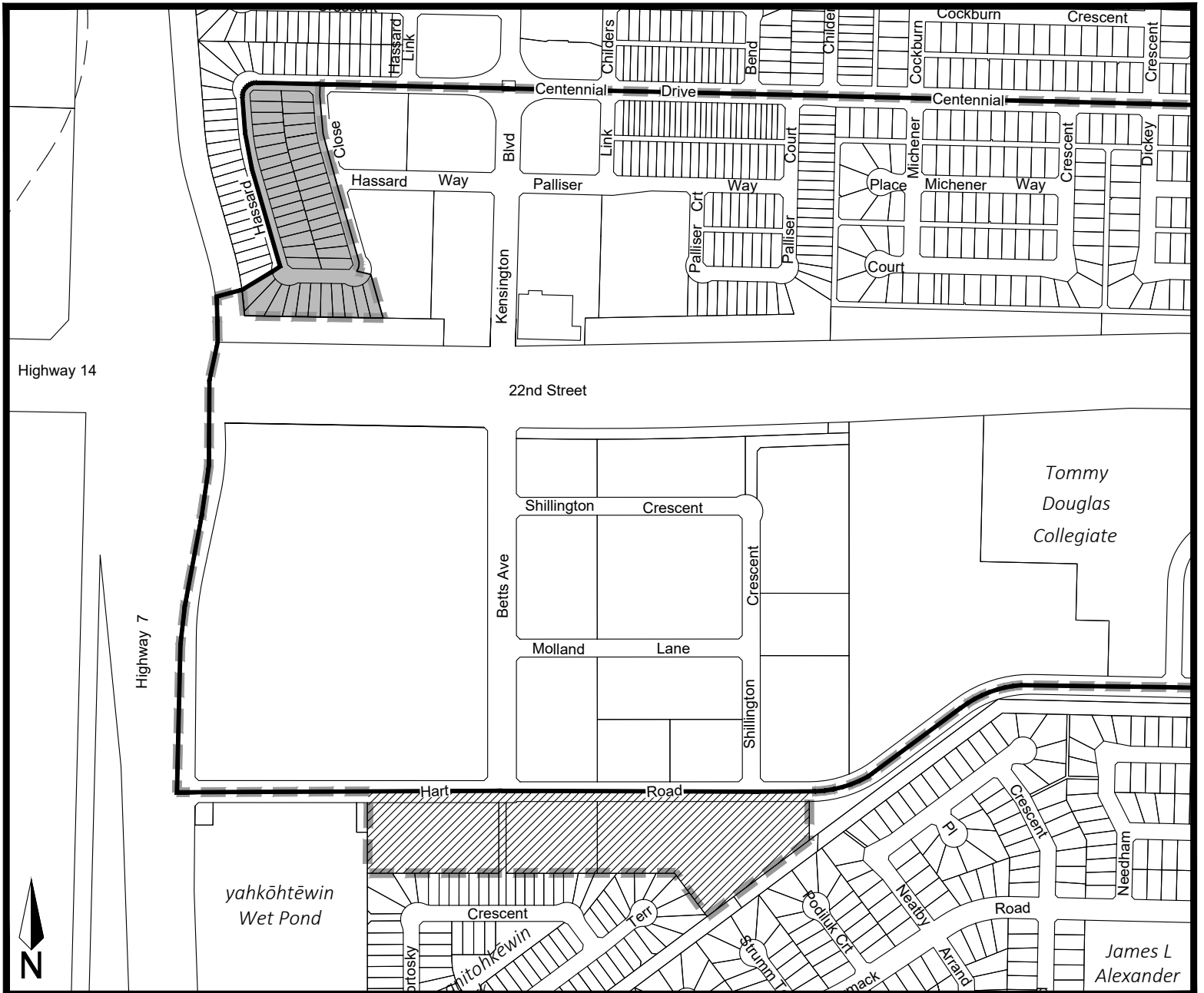


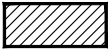



OFFICIAL COMMUNITY PLAN

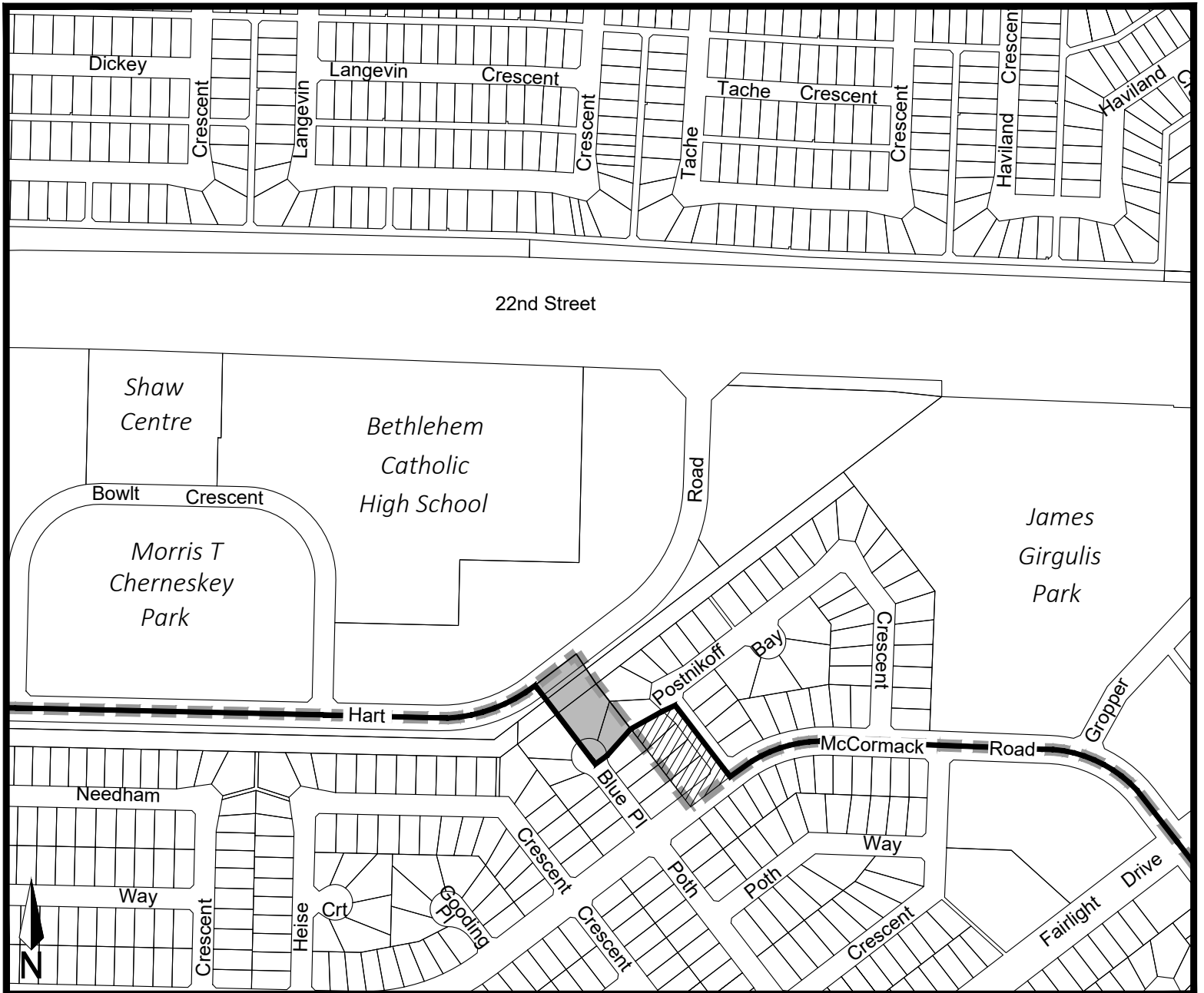
Map 3 - Planned Growth

-  Corridor Growth Area
-  Include within Corridor Growth Area
-  Remove from Corridor Growth Area
-  Transit Development Area to be Included

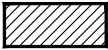





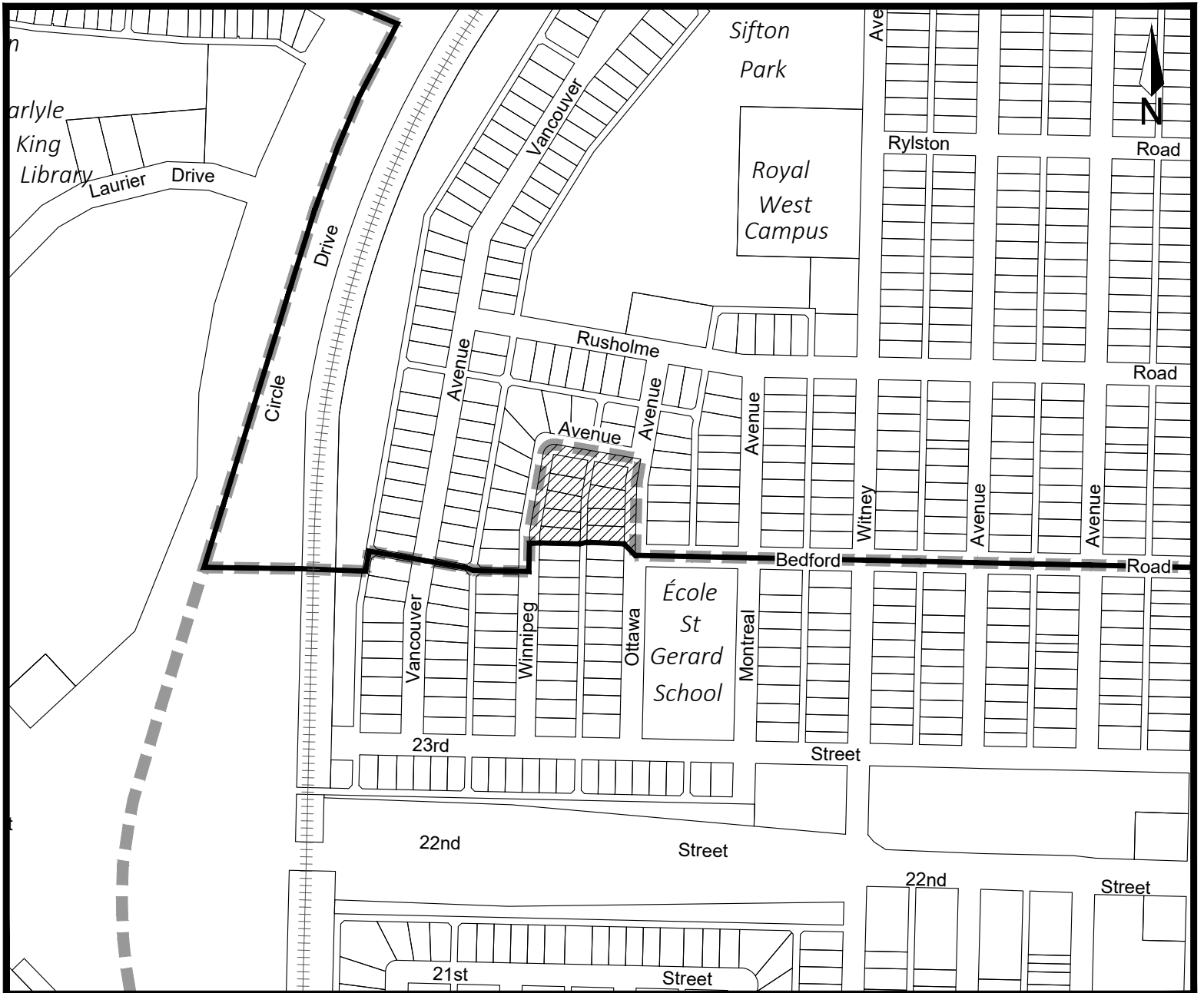
OFFICIAL COMMUNITY PLAN - Corridor Growth Area Blairmore - Map 1

-  Corridor Growth Area to be Added
-  Corridor Growth Area to be Removed
-  Proposed Corridor Growth Area
-  Existing Corridor Growth Area






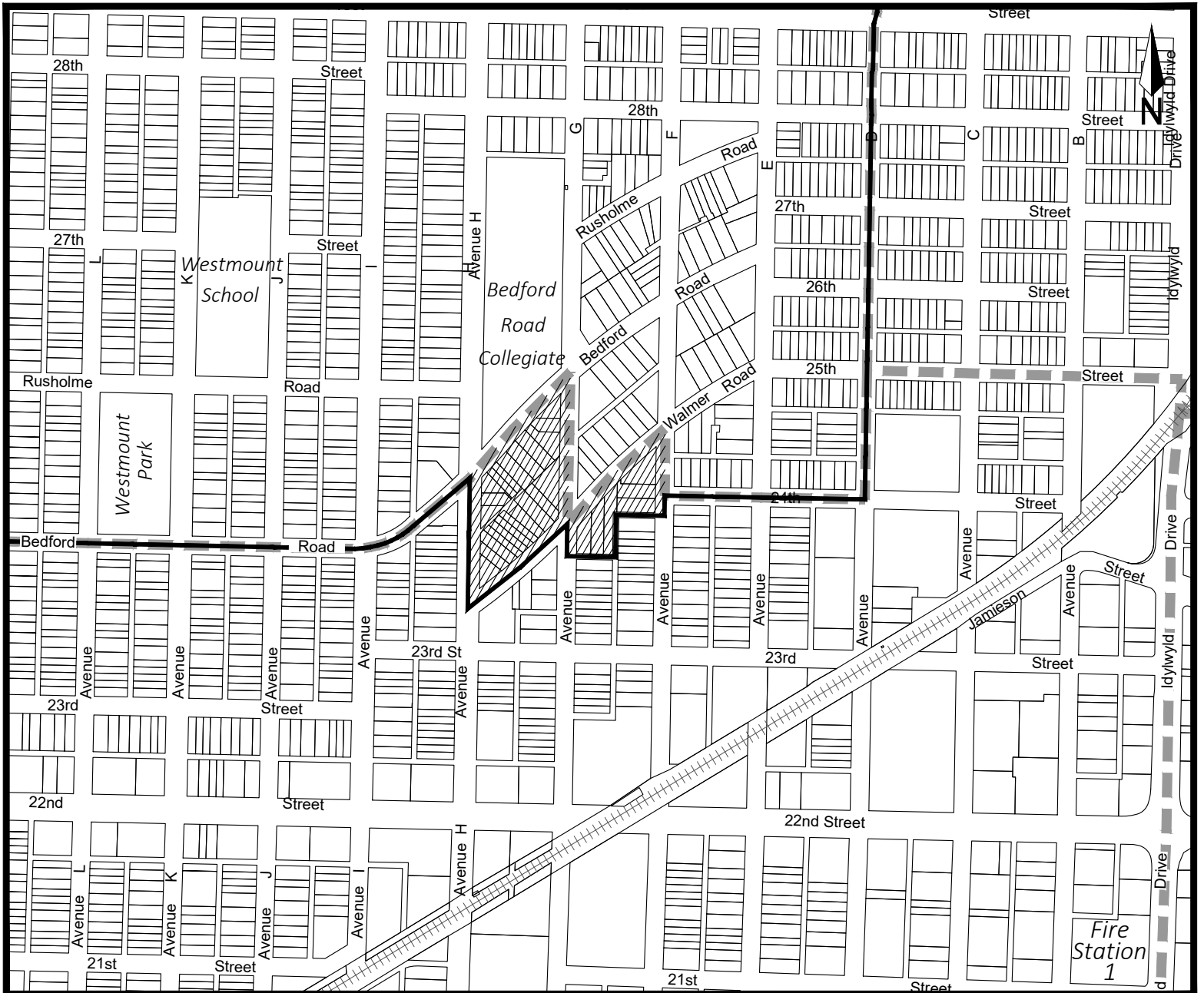
OFFICIAL COMMUNITY PLAN - Corridor Growth Area Blairmore - Map 2

-  Corridor Growth Area to be Added
-  Corridor Growth Area to be Removed
-  Proposed Corridor Growth Area
-  Existing Corridor Growth Area






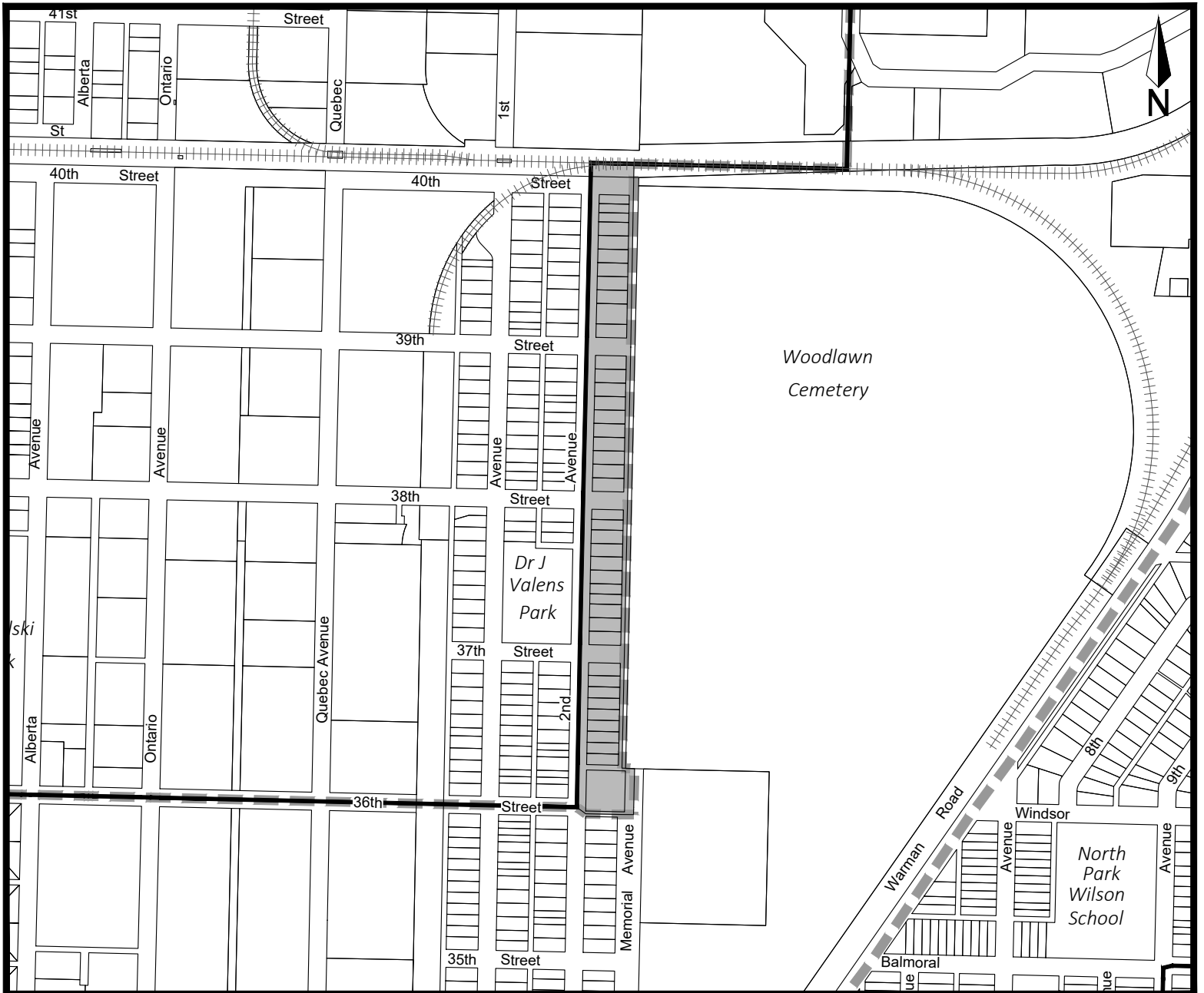
OFFICIAL COMMUNITY PLAN - Corridor Growth Area 22nd Street - Map 1

-  Corridor Growth Area to be Added
-  Proposed Corridor Growth Area
-  Existing Corridor Growth Area






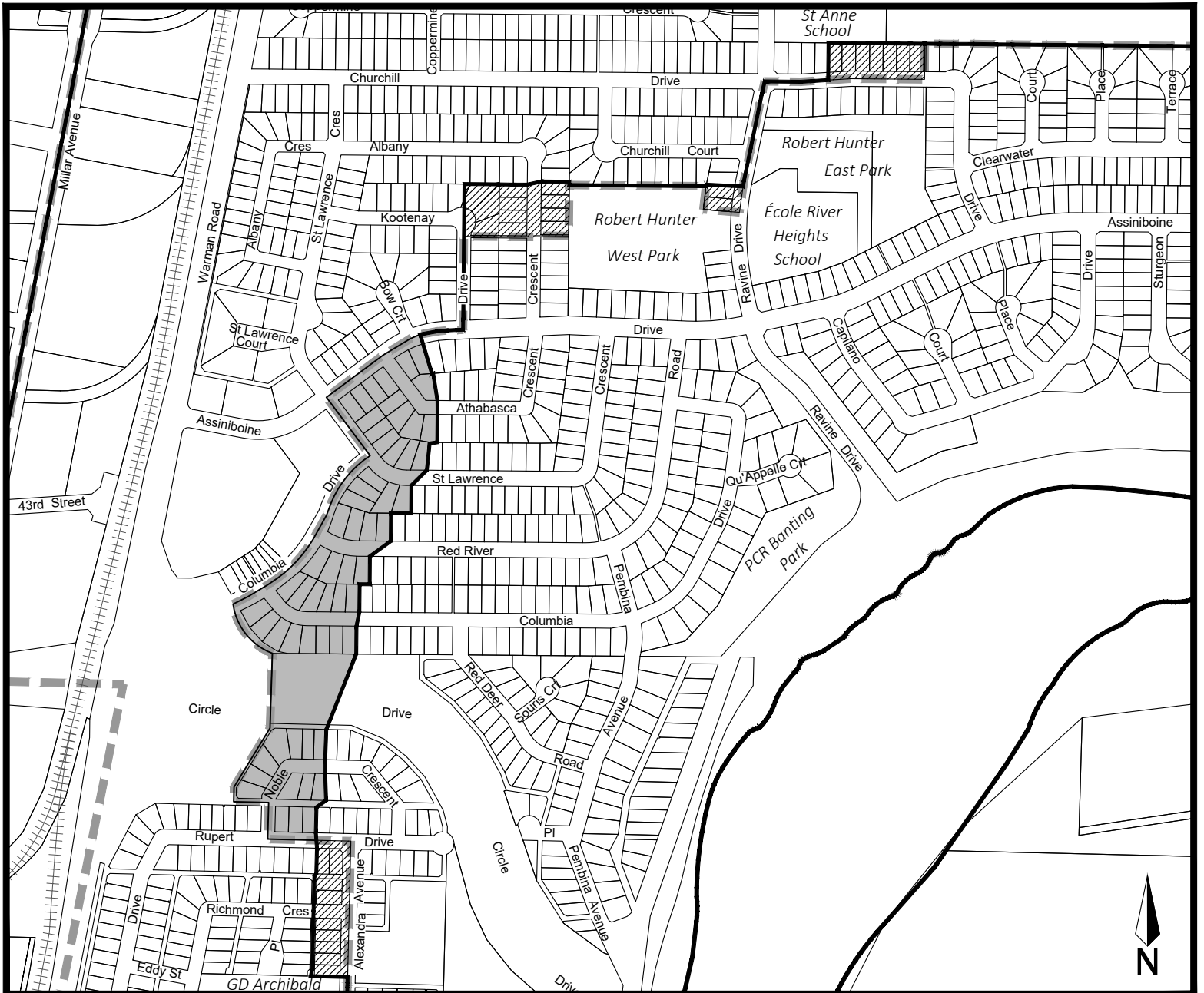
OFFICIAL COMMUNITY PLAN - Corridor Growth Area 22nd Street - Map 2

-  Corridor Growth Area to be Added
-  Proposed Corridor Growth Area
-  Existing Corridor Growth Area

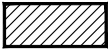





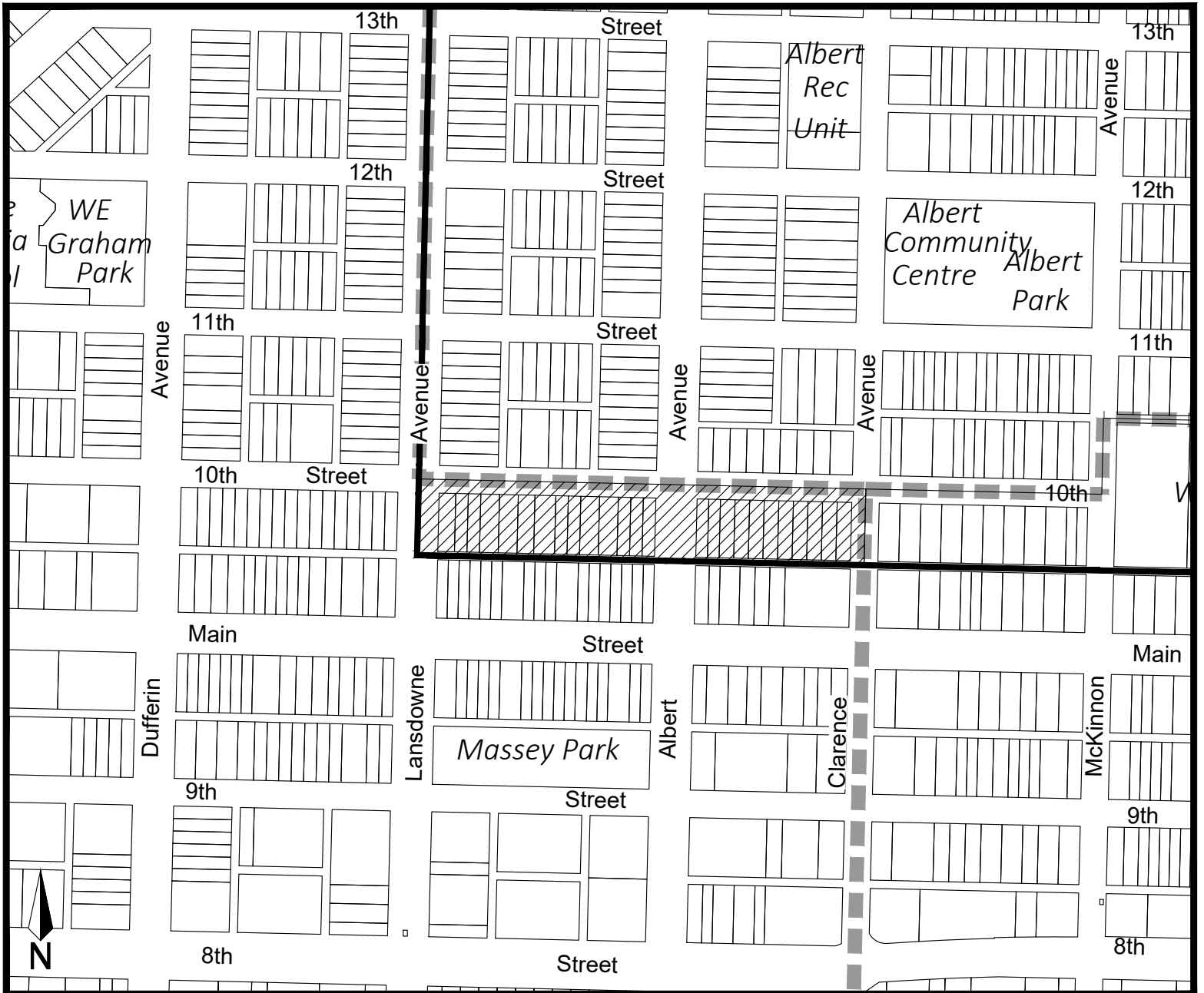
OFFICIAL COMMUNITY PLAN - Corridor Growth Area Woodlawn - Map 1

-  Corridor Growth Area to be Removed
-  Proposed Corridor Growth Area
-  Existing Corridor Growth Area

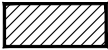




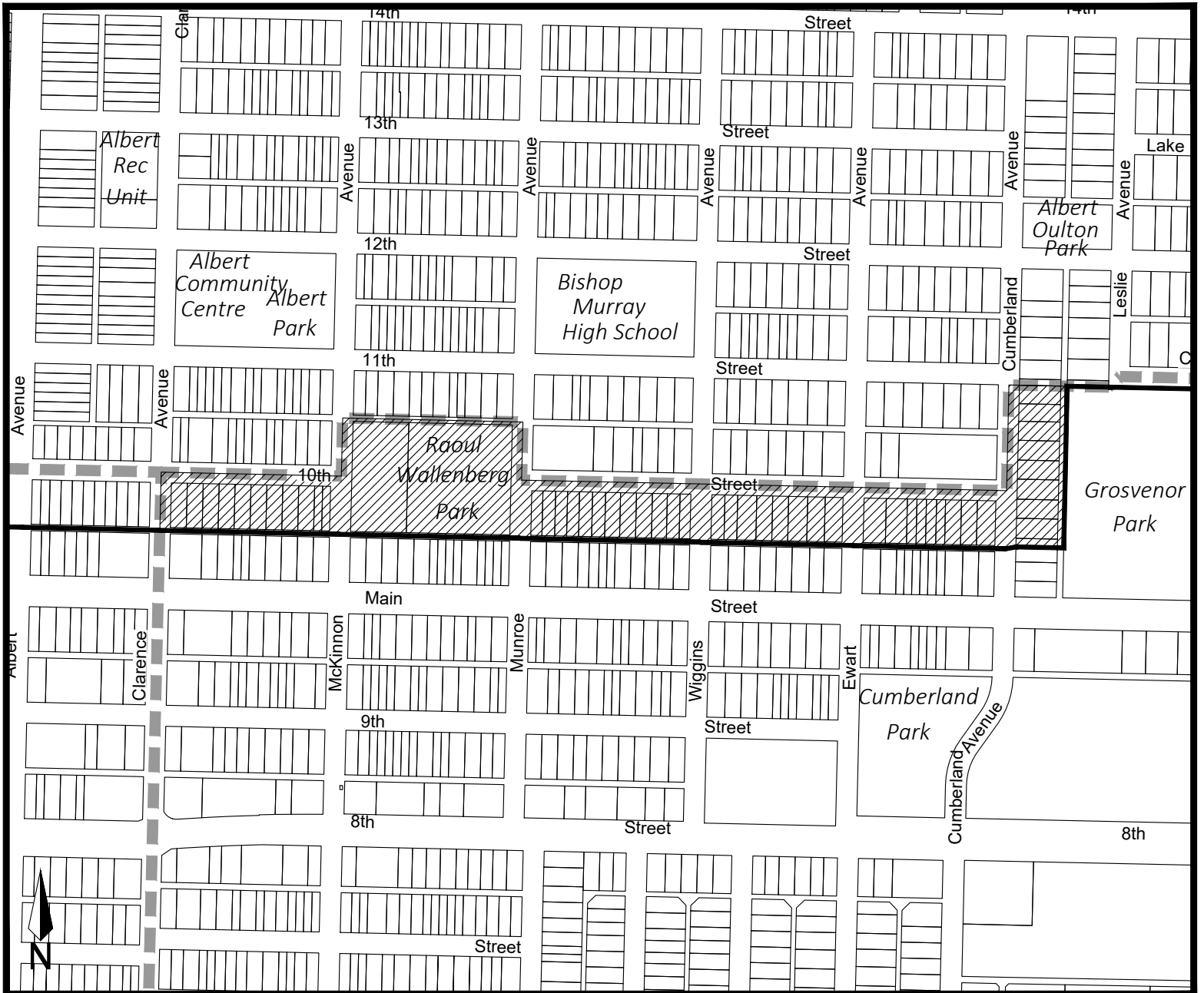
OFFICIAL COMMUNITY PLAN - Corridor Growth Area Lawson - Map 1

-  Corridor Growth Area to be Added
-  Corridor Growth Area to be Removed
-  Proposed Corridor Growth Area
-  Existing Corridor Growth Area






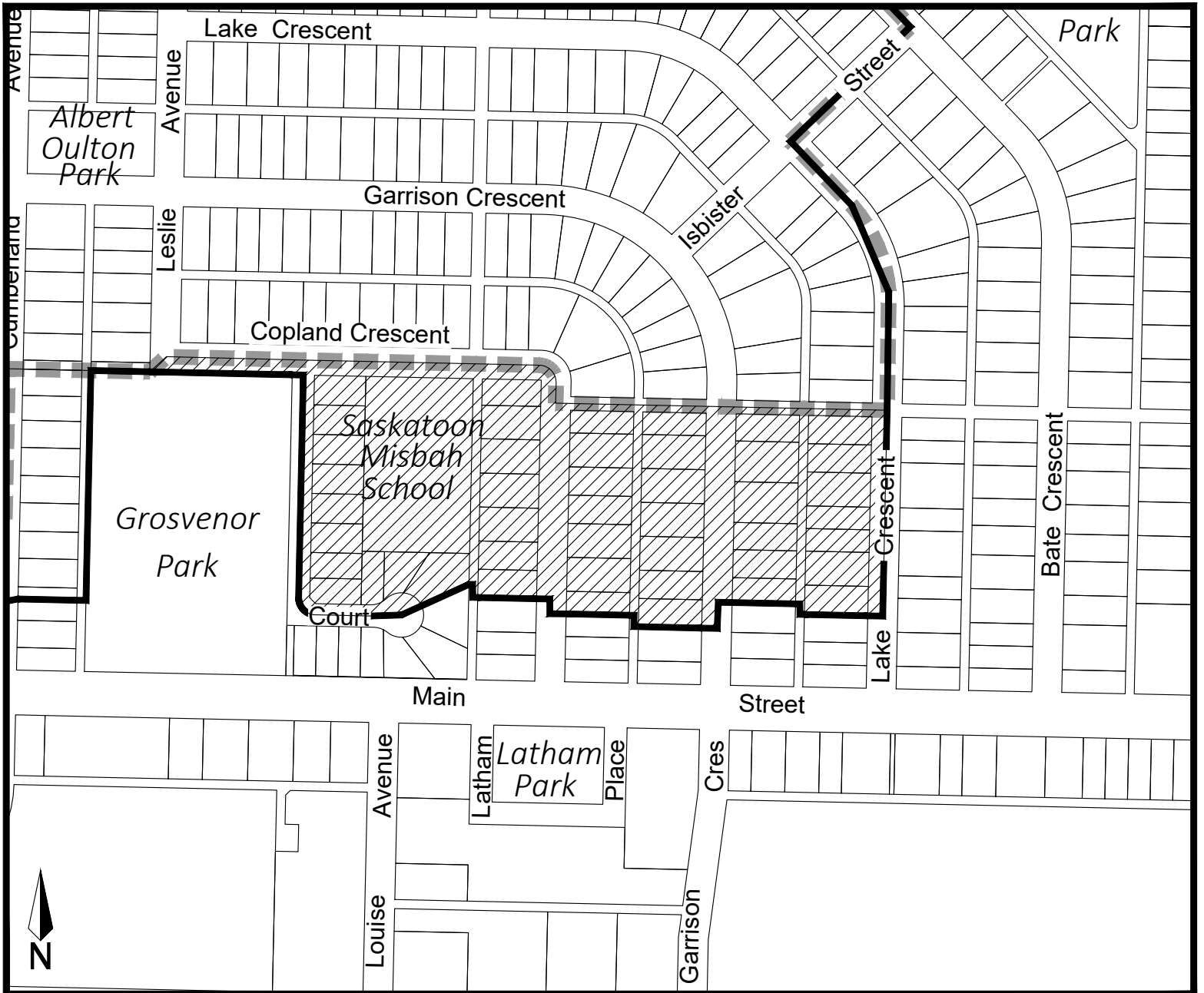
OFFICIAL COMMUNITY PLAN - Corridor Growth Area Nutana - Map 1

-  Corridor Growth Area to be Added
-  Proposed Corridor Growth Area
-  Existing Corridor Growth Area






OFFICIAL COMMUNITY PLAN - Corridor Growth Area 8th Street - Map 1

-  Corridor Growth Area to be Added
-  Proposed Corridor Growth Area
-  Existing Corridor Growth Area

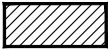




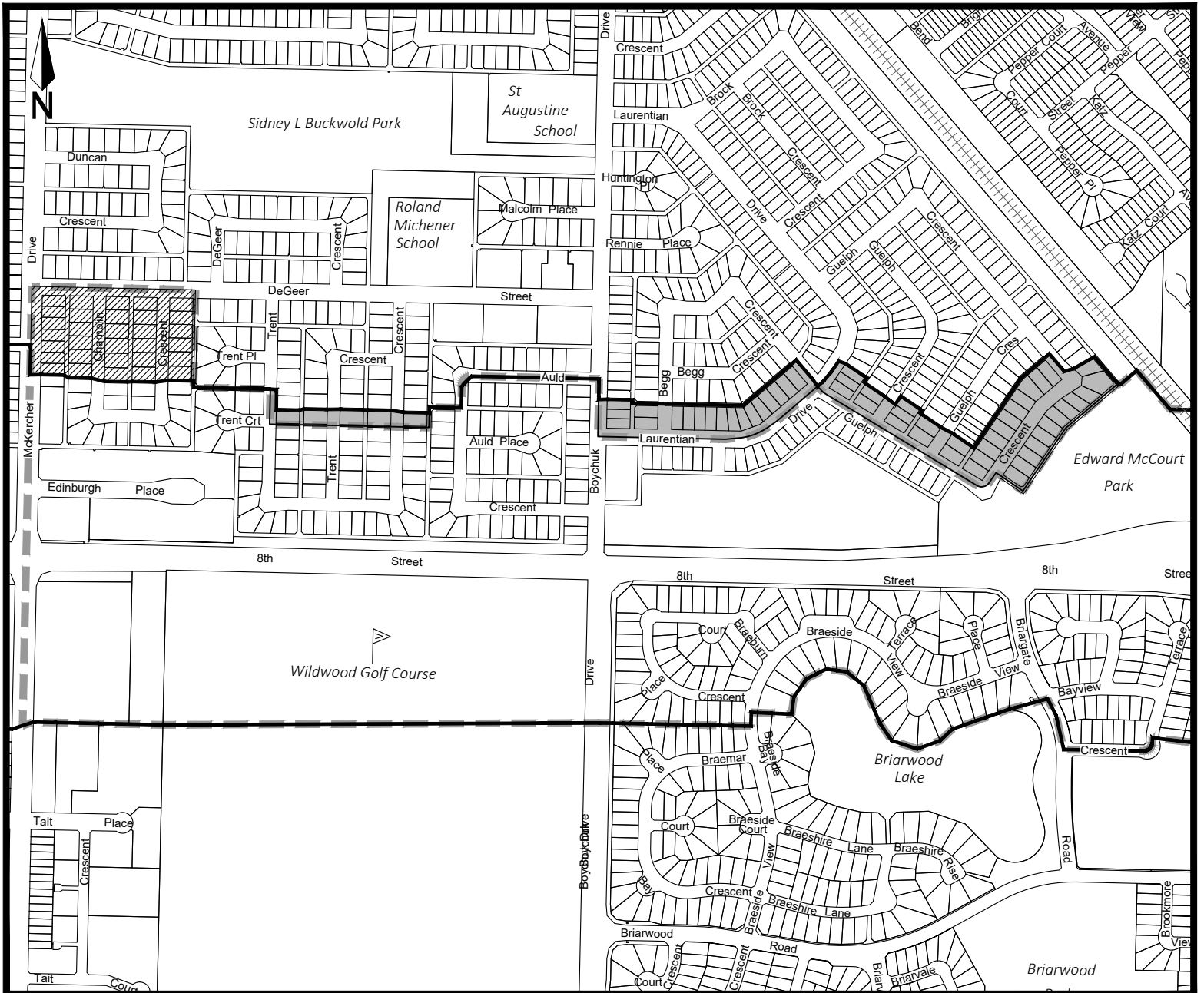
OFFICIAL COMMUNITY PLAN - Corridor Growth Area 8th Street - Map 2

-  Corridor Growth Area to be Added
-  Proposed Corridor Growth Area
-  Existing Corridor Growth Area

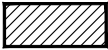





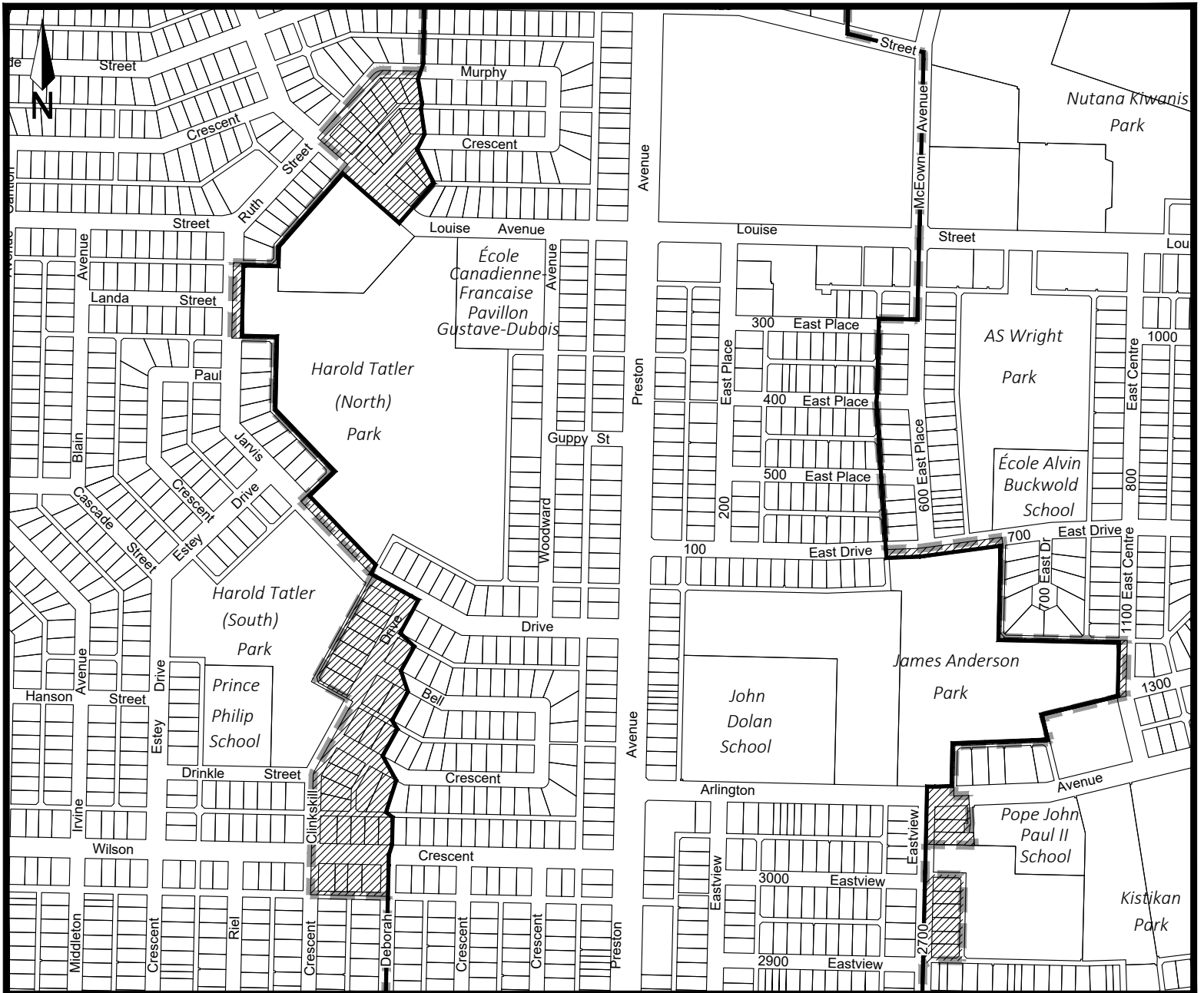
OFFICIAL COMMUNITY PLAN - Corridor Growth Area 8th Street - Map 3

-  Corridor Growth Area to be Added
-  Proposed Corridor Growth Area
-  Existing Corridor Growth Area






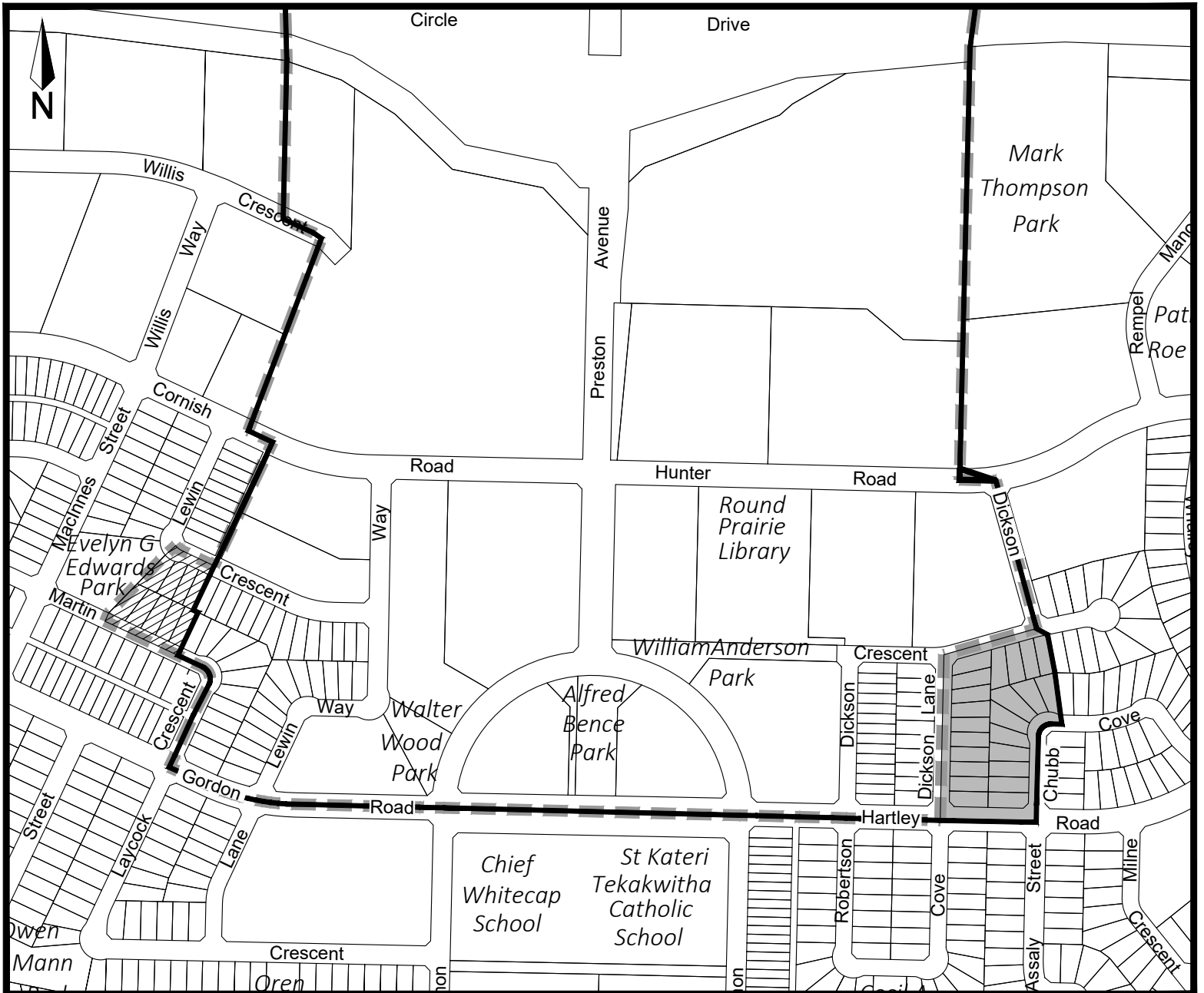
OFFICIAL COMMUNITY PLAN - Corridor Growth Area Holmwood - Map 1

-  Corridor Growth Area to be Added
-  Corridor Growth Area to be Removed
-  Proposed Corridor Growth Area
-  Existing Corridor Growth Area

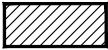





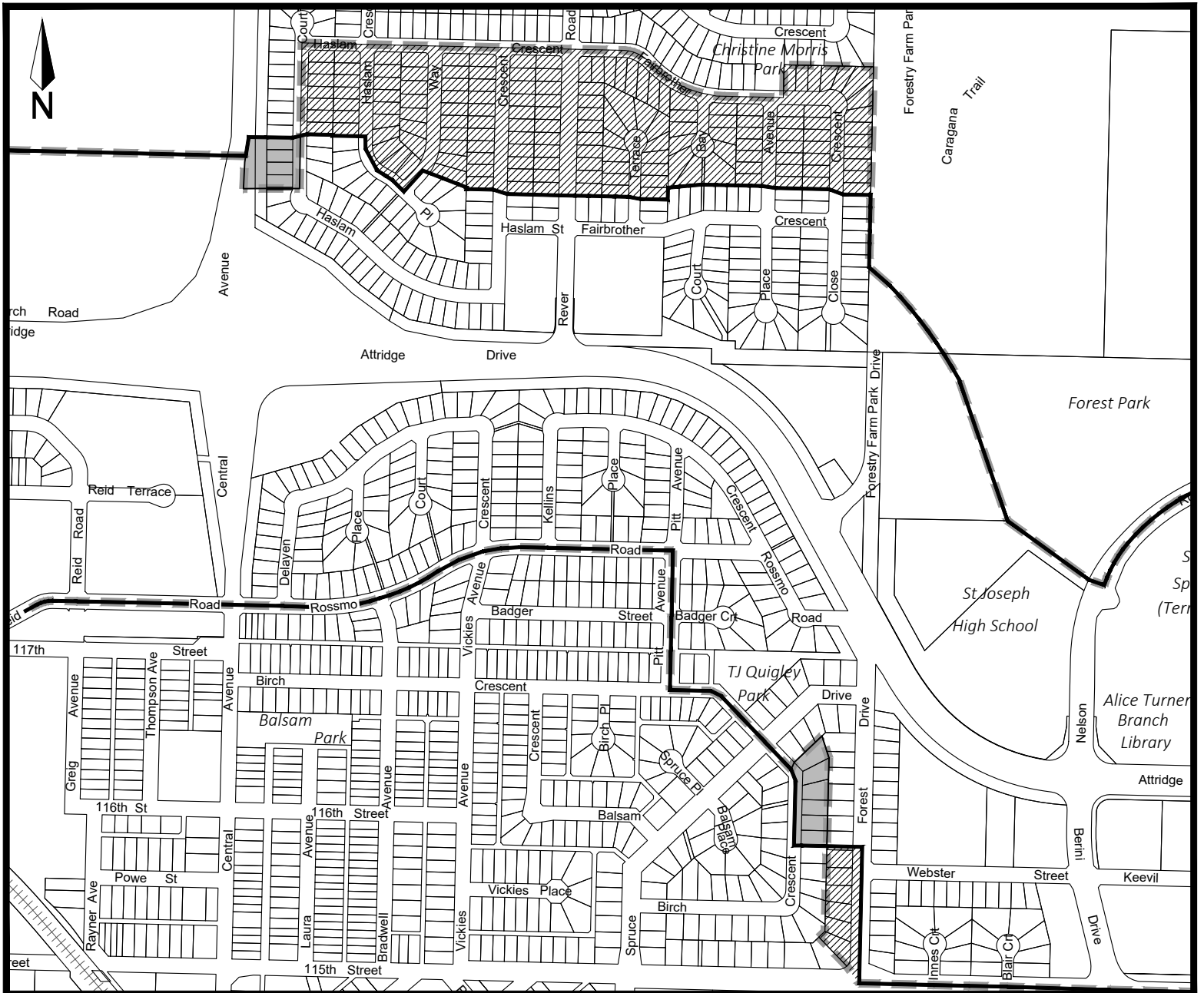
OFFICIAL COMMUNITY PLAN - Corridor Growth Area Preston - Map 1

-  Corridor Growth Area to be Added
-  Proposed Corridor Growth Area
-  Existing Corridor Growth Area

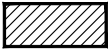





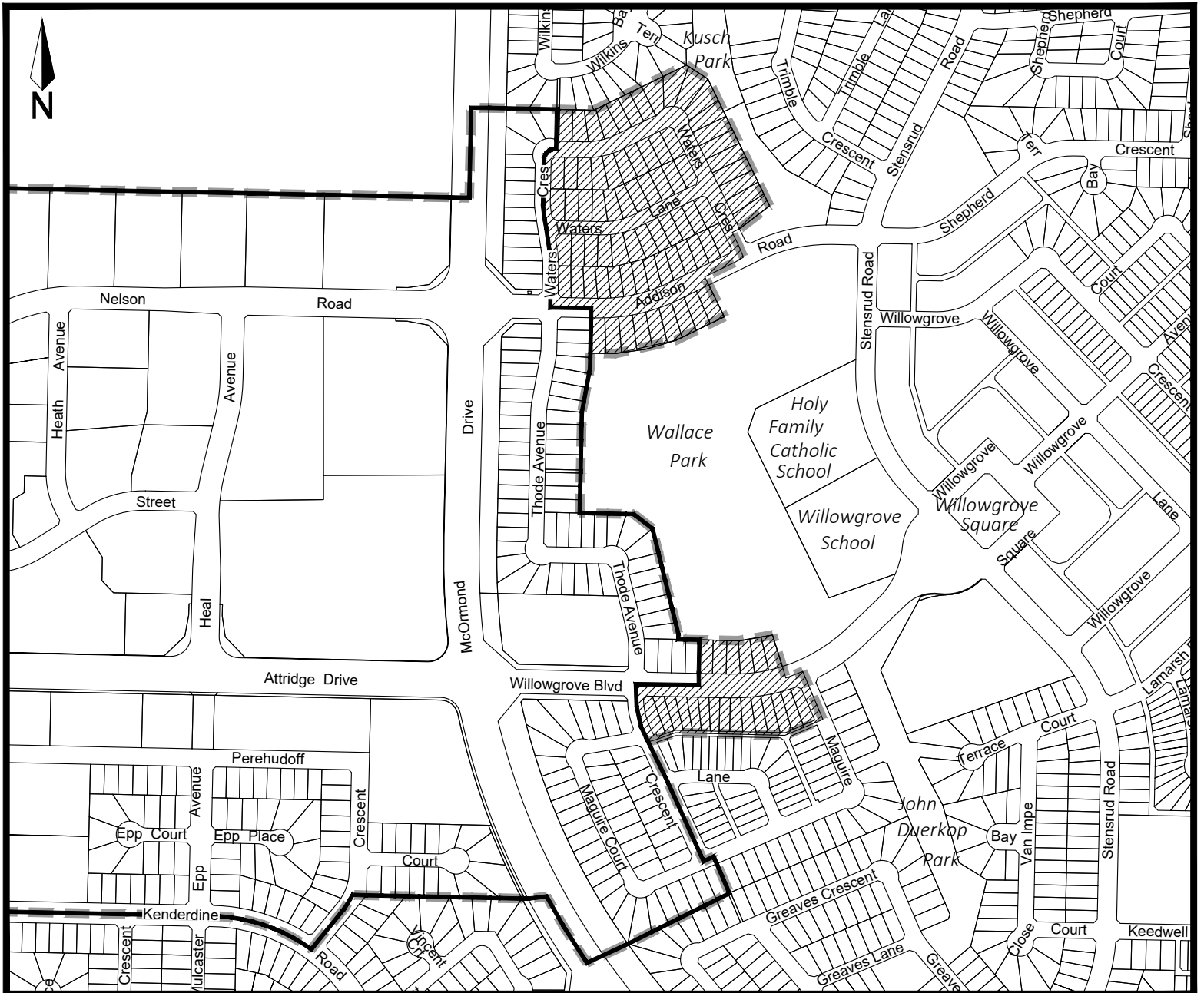
OFFICIAL COMMUNITY PLAN - Corridor Growth Area Preston - Map 2

-  Corridor Growth Area to be Added
-  Corridor Growth Area to be Removed
-  Proposed Corridor Growth Area
-  Existing Corridor Growth Area

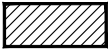




OFFICIAL COMMUNITY PLAN - Corridor Growth Area University Heights - Map 1

-  Corridor Growth Area to be Added
-  Corridor Growth Area to be Removed
-  Proposed Corridor Growth Area
-  Existing Corridor Growth Area



OFFICIAL COMMUNITY PLAN - Corridor Growth Area University Heights - Map 2

-  Corridor Growth Area to be Added
-  Proposed Corridor Growth Area
-  Existing Corridor Growth Area