



\\us1urban-systems.com\projects\Projects_VAN\3257\000901\1D-Design\CAD\20_PROD\Cordons\3257000901-Dudley-Prod.dwg, C23, 2020-07-29 09:49 am tmal

ATTENTION
 This drawing is prepared for the sole use of CITY OF SASKATOON
 No representations of any kind are made by Urban Systems Ltd. or its employees to any party with whom Urban Systems Ltd. does not have a contract.

WARNING
 Utilities or structures shown on this drawing were compiled from information supplied by various parties and may not be complete or accurate. Expose and conclusively confirm the location in the field all underground utilities and structures indicated on this drawing. all underground utilities in the area of the proposed work and any utilities or structures reasonably apparent from an inspection of the proposed work. Urban Systems Ltd. assumes no responsibility for loss or damage caused by third party negligence or failure to comply with the above.

SURVEY INFORMATION
 Prepared by: -
 Coordinate System: -
 Compilation Date: -

**DRAFT
 PRELIMINARY**
 2020-06-04
 urbansystems.ca

Professional Seals

#	Date	Issue / Revision	App
A	2020-04-09	---	BP
B	2020-06-04	---	BP

CITY OF SASKATOON

**URBAN
 systems**

Scale 0 5 1:500 25m

Quality Control by U. Systems
 Designed by U. Systems
 Drawn by U. Systems

**SASKATOON
 NEIGHBOURHOOD BIKEWAYS
 PROJECT
 DUDLEY STREET**

Sheet Number 13 of 21
 Project Number 3257.0009.01
 Drawing Number C1
 Revision B

NOT FOR CONSTRUCTION



\\us1urban-systems.com\projects\Projects_VAN\3257\000901\1D-Design\CAD\20_PROD\Cad\200901-1-Dudley-Prod.dwg, C24, 2020-07-29 09:48 am tml

ATTENTION
 This drawing is prepared for the sole use of CITY OF SASKATOON
 No representations of any kind are made by Urban Systems Ltd. or its employees to any party with whom Urban Systems Ltd. does not have a contract.
WARNING
 Utilities or structures shown on this drawing were compiled from information supplied by various parties and may not be complete or accurate. Expose and conclusively confirm the location in the field all underground utilities and structures indicated on this drawing. all underground utilities in the area of the proposed work and any utilities or structures reasonably apparent from an inspection of the proposed work. Urban Systems Ltd. assumes no responsibility for loss or damage caused by third party negligence or failure to comply with the above.

SURVEY INFORMATION
 Prepared by: -
 Coordinate System: -
 Compilation Date: -

**DRAFT
 PRELIMINARY**
 2020-06-04
 urbansystems.ca

Professional Seals

#	Date	Issue / Revision	App
A	2020-04-09	---	BP
B	2020-06-04	---	BP

CITY OF SASKATOON

**URBAN
 systems**

Scale 0 5 1:500 25m

Quality Control by U. Systems
 Designed by U. Systems
 Drawn by U. Systems

**SASKATOON
 NEIGHBOURHOOD BIKEWAYS
 PROJECT
 DUDLEY STREET**

Sheet Number 14 of 21
 Project Number 3257.0009.01 Drawing Number C2 Revision B

NOT FOR CONSTRUCTION



DESIGN NOTES
 -PROPOSED SIDEWALK FEASIBILITY TO BE CONFIRMED
 -ON-STREET BIKEWAY TO BE SIGNED AT 30 KM/H

\\us1urban-systems.com\projects\Projects_VAN\3257\000901\1D-Design\CAD\20_PROD\Corridors\3257000901-1-Dudley-Prod.dwg, C25, 2020-07-29 09:50 am lmal

ATTENTION
 This drawing is prepared for the sole use of CITY OF SASKATOON
 No representations of any kind are made by Urban Systems Ltd. or its employees to any party with whom Urban Systems Ltd. does not have a contract.
WARNING
 Utilities or structures shown on this drawing were compiled from information supplied by various parties and may not be complete or accurate. Expose and conclusively confirm the location in the field all underground utilities and structures indicated on this drawing, all underground utilities in the area of the proposed work and any utilities or structures reasonably apparent from an inspection of the proposed work. Urban Systems Ltd. assumes no responsibility for loss or damage caused by third party negligence or failure to comply with the above.

SURVEY INFORMATION
 Prepared by: -
 Coordinate System: -
 Compilation Date: -

**DRAFT
 PRELIMINARY**
 2020-06-04
 urbansystems.ca

Professional Seals

#	Date	Issue / Revision	App
A	2020-04-09	---	BP
B	2020-06-04	---	BP

CITY OF SASKATOON

URBAN
 systems

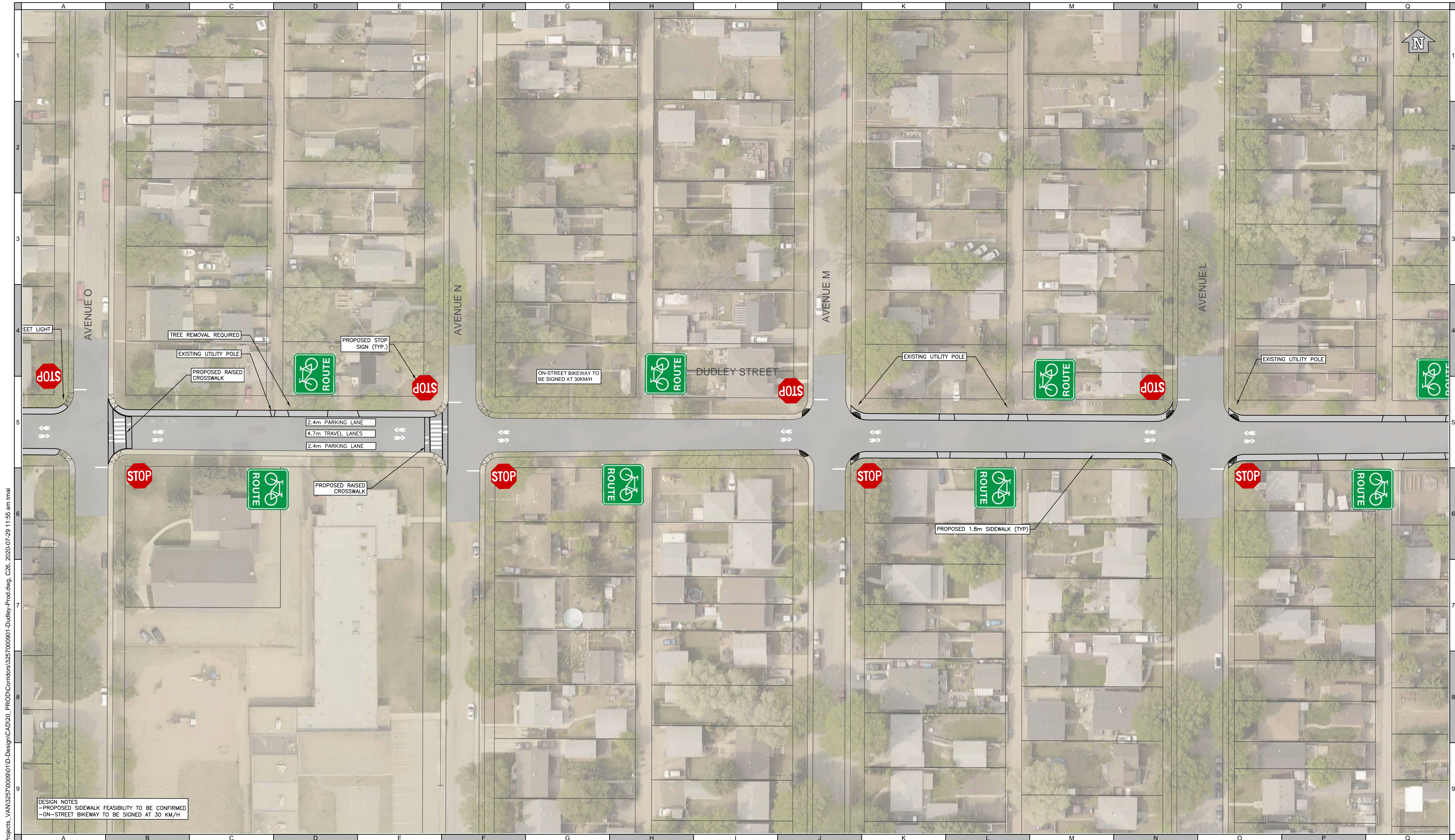
Scale 0 5 1:500 25m

Quality Control by U. Systems
 Designed by U. Systems
 Drawn by U. Systems

SASKATOON
 NEIGHBOURHOOD BIKEWAYS
 PROJECT
 DUDLEY STREET

Sheet Number 15 of 21
 Project Number 3257.0009.01 Drawing Number C3 Revision B

NOT FOR CONSTRUCTION



DESIGN NOTES
 -PROPOSED SIDEWALK FEASIBILITY TO BE CONFIRMED
 -ON-STREET BIKEWAY TO BE SIGNED AT 30 KM/H

2.4m PARKING LANE
 4.7m TRAVEL LANES
 2.4m PARKING LANE

ATTENTION
 This drawing is prepared for the sole use of CITY OF SASKATOON
 No representations of any kind are made by Urban Systems Ltd. or its employees to any party with whom Urban Systems Ltd. does not have a contract.
WARNING
 Utilities or structures shown on this drawing were compiled from information supplied by various parties and may not be complete or accurate. Expose and conclusively confirm the location in the field all underground utilities and structures indicated on this drawing. all underground utilities in the area of the proposed work and any utilities or structures reasonably apparent from an inspection of the proposed work. Urban Systems Ltd. assumes no responsibility for loss or damage caused by third party negligence or failure to comply with the above.

SURVEY INFORMATION
 Prepared by: -
 Coordinate System: -
 Compilation Date: -

**DRAFT
 PRELIMINARY**
 2020-06-04
 urbansystems.ca

Professional Seals

#	Date	Issue / Revision	App
A	2020-04-09	---	BP
B	2020-06-04	---	BP

CITY OF SASKATOON

URBAN
 systems

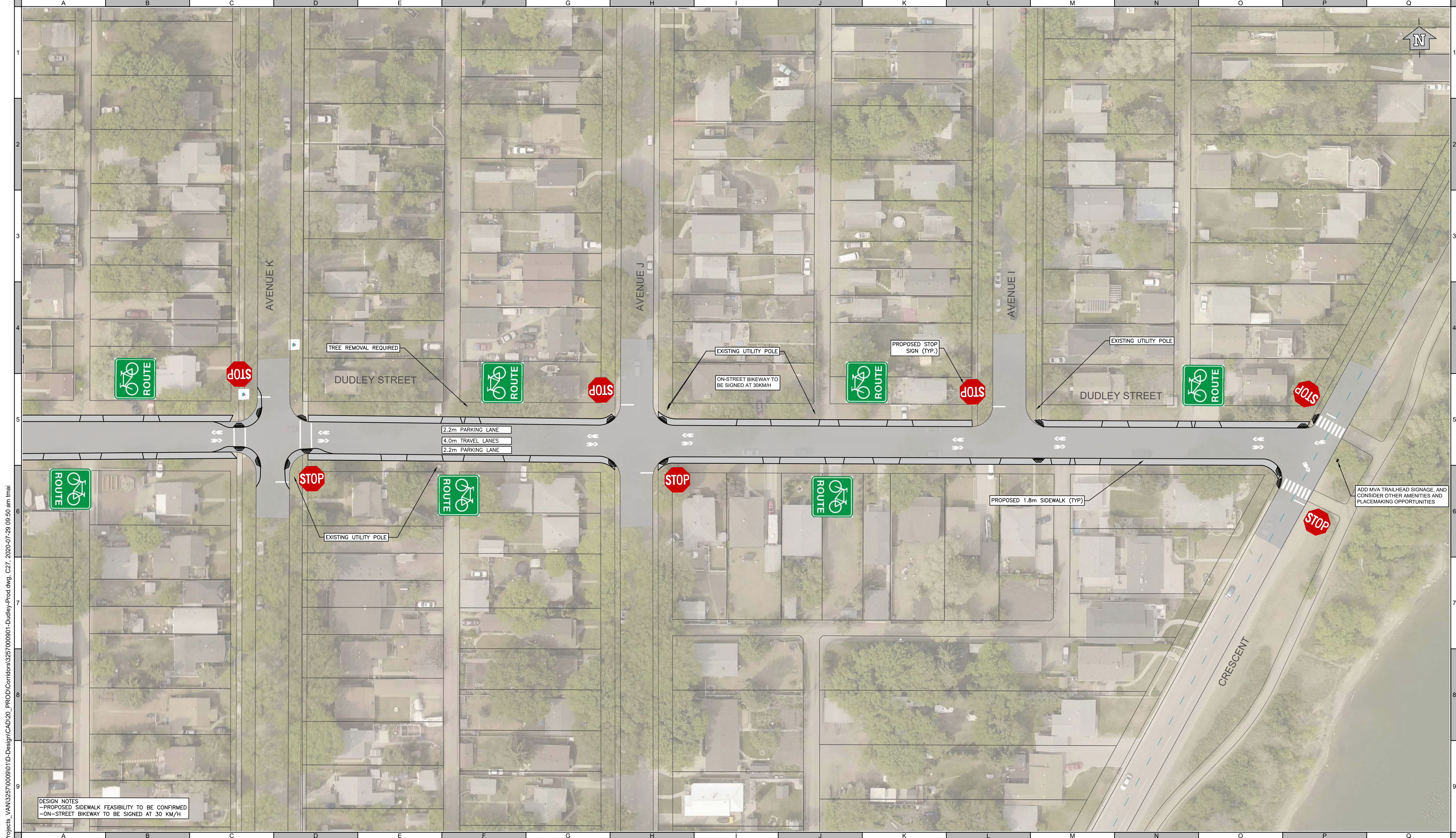
Scale 0 5 1:500 25m

Quality Control by U. Systems
 Designed by U. Systems
 Drawn by U. Systems

**SASKATOON
 NEIGHBOURHOOD BIKEWAYS
 PROJECT
 DUDLEY STREET**

Sheet Number 16 of 21
 Project Number 3257.0009.01
 Drawing Number C4
 Revision B

NOT FOR CONSTRUCTION



DESIGN NOTES
 -PROPOSED SIDEWALK FEASIBILITY TO BE CONFIRMED
 -ON-STREET BIKEWAY TO BE SIGNED AT 30 KM/H

2.2m PARKING LANE
 4.0m TRAVEL LANES
 2.2m PARKING LANE

ATTENTION
 This drawing is prepared for the sole use of CITY OF SASKATOON
 No representations of any kind are made by Urban Systems Ltd. or its employees to any party with whom Urban Systems Ltd. does not have a contract.
WARNING
 Utilities or structures shown on this drawing were compiled from information supplied by various parties and may not be complete or accurate. Expose and conclusively confirm the location in the field all underground utilities and structures indicated on this drawing. all underground utilities in the area of the proposed work and any utilities or structures reasonably apparent from an inspection of the proposed work. Urban Systems Ltd. assumes no responsibility for loss or damage caused by third party negligence or failure to comply with the above.

SURVEY INFORMATION
 Prepared by: -
 Coordinate System: -
 Compilation Date: -

**DRAFT
 PRELIMINARY**
 2020-06-04
 urbansystems.ca

Professional Seals

#	Date	Issue / Revision	App
A	2020-04-09	---	BP
B	2020-06-04	---	BP

CITY OF SASKATOON

URBAN
 systems

Scale 0 5 1:500 25m

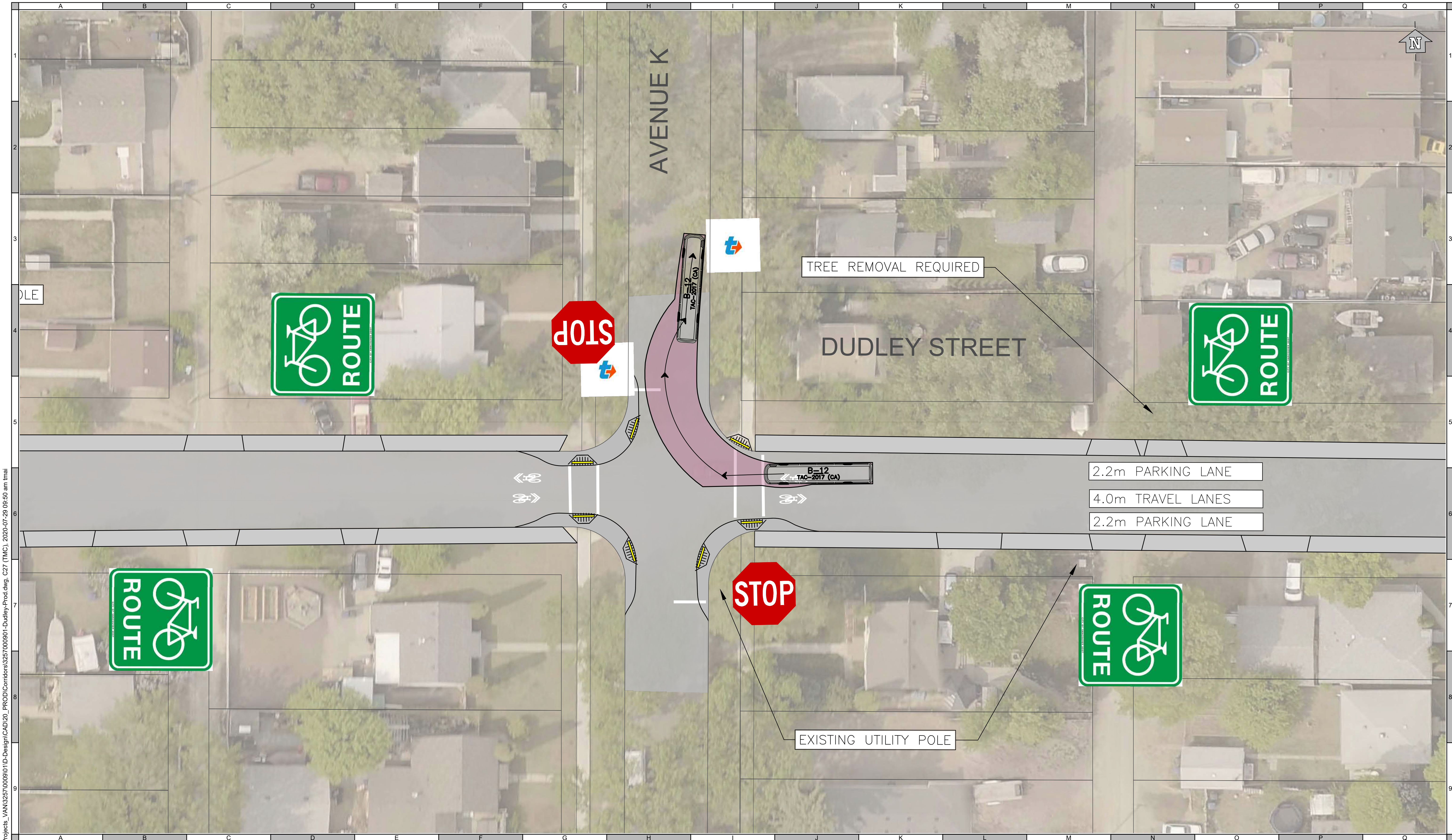
Quality Control by U. Systems
 Designed by U. Systems
 Drawn by U. Systems

SASKATOON
 NEIGHBOURHOOD BIKEWAYS
 PROJECT
 DUDLEY STREET

Sheet Number 17 of 21
 Project Number 3257.0009.01
 Drawing Number C5
 Revision B

NOT FOR CONSTRUCTION

\\us1urban-systems.com\projects\Projects_VAN\3257\0009\01\1D-Design\CAD\20_PROD\Cordons\3257000901-Dudley-Prod.dwg, C27, 2020-07-29 09:50 am tml



\\us1urban-systems.com\projects\Projects_VAN\3257\000901\1D-Design\CAD\20_PROD\Corridors\3257000901-Dudley-Prod.dwg, C27 (TMC), 2020-07-29 09:50 am tmai

ATTENTION
 This drawing is prepared for the sole use of CITY OF SASKATOON
 No representations of any kind are made by Urban Systems Ltd. or its employees
 to any party with whom Urban Systems Ltd. does not have a contract.
WARNING
 Utilities or structures shown on this drawing were compiled from information
 supplied by various parties and may not be complete or accurate. Expose and
 conclusively confirm the location in the field all underground utilities and structures
 indicated on this drawing. all underground utilities in the area of the proposed work
 and any utilities or structures reasonably apparent from an inspection of the
 proposed work. Urban Systems Ltd. assumes no responsibility for loss or damage
 caused by third party negligence or failure to comply with the above.

SURVEY INFORMATION
 Prepared by: -
 Coordinate System: -
 Compilation Date: -

**DRAFT
 PRELIMINARY**
 2020-06-04
 urbansystems.ca

Professional Seals

#	Date	Issue / Revision	App
A	2020-04-09	---	BP
B	2020-06-04	---	BP

CITY OF SASKATOON

**URBAN
 systems**

Scale 0 5 1:500 25m

Quality Control by U. Systems
 Designed by U. Systems
 Drawn by U. Systems

SASKATOON
 NEIGHBOURHOOD BIKEWAYS
 PROJECT
 DUDLEY STREET

Sheet Number 17 of 21
 Project Number 3257.0009.01
 Drawing Number C5
 Revision B

NOT FOR CONSTRUCTION