














WOODLAWN

-  Station
 -  BRT Lines
 -  Corridor Growth Area
 -  Proposed CGA
 -  400m Station Buffer
 -  Urban Reserve
 -  Current OCP
-
-  Station Mixed Use (CSMU)
 -  Corridor Mixed Use (CMU)
 -  Corridor Main Street (CMS)
 -  Corridor Residential (CRES)
 -  Community Facility (CF)
 -  Special Use Area (SUA)

