

DESIGN NOTES
 -PROPOSED SIDEWALK FEASIBILITY TO BE CONFIRMED
 -ON-STREET BIKEWAY TO BE SIGNED AT 30 KM/H

\\us1urban-systems.com\projects\Projects_VAN\3257\0009\01\1D-Design\CAD\20_PROD\Corr\dors\3257\000901-29th-31st-Prod.dwg, C01, 2020-08-24 03:41 pm tmai

ATTENTION
 This drawing is prepared for the sole use of CITY OF SASKATOON
 No representations of any kind are made by Urban Systems Ltd. or its employees to any party with whom Urban Systems Ltd. does not have a contract.
WARNING
 Utilities or structures shown on this drawing were compiled from information supplied by various parties and may not be complete or accurate. Expose and conclusively confirm the location in the field all underground utilities and structures indicated on this drawing, all underground utilities in the area of the proposed work and any utilities or structures reasonably apparent from an inspection of the proposed work. Urban Systems Ltd. assumes no responsibility for loss or damage caused by third party negligence or failure to comply with the above.


SURVEY INFORMATION
 Prepared by: -
 Coordinate System: -
 Compilation Date: -

**DRAFT
 PRELIMINARY**
 2020-06-04
 urbansystems.ca

Professional Seals

#	Date	Issue / Revision	App
A	2020-04-09	---	BP
B	2020-06-04	---	BP

CITY OF SASKATOON



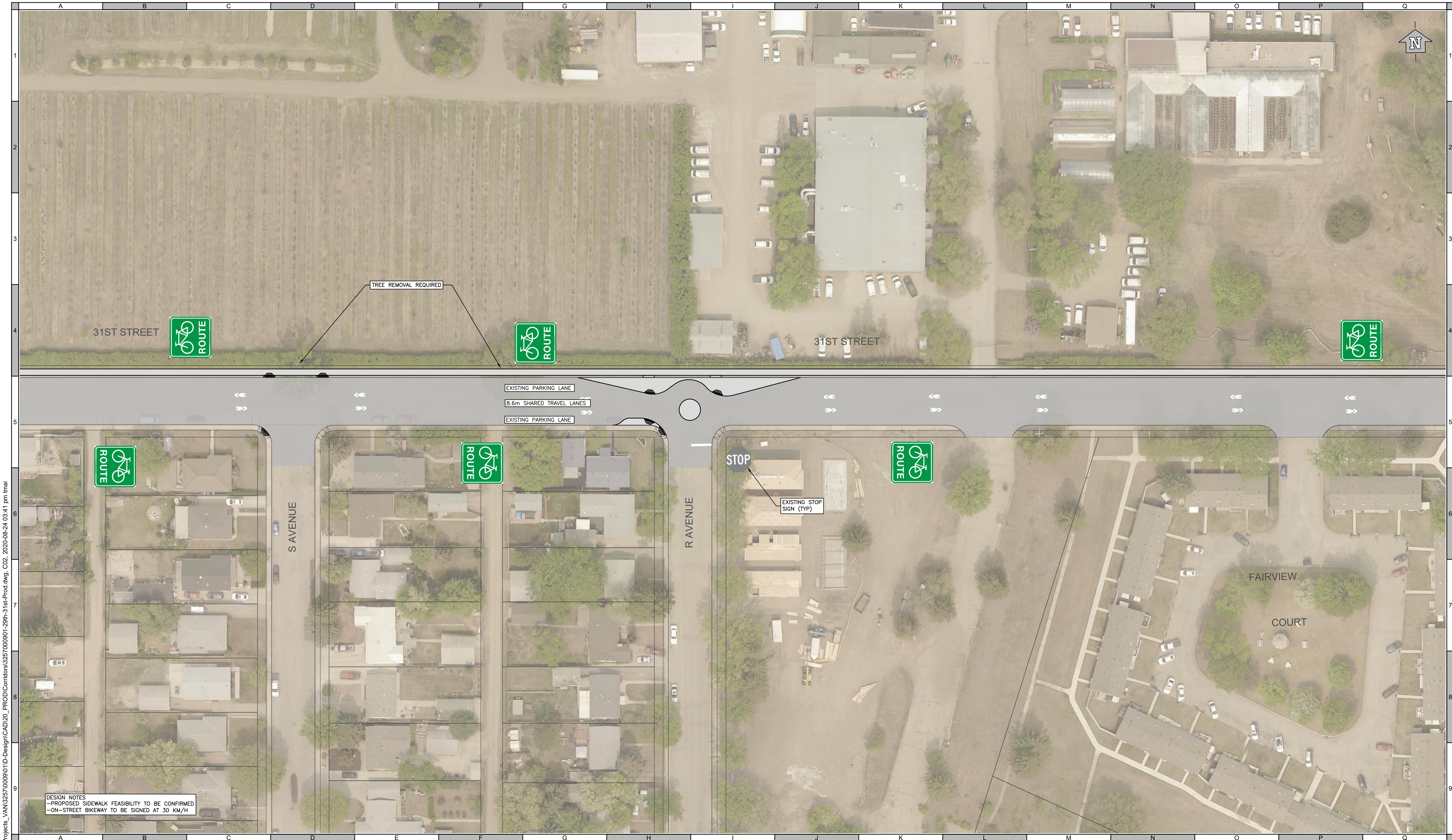
Quality Control by
 Designed by
 Drawn by

U. Systems
 U. Systems
 U. Systems

**SASKATOON
 NEIGHBOURHOOD BIKEWAYS
 PROJECT**
 31st STREET WEST

Sheet Number 1 of 21
 Project Number 3257.0009.01
 Drawing Number A1
 Revision B

NOT FOR CONSTRUCTION



\\us1urbansystems.com\projects\Projects_VAN\3257\0009\01\1D-Design\CAD\20_PROD\Corridors\3257000901-29m-31st-Prod.dwg, CO2, 2020-08-24 03:41 pm tmai

DESIGN NOTES
 -PROPOSED SIDEWALK FEASIBILITY TO BE CONFIRMED
 -ON-STREET BIKEWAY TO BE SIGNED AT 30 KM/H

ATTENTION
 This drawing is prepared for the sole use of CITY OF SASKATOON
 No representations of any kind are made by Urban Systems Ltd. or its employees to any party with whom Urban Systems Ltd. does not have a contract.
WARNING
 Utilities or structures shown on this drawing were compiled from information supplied by various parties and may not be complete or accurate. Expose and conclusively confirm the location in the field all underground utilities and structures indicated on this drawing, all underground utilities in the area of the proposed work and any utilities or structures reasonably apparent from an inspection of the proposed work. Urban Systems Ltd. assumes no responsibility for loss or damage caused by third party negligence or failure to comply with the above.

SURVEY INFORMATION
 Prepared by: -
 Coordinate System: -
 Compilation Date: -

**DRAFT
 PRELIMINARY**
 2020-06-04
 urbansystems.ca

Professional Seals

#	Date	Issue / Revision	App
A	2020-04-09	---	BP
B	2020-06-04	---	BP

CITY OF SASKATOON

URBAN
 systems

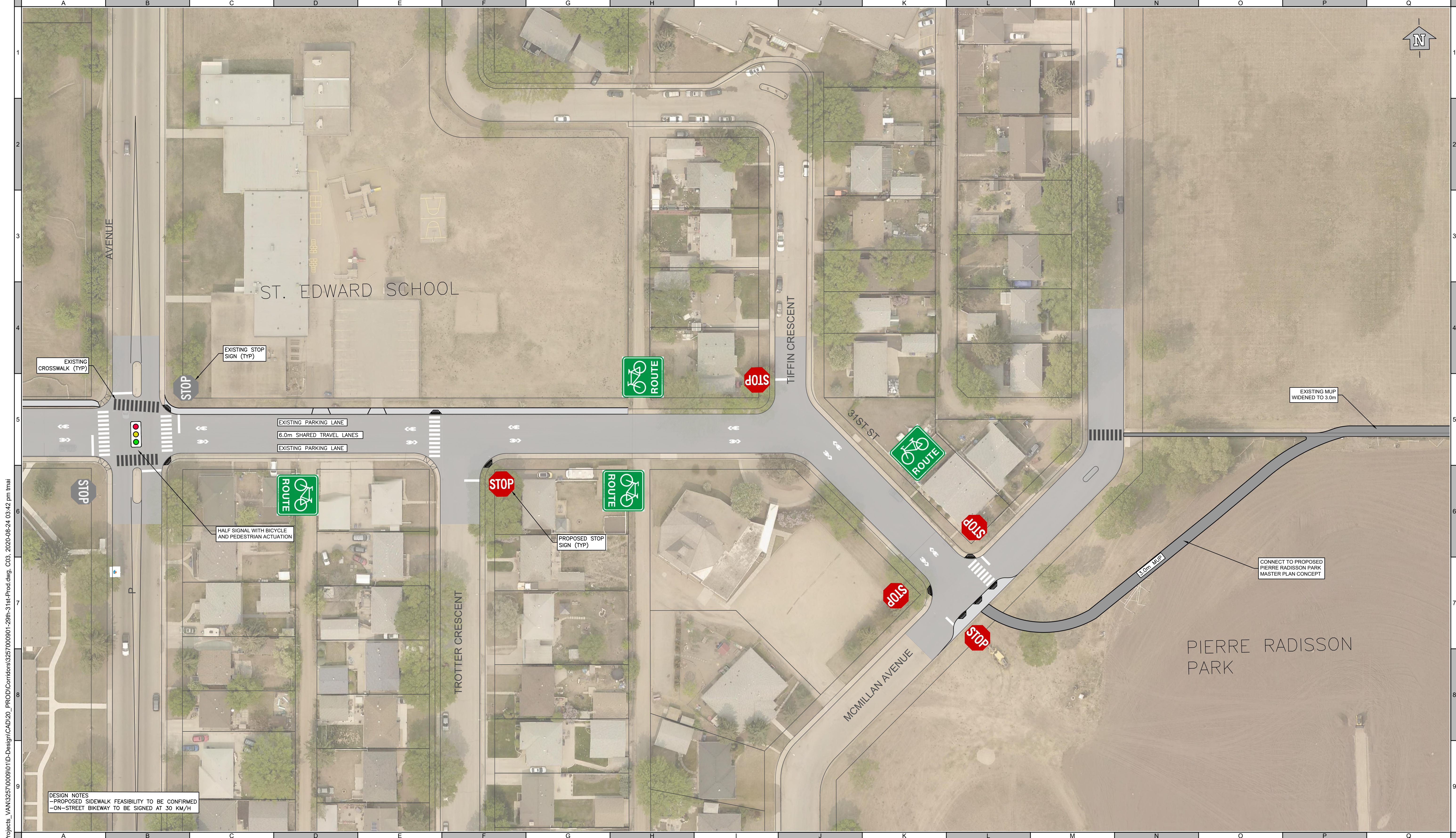
Scale 0 5 1:500 25m

Quality Control by U. Systems
 Designed by U. Systems
 Drawn by U. Systems

SASKATOON
 NEIGHBOURHOOD BIKEWAYS
 PROJECT
 31st STREET WEST

Sheet Number	2 of 21
Project Number	3257.0009.01
Drawing Number	A2
Revision	B

NOT FOR CONSTRUCTION



\\us1urban-systems.com\projects\Projects_VAN\3257\000901\1D-Design\CAD\20_PROD\Corridors\3257000901-20in-31st-Prod.dwg, C03, 2020-08-24 03:42 pm tmai

DESIGN NOTES
 -PROPOSED SIDEWALK FEASIBILITY TO BE CONFIRMED
 -ON-STREET BIKEWAY TO BE SIGNED AT 30 KM/H

HALF SIGNAL WITH BICYCLE AND PEDESTRIAN ACTUATION

EXISTING PARKING LANE
 6.0m SHARED TRAVEL LANES
 EXISTING PARKING LANE

EXISTING MUP WIDENED TO 3.0m

CONNECT TO PROPOSED PIERRE RADISSON PARK MASTER PLAN CONCEPT

ATTENTION
 This drawing is prepared for the sole use of CITY OF SASKATOON
 No representations of any kind are made by Urban Systems Ltd. or its employees to any party with whom Urban Systems Ltd. does not have a contract.
WARNING
 Utilities or structures shown on this drawing were compiled from information supplied by various parties and may not be complete or accurate. Expose and conclusively confirm the location in the field all underground utilities and structures indicated on this drawing, all underground utilities in the area of the proposed work and any utilities or structures reasonably apparent from an inspection of the proposed work. Urban Systems Ltd. assumes no responsibility for loss or damage caused by third party negligence or failure to comply with the above.

SURVEY INFORMATION
 Prepared by: -
 Coordinate System: -
 Compilation Date: -

DRAFT PRELIMINARY
 2020-06-04
 urbansystems.ca

Professional Seals

#	Date	Issue / Revision	App
A	2020-04-09	---	BP
B	2020-06-04	---	BP

CITY OF SASKATOON

URBAN systems

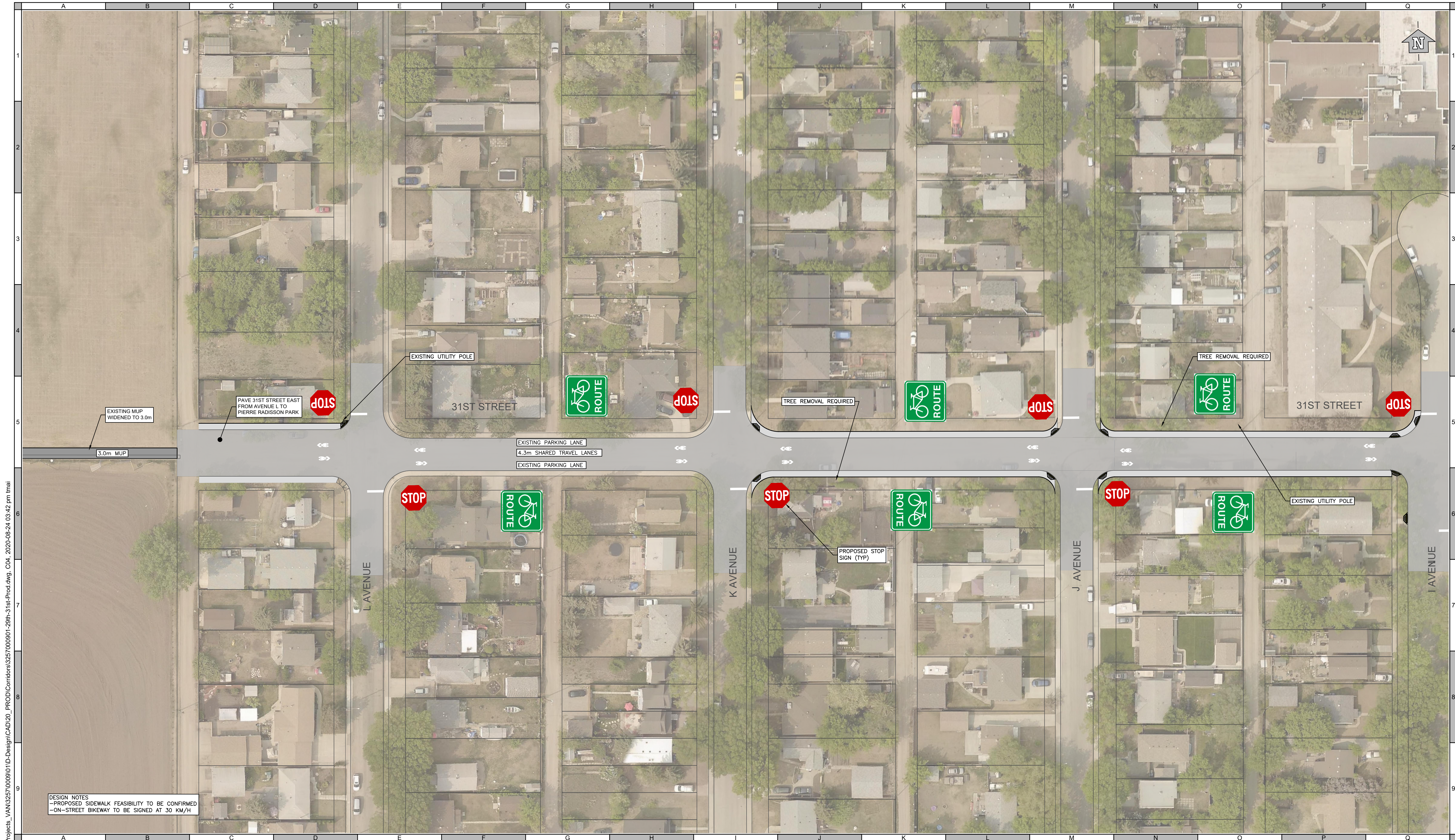
Scale 0 5 1:500 25m

Quality Control by U. Systems
 Designed by U. Systems
 Drawn by U. Systems

SASKATOON NEIGHBOURHOOD BIKEWAYS PROJECT
 31st STREET WEST

Sheet Number 3 of 21
 Project Number 3257.0009.01
 Drawing Number A3
 Revision B

NOT FOR CONSTRUCTION



DESIGN NOTES
 -PROPOSED SIDEWALK FEASIBILITY TO BE CONFIRMED
 -ON-STREET BIKEWAY TO BE SIGNED AT 30 KM/H

\\us1urban-systems.com\projects\Projects_VAN\3257\0009\01\1D-Design\CAD\20_PROD\Cordons\3257000901-28m-31st-Prod.dwg, C04, 2020-08-24 03:42 pm tmai

ATTENTION
 This drawing is prepared for the sole use of CITY OF SASKATOON
 No representations of any kind are made by Urban Systems Ltd. or its employees to any party with whom Urban Systems Ltd. does not have a contract.

WARNING
 Utilities or structures shown on this drawing were compiled from information supplied by various parties and may not be complete or accurate. Expose and conclusively confirm the location in the field all underground utilities and structures indicated on this drawing. all underground utilities in the area of the proposed work and any utilities or structures reasonably apparent from an inspection of the proposed work. Urban Systems Ltd. assumes no responsibility for loss or damage caused by third party negligence or failure to comply with the above.

SURVEY INFORMATION
 Prepared by: -
 Coordinate System: -
 Compilation Date: -

**DRAFT
 PRELIMINARY**
 2020-06-04
 urbansystems.ca

Professional Seals

#	Date	Issue / Revision	App
A	2020-04-09	---	BP
B	2020-06-04	---	BP

CITY OF SASKATOON

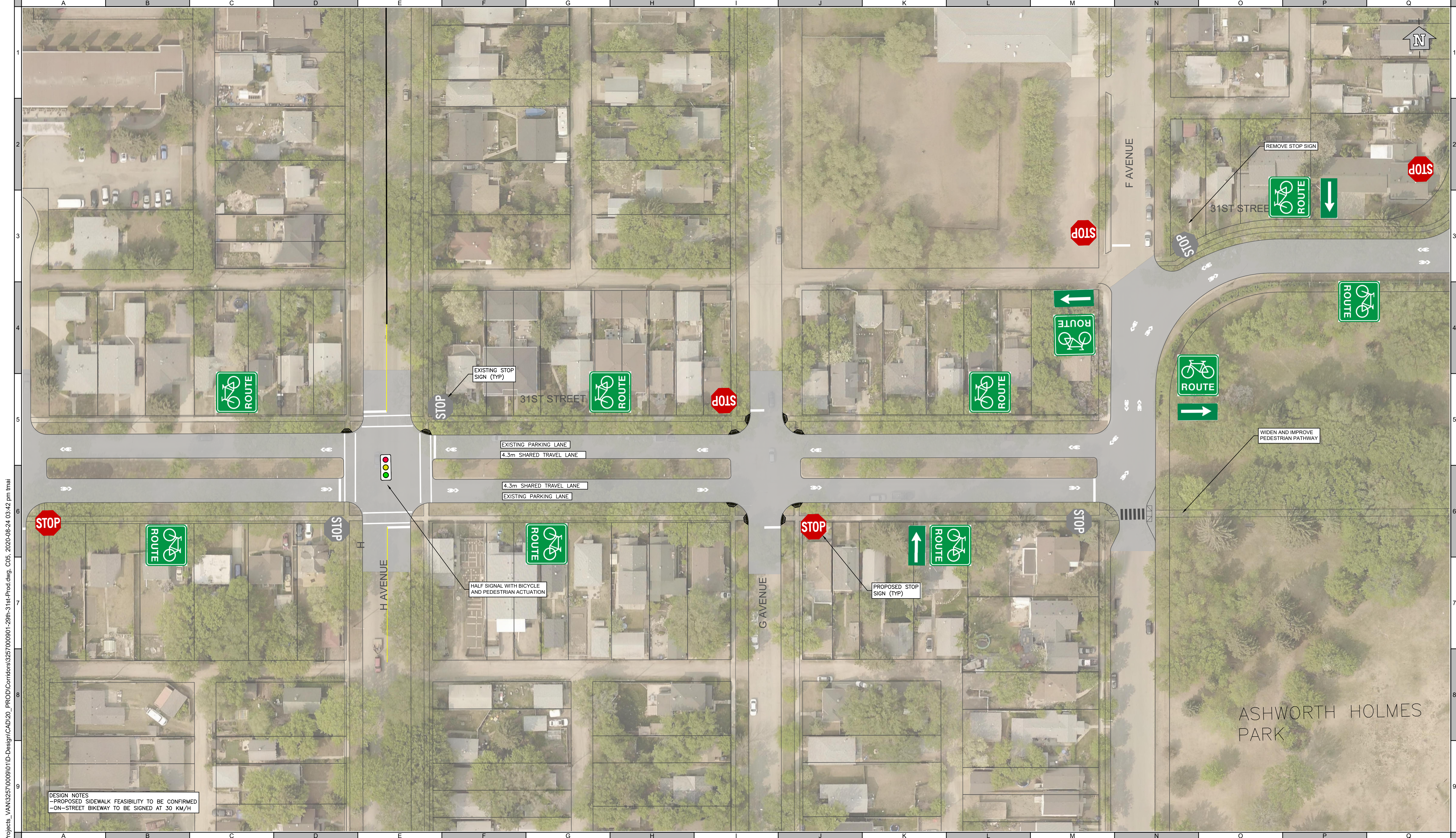


Quality Control by U. Systems
 Designed by U. Systems
 Drawn by U. Systems

**SASKATOON
 NEIGHBOURHOOD BIKEWAYS
 PROJECT**
 31st STREET WEST

Sheet Number 4 of 21
 Project Number 3257.0009.01
 Drawing Number A4
 Revision B

NOT FOR CONSTRUCTION



DESIGN NOTES
 -PROPOSED SIDEWALK FEASIBILITY TO BE CONFIRMED
 -ON-STREET BIKEWAY TO BE SIGNED AT 30 KM/H

ATTENTION
 This drawing is prepared for the sole use of CITY OF SASKATOON
 No representations of any kind are made by Urban Systems Ltd. or its employees
 to any party with whom Urban Systems Ltd. does not have a contract.
WARNING
 Utilities or structures shown on this drawing were compiled from information
 supplied by various parties and may not be complete or accurate. Expose and
 conclusively confirm the location in the field all underground utilities and structures
 indicated on this drawing. all underground utilities in the area of the proposed work
 and any utilities or structures reasonably apparent from an inspection of the
 proposed work. Urban Systems Ltd. assumes no responsibility for loss or damage
 caused by third party negligence or failure to comply with the above.

SURVEY INFORMATION
 Prepared by: -
 Coordinate System: -
 Compilation Date: -

**DRAFT
 PRELIMINARY**
 2020-06-04
 urbansystems.ca

Professional Seals

#	Date	Issue / Revision	App
A	2020-04-09	---	BP
B	2020-06-04	---	BP

CITY OF SASKATOON

**URBAN
 systems**

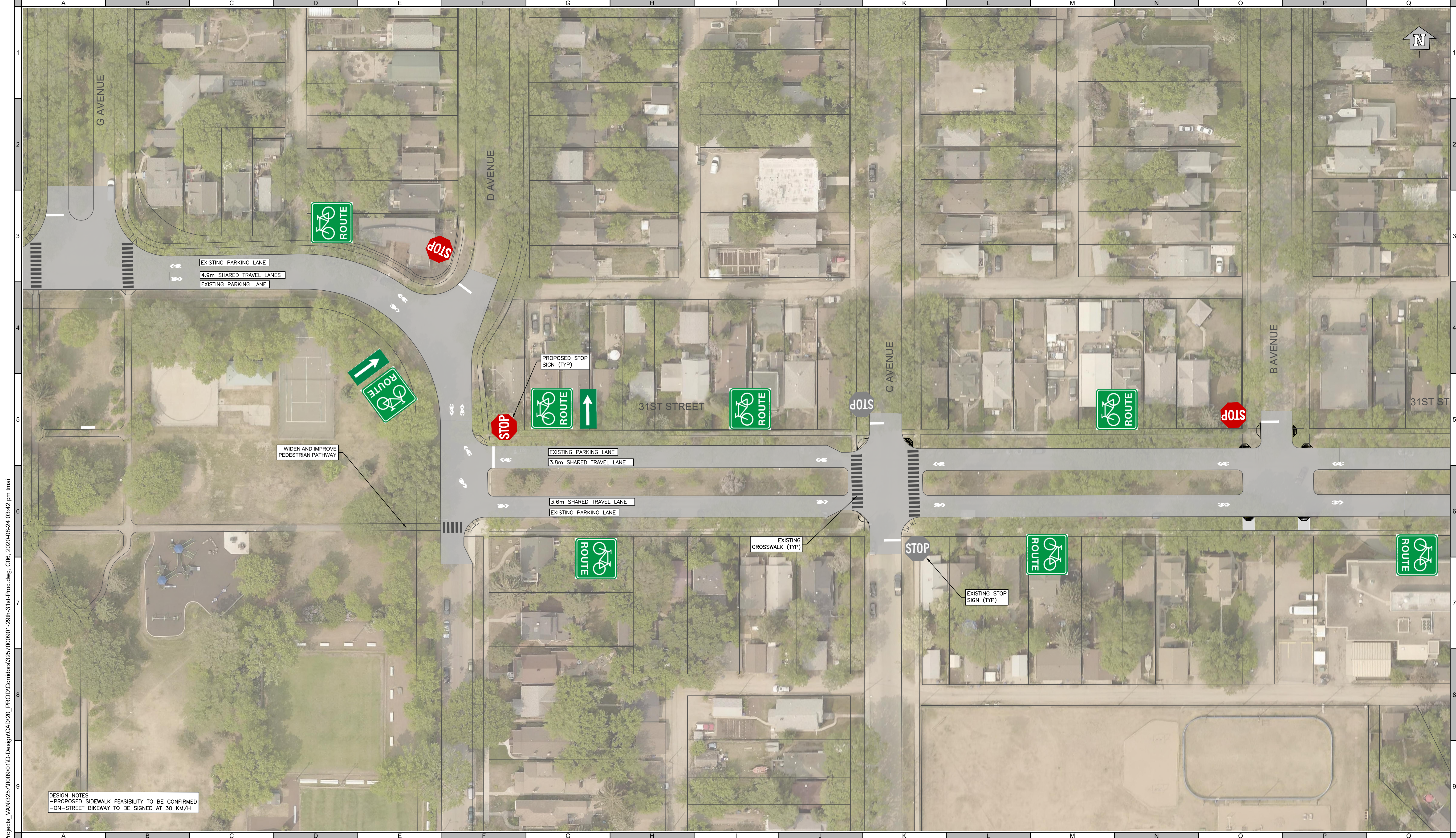
Scale 0 5 1:500 25m

Quality Control by U. Systems
 Designed by U. Systems
 Drawn by U. Systems

**SASKATOON
 NEIGHBOURHOOD BIKEWAYS
 PROJECT**
 31st STREET WEST

Sheet Number 5 of 21
 Project Number 3257.0009.01
 Drawing Number A5
 Revision B

NOT FOR CONSTRUCTION



DESIGN NOTES
 -PROPOSED SIDEWALK FEASIBILITY TO BE CONFIRMED
 -ON-STREET BIKEWAY TO BE SIGNED AT 30 KM/H

\\us1urban-systems.com\projects\Projects_VAN\3257\0009\01\1D-Design\CAD\20_PROD\Corridors\3257000901-29th-31st-Prod.dwg, C06, 2020-08-24 03:42 pm tml

ATTENTION
 This drawing is prepared for the sole use of CITY OF SASKATOON
 No representations of any kind are made by Urban Systems Ltd. or its employees
 to any party with whom Urban Systems Ltd. does not have a contract.
WARNING
 Utilities or structures shown on this drawing were compiled from information
 supplied by various parties and may not be complete or accurate. Expose and
 conclusively confirm the location in the field all underground utilities and structures
 indicated on this drawing. all underground utilities in the area of the proposed work
 and any utilities or structures reasonably apparent from an inspection of the
 proposed work. Urban Systems Ltd. assumes no responsibility for loss or damage
 caused by third party negligence or failure to comply with the above.


SURVEY INFORMATION
 Prepared by: -
 Coordinate System: -
 Compilation Date: -

**DRAFT
 PRELIMINARY**
 2020-06-04
 urbansystems.ca

Professional Seals

#	Date	Issue / Revision	App
A	2020-04-09	---	BP
B	2020-06-04	---	BP

CITY OF SASKATOON



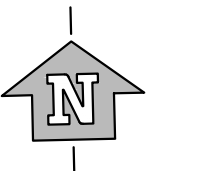
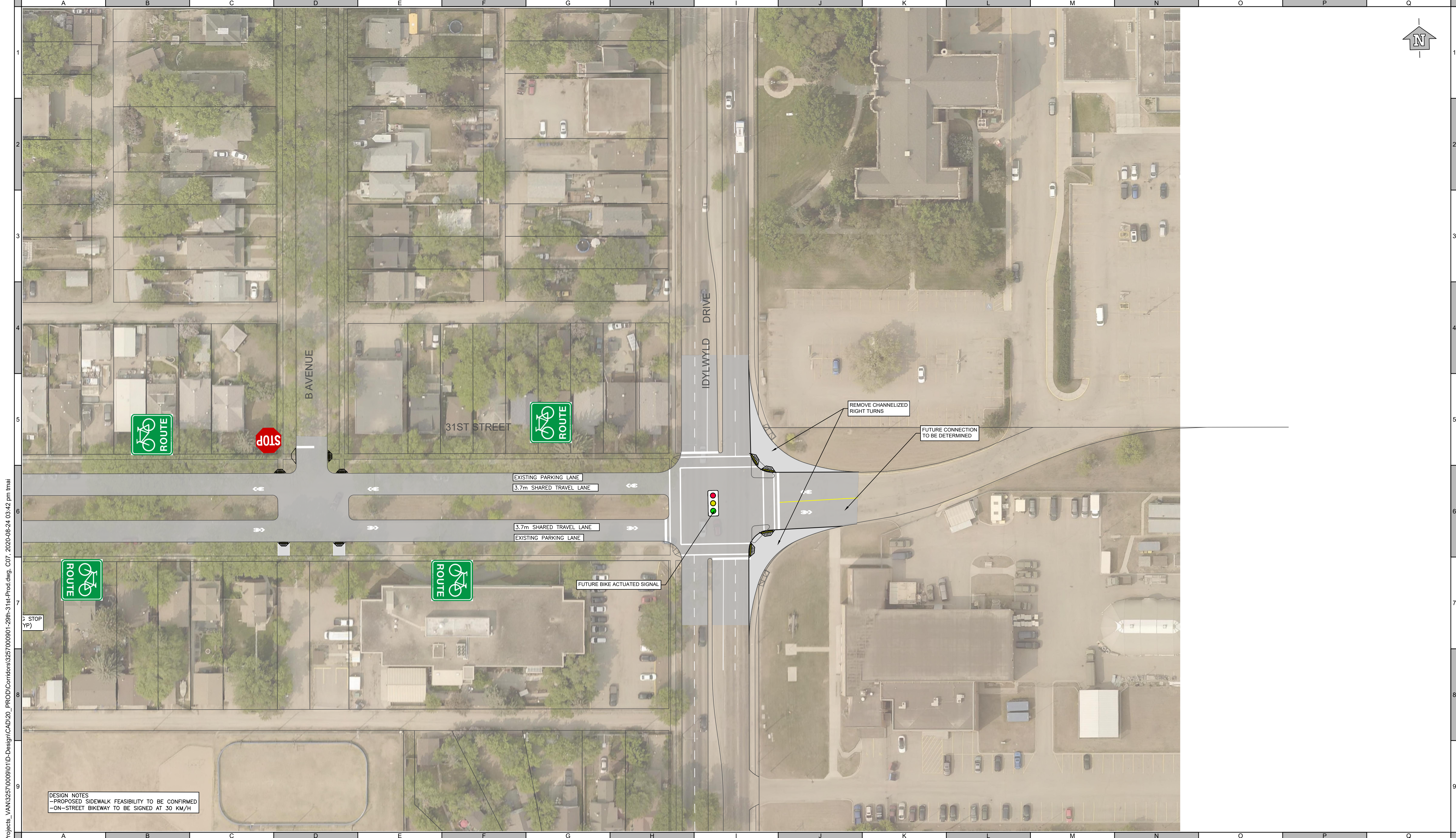
Quality Control by
 Designed by
 Drawn by

U. Systems
 U. Systems
 U. Systems

SASKATOON
 NEIGHBOURHOOD BIKEWAYS
 PROJECT
 31st STREET WEST

Sheet Number 6 of 21
 Project Number 3257.0009.01
 Drawing Number A6
 Revision B

NOT FOR CONSTRUCTION



DESIGN NOTES
 -PROPOSED SIDEWALK FEASIBILITY TO BE CONFIRMED
 -ON-STREET BIKEWAY TO BE SIGNED AT 30 KM/H

\\us1urbansystems.com\projects\Projects_VAN\3257\000901\1D-Design\CAD\20_PROD\Corridors\3257000901-28in-31st-Prod.dwg, C07, 2020-08-24 03:42 pm tmai

ATTENTION
 This drawing is prepared for the sole use of CITY OF SASKATOON
 No representations of any kind are made by Urban Systems Ltd. or its employees to any party with whom Urban Systems Ltd. does not have a contract.
WARNING
 Utilities or structures shown on this drawing were compiled from information supplied by various parties and may not be complete or accurate. Expose and conclusively confirm the location in the field all underground utilities and structures indicated on this drawing. all underground utilities in the area of the proposed work and any utilities or structures reasonably apparent from an inspection of the proposed work. Urban Systems Ltd. assumes no responsibility for loss or damage caused by third party negligence or failure to comply with the above.

SURVEY INFORMATION
 Prepared by: -
 Coordinate System: -
 Compilation Date: -

**DRAFT
 PRELIMINARY**
 2020-06-04
 urbansystems.ca

Professional Seals

#	Date	Issue / Revision	App
A	2020-04-09	---	BP
B	2020-06-04	---	BP

CITY OF SASKATOON

URBAN
systems

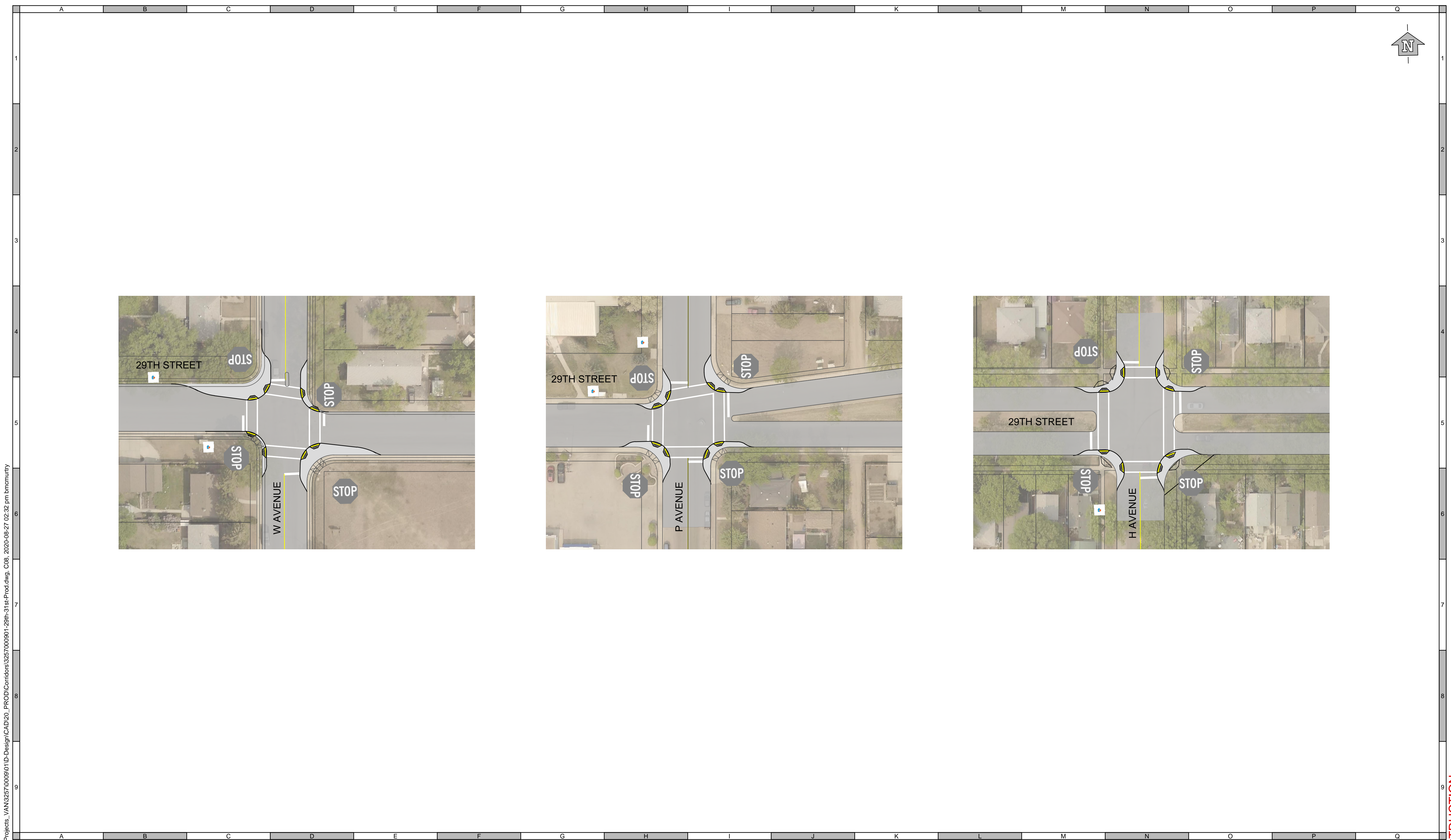
Scale 0 5 1:500 25m

Quality Control by U. Systems
 Designed by U. Systems
 Drawn by U. Systems

**SASKATOON
 NEIGHBOURHOOD BIKEWAYS
 PROJECT**
 31st STREET WEST

Sheet Number	7 of 21
Project Number	3257.0009.01
Drawing Number	A7
Revision	B

NOT FOR CONSTRUCTION



\\uel.urbansystems.com\projects\Projects_VAN\3257\0009\011D-Design\CAD\20_PROD\CORRIDORS\3257000901-29th-31st-Prod.dwg, C08, 2020-06-27 02:32 pm bmmurphy

ATTENTION
 This drawing is prepared for the sole use of CITY OF SASKATOON
 No representations of any kind are made by Urban Systems Ltd. or its employees to any party with whom Urban Systems Ltd. does not have a contract.

WARNING
 Utilities or structures shown on this drawing were compiled from information supplied by various parties and may not be complete or accurate. Expose and conclusively confirm the location in the field all underground utilities and structures indicated on this drawing, all underground utilities in the area of the proposed work and any utilities or structures reasonably apparent from an inspection of the proposed work. Urban Systems Ltd. assumes no responsibility for loss or damage caused by third party negligence or failure to comply with the above.

SURVEY INFORMATION
 Prepared by: -
 Coordinate System: -
 Compilation Date: -

**DRAFT
 PRELIMINARY**
 2020-06-04
urbansystems.ca

Professional Seals

#	Date	Issue / Revision	App
A	2020-04-09	----	BP
B	2020-06-04	----	BP

CITY OF SASKATOON

URBAN systems

Scale 0 5 1:500 25m

Quality Control by U. Systems
 Designed by U. Systems
 Drawn by U. Systems

**SASKATOON
 NEIGHBOURHOOD BIKEWAYS
 PROJECT**
 29th STREET WEST

Sheet Number 8 of 21
 Project Number 3257.0009.01 Drawing Number A8 Revision B

NOT FOR CONSTRUCTION