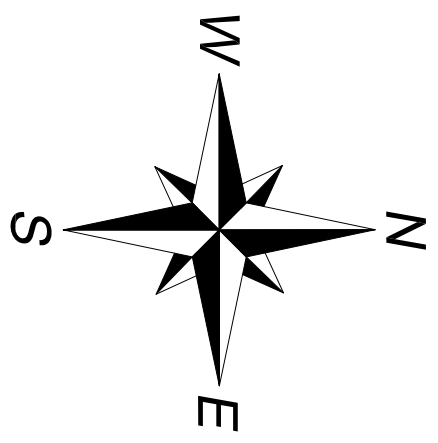


# CITY OF SASKATOON ZONING MAP

BYLAW NO. 8770

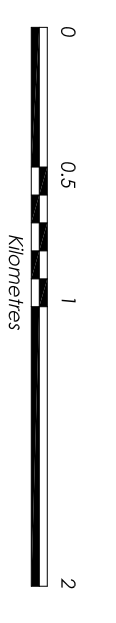
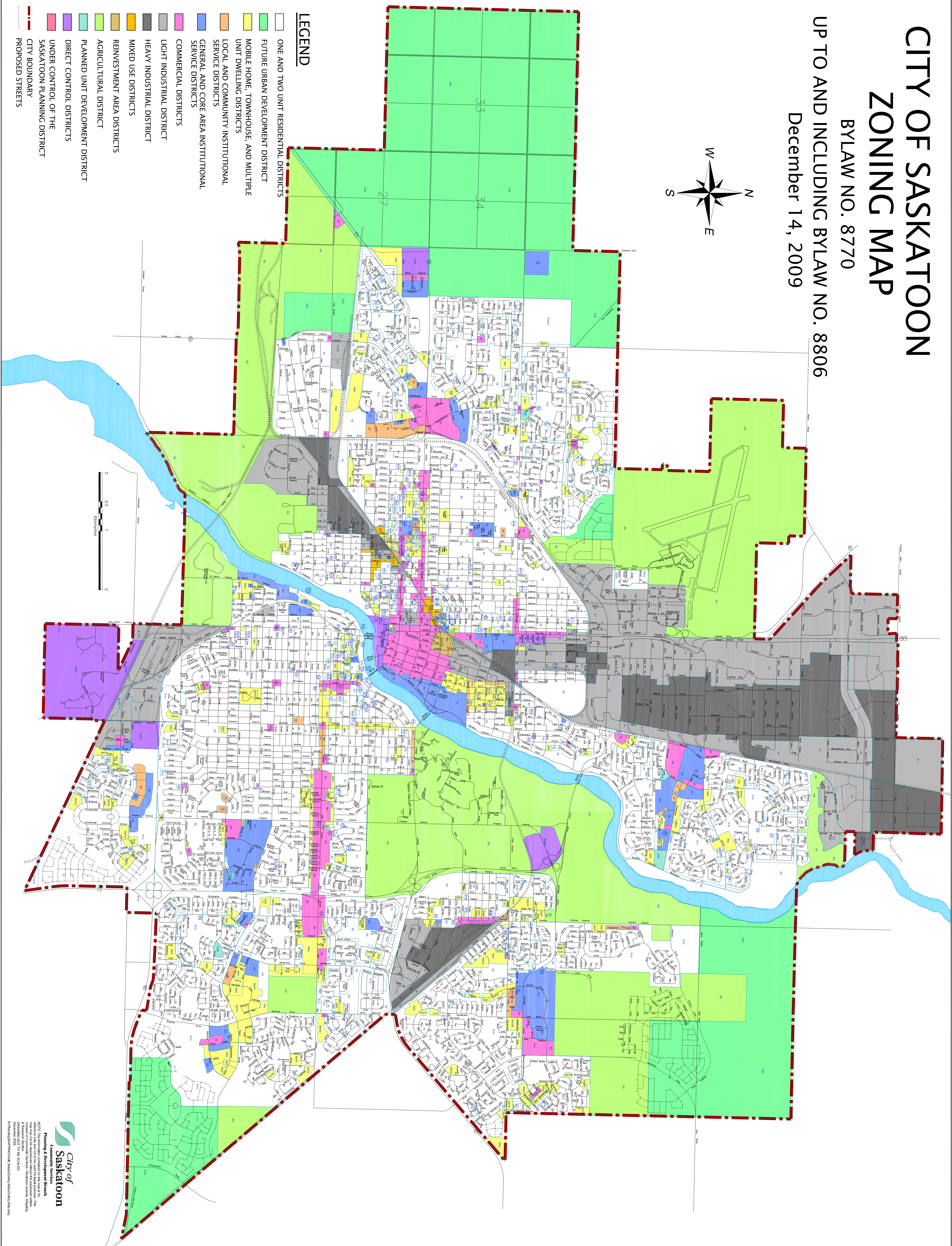
UP TO AND INCLUDING BYLAW NO. 8806

December 14, 2009



## LEGEND

- ONE AND TWO UNIT RESIDENTIAL DISTRICTS
- FUTURE URBAN DEVELOPMENT DISTRICT
- MOBILE HOME, TOWNHOUSE, AND MULTIPLE UNIT DWELLING DISTRICTS
- LOCAL AND COMMUNITY INSTITUTIONAL SERVICE DISTRICTS
- GENERAL AND CORE AREA INSTITUTIONAL SERVICE DISTRICTS
- COMMERCIAL DISTRICTS
- LIGHT INDUSTRIAL DISTRICT
- HEAVY INDUSTRIAL DISTRICT
- MIXED USE DISTRICTS
- REINVESTMENT AREA DISTRICTS
- AGRICULTURAL DISTRICT
- PLANNED UNIT DEVELOPMENT DISTRICT
- DIRECT CONTROL DISTRICTS
- UNDER CONTROL OF THE SASKATOON PLANNING DISTRICT
- CITY BOUNDARY
- PROPOSED STREETS



**City of Saskatoon**  
Planning & Development Branch  
NOTE: This information is provided for informational purposes only. It is not intended to be used as a legal document. For more information, please contact the City of Saskatoon Planning & Development Branch. This information is provided for informational purposes only. It is not intended to be used as a legal document. For more information, please contact the City of Saskatoon Planning & Development Branch.  
DATE: 12/14/09  
DRAWN: NOT TO BE SCALED  
NOTES: 1. THIS INFORMATION IS PROVIDED FOR INFORMATIONAL PURPOSES ONLY. IT IS NOT INTENDED TO BE USED AS A LEGAL DOCUMENT. FOR MORE INFORMATION, PLEASE CONTACT THE CITY OF SASKATOON PLANNING & DEVELOPMENT BRANCH.  
2. THIS INFORMATION IS PROVIDED FOR INFORMATIONAL PURPOSES ONLY. IT IS NOT INTENDED TO BE USED AS A LEGAL DOCUMENT. FOR MORE INFORMATION, PLEASE CONTACT THE CITY OF SASKATOON PLANNING & DEVELOPMENT BRANCH.