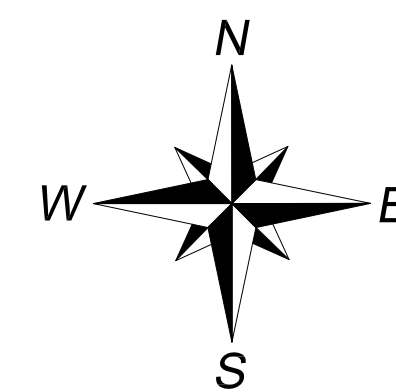


CITY OF SASKATOON ZONING MAP

















BYLAW NO. 8770

UP TO AND INCLUDING BYLAW NO. 9021

May 14, 2012



LEGEND

-  CITY BOUNDARY
-  PROPOSED STREETS
-  ONE AND TWO UNIT RESIDENTIAL DISTRICTS
-  FUTURE URBAN DEVELOPMENT DISTRICT
-  MOBILE HOME, TOWNHOUSE, AND MULTIPLE UNIT DWELLING DISTRICTS
-  LOCAL AND COMMUNITY INSTITUTIONAL SERVICE DISTRICTS
-  GENERAL AND CORE AREA INSTITUTIONAL SERVICE DISTRICTS
-  COMMERCIAL DISTRICTS
-  LIGHT INDUSTRIAL DISTRICT
-  HEAVY INDUSTRIAL DISTRICT
-  MIXED USE DISTRICTS
-  REINVESTMENT AREA DISTRICTS
-  AGRICULTURAL DISTRICT
-  PLANNED UNIT DEVELOPMENT DISTRICT
-  DIRECT CONTROL DISTRICTS
-  UNDER CONTROL OF THE CORMAN PARK - SASKATOON PLANNING DISTRICT
(Contact City of Saskatoon - Planning and Development Branch for more information)

