


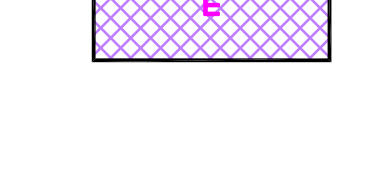


University Heights Sector Plan

LEGEND

- Existing**
-  City Limits
 -  Railways
 -  Unservicable, Environmental, or Low Lying Land
 -  Parks
 -  Schools
 -  Suburban Centre (Commercial)
 -  Suburban Centre (Residential/Institutional)
 -  Direct Control District (Regional Retail)
 -  Golf Course
 -  Storm Water Retention Pond
- Proposed**
-  Perimeter Road
 -  Arterial Road
 -  Neighbourhood Boundary
 -  Residential
 -  Possible Future Residential
 -  Neighbourhood Park
 -  District Park
 -  Multi District Park
 -  Special Use Park
 -  Industrial Park
 -  Community Centre/Elementary School
 -  High School
 -  District Village
 -  Business Park/Industrial
 -  Urban Holding Area
 -  Reservoir
 -  Storm Water Retention Pond

