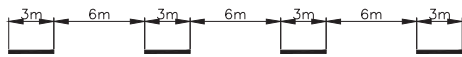
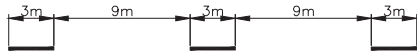


LONGITUDINAL



DASHED LANE LINE (100mm WIDE)



HIGH SPEED (80km/h OR ABOVE)
LANE LINE (100mm WIDE)



TURN BAY LINE (100mm WIDE)



SOLID LINE (100mm WIDE)



WIDE SOLID LINE (200mm WIDE)



BUS BAY LINE (100mm WIDE)



GUIDING LINE (100mm WIDE)



CONTINUITY LANE LINE (200mm WIDE)




ROUNDBOUT YIELD LINE – SINGLE
LANE EXPRESS (WHITE)



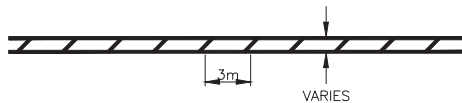
ROUNDBOUT YIELD LINE – MULTI
LANE EXPRESS (WHITE)



DASHED BIKE LANE LINE (100mm WIDE)



ELEPHANTS FEET BICYCLE
CROSSING LINE (200mm WIDE)



BIKE LANE BUFFER STRIP
– SOLID LINE 100mm WIDE
– DIAGONAL HATCHING 100mm WIDE
– DIAGONAL HATCHING ANGLED AT
A 1:1 OR 2:1 RATIO

PLAN DESCRIPTION/REVISIONS		<div><div><div>City of</div><div>Saskatoon</div><div>Transportation</div></div></div>	APPROVED	
			Sapieha, Katie	Digitally signed by Sapieha, Katie Date: 2025.04.14 08:07:04 -06'00'
2	UPDATED LONGITUDINAL PAVEMENT MARKINGS 2024-NOV-25 SJK	LONGITUDINAL PAVEMENT MARKINGS	ENGINEER	
DRAWN BY SJK			Nathalie	Digitally signed by Nathalie Baudais Date: 2025.05.01 15:55:21 -06'00'
DATE 2019-NOV-29			Baudais	
			ENGINEER	
SCALE : HOR. 1:500 VERT. 1:500			PLAN NO.	102-0034-017r002