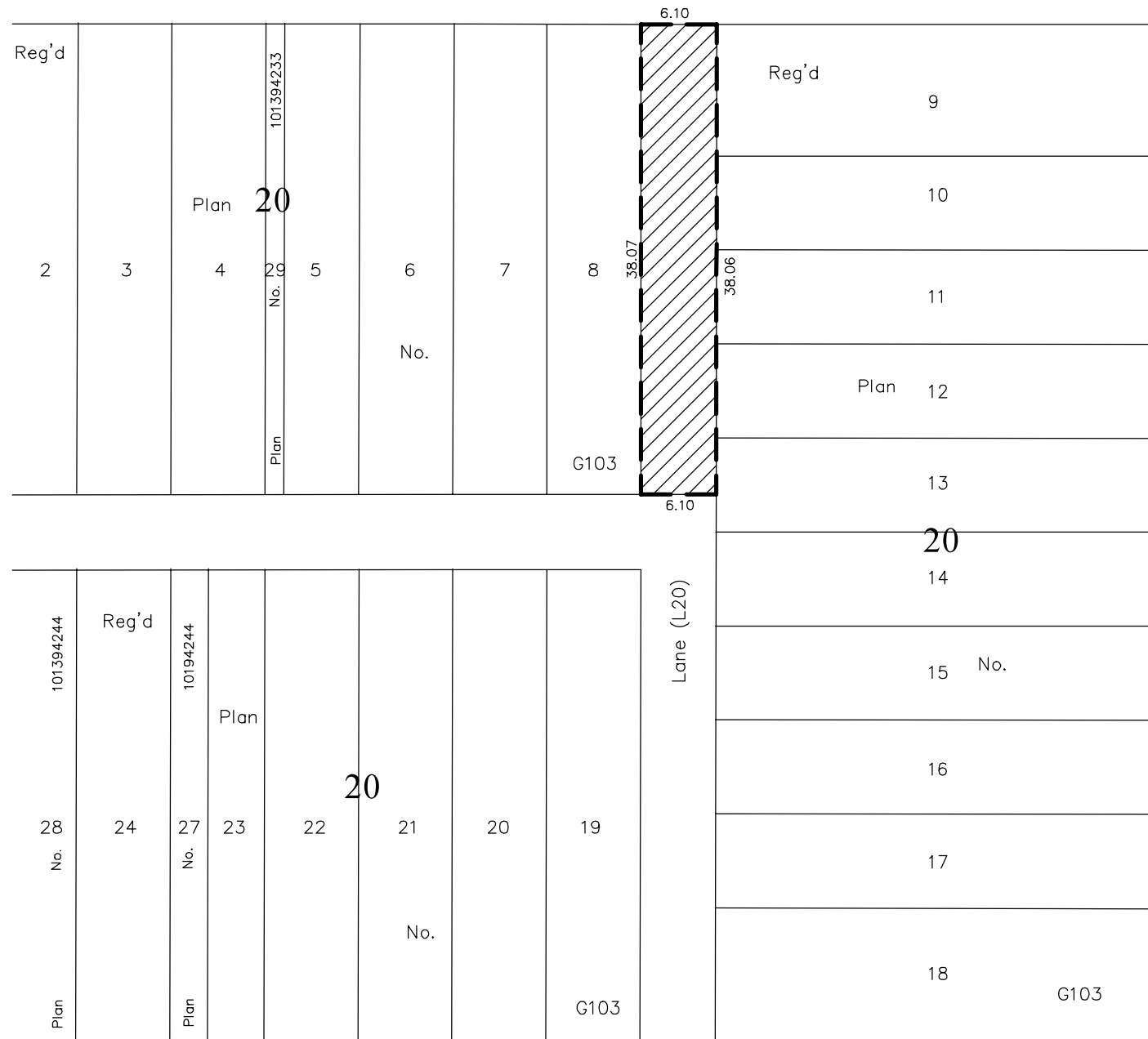


8th Street East



Broadway Avenue

7th Street East

Approved under the provisions of
Bylaw No. 6537 of the
City of Saskatoon

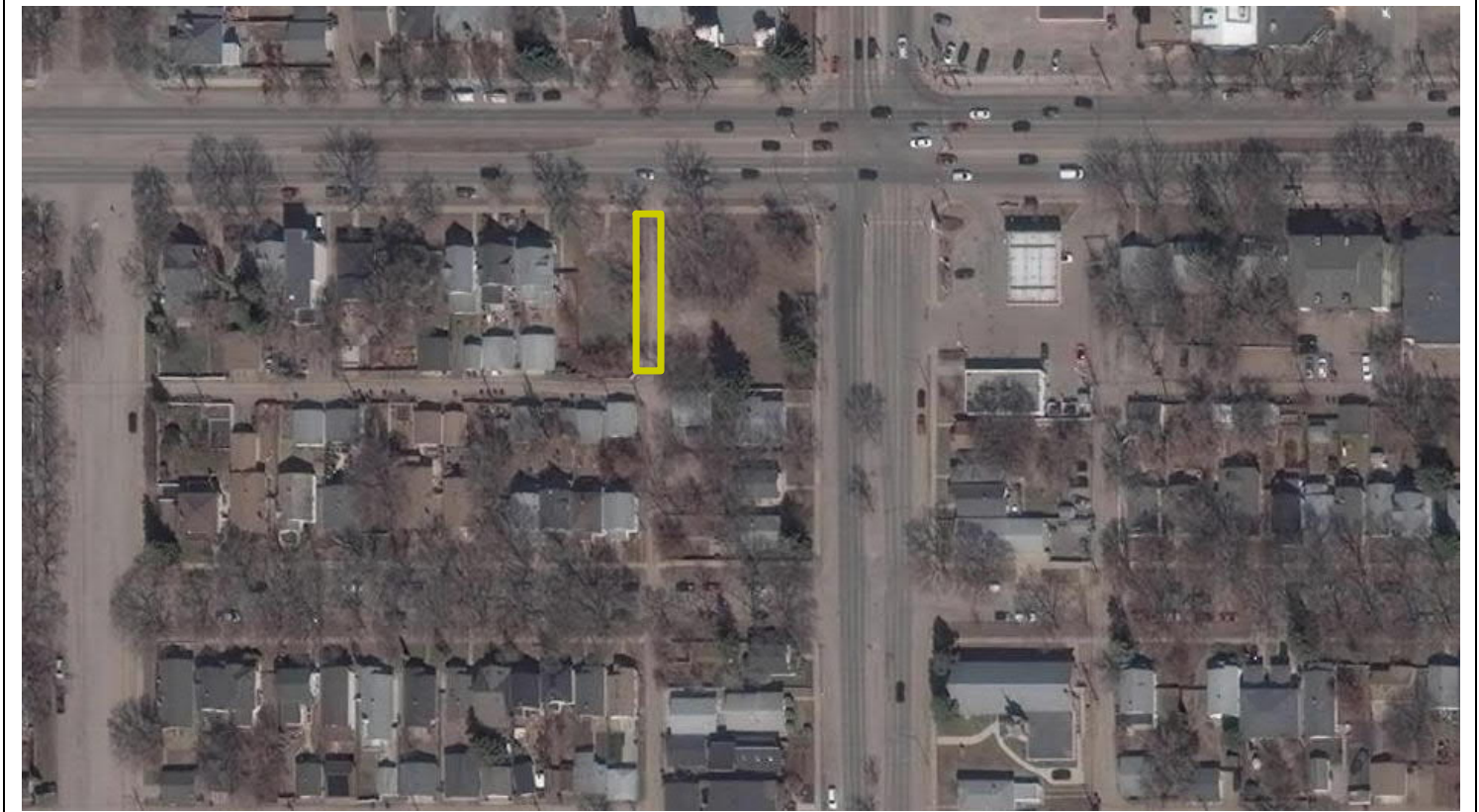
_____ Date

Director of Planning &
Development Division

PLAN SHOWING

PLAN OF PROPOSED LANE CLOSURE
OF PART OF
L20, REG'D PLAN NO. G103
SASKATOON, SASKATCHEWAN
2022
SCALE = 1: 500

KEY PLAN



NOTES


- MEASUREMENTS ARE IN METRES AND DECIMALS THEREOF.
- SOME MEASUREMENTS ARE APPROXIMATE AND MAY DIFFER FROM THE FINAL PLAN OF SURVEY BY AS MUCH AS 1 METRES.
- PORTION TO BE APPROVED IS OUTLINED WITH A BOLD DASHED LINE AND CONTAINS 0.02± ha (0.06± ac)

SURVEYORS CERTIFICATION

June 3, 2022
Date

[Signature]
Saskatchewan Land Surveyor



 (A Division of Midwest Surveys Inc.)	222 JESSOP AVE SASKATOON, SK S7N 1Y4 TEL: 306-955-5330	No.	DATE	REVISION / ISSUED	JOB No.	0 REVISION
		0	05/31/2022	FOR ISSUE	SC-0118-22	
		SURVEYED BY: CK/TH		CALC'D BY:	DRAWN BY: ND	