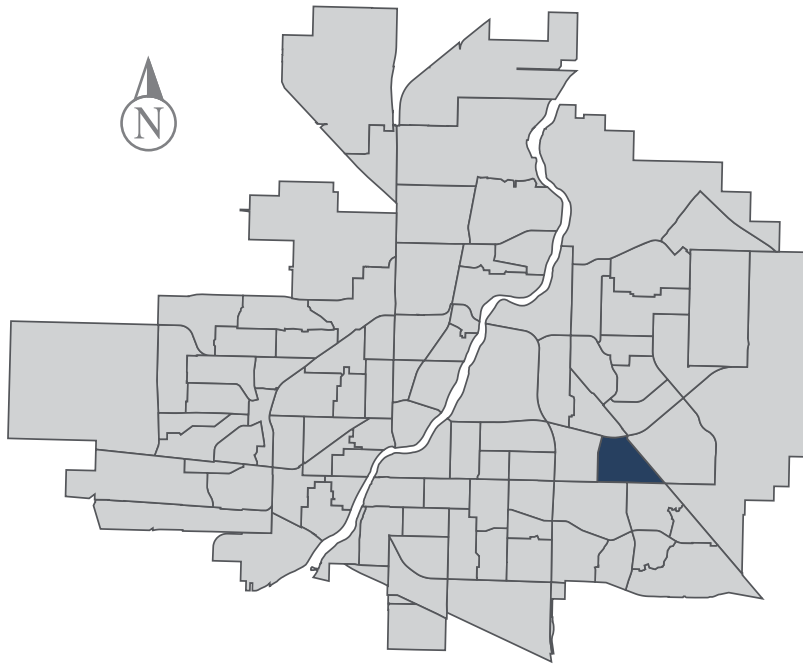


College Park East

MUNICIPAL WARD 8



Population
4,969



COMMUNITY QUICK FACTS



73.0%

homeownership



N/A

average
sale price



\$44,400

median
personal
income

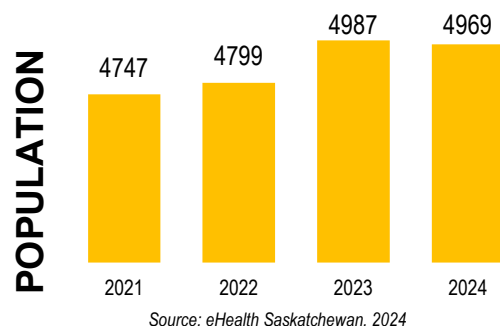


2.5


household
size



COLLEGE PARK EAST



Age Group



Ethnic Diversity

* Higher number indicates greater diversity

	2021
College Park East	0.50
Saskatoon	0.46

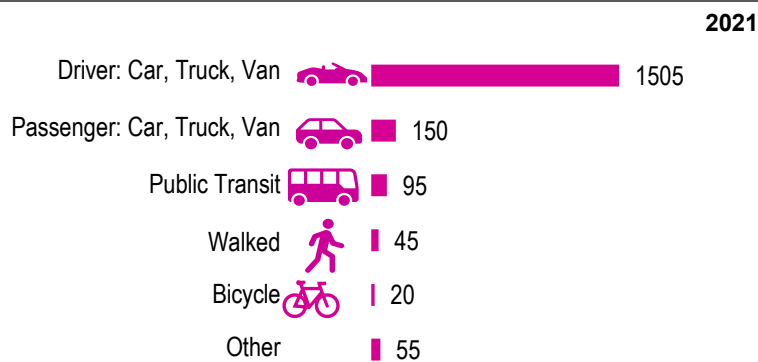
Source: 2021 Census

Mother Tongue

Top Languages	2021
English	3235
Urdu	100
French	55
Gujarati	130
Mandarin	135
Cantonese	15
Tigrigna	0

Source: 2021 Census

Mode of Travel to Work



Source: 2021 Census Long Form

Registered Vehicles

	2022	2023
Total (LV & PV)	4191	4297
Per Person	0.8	0.9
Saskatoon Per Person	0.9	0.9

LV - light vehicles (commercial & private) PV - private passenger vehicle

Source: SGI

Education Level

	2021
No Certificate/diploma/degree	140
High school certificate or equivalent	580
Apprentice/trades certificate/diploma	285
College/CEGEP/non-university cert./dipl.	405
University diploma or degree	100

Source: 2021 Census Long Form

Postsecondary Enrolment

	2021	2022	2023
Saskatchewan Polytechnic	67	75	69
University of Saskatchewan	225	222	228

Source: Saskatchewan Polytechnic Administrative Office and University of Saskatchewan Registrar's Office

Enrolment by School

	2021	2022	2023
P- Saskatoon Public School			
S - Greater Saskatoon Catholic Schools			
Roland Michener School (p)	203	195	234
St. Augustine School (s)	191	206	206

Source: Saskatoon Public School Division & Greater Saskatoon Catholic Schools

Household Structure

	2021
One-family households	1080
Multiple-family households	15
Non-family households	555
Total one-parent families	205
Total households	1750
Household size	2.5

Source: 2021 Census

Age of Dwelling

	2021
Before 1960	2%
1961-1980	79%
1981-1990	10%
1991-2000	5%
2001-2005	1%
2006-2010	1%
2011-2016	1%
2016-2021	2%

Source: 2021 Census

Housing Affordability

Median Multiple	2023
Saskatoon	4.21
College Park East	4.05

Note: Median Multiple of 3.0 & under is rated as "affordable"

Source: City of Saskatoon, Assessment & Taxation and RBC Economics Research

Housing Costs

	2021
Average Owner's Major Payments	\$1,280
Average Gross Rent	\$1,156

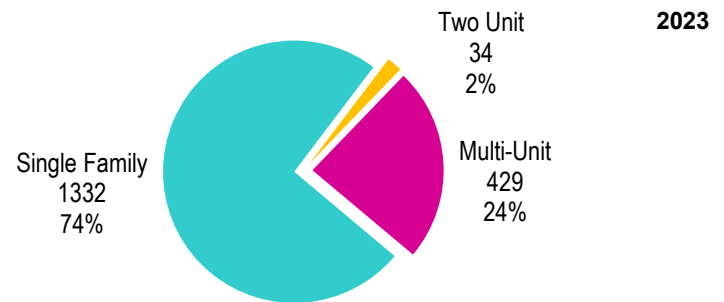
Source: 2021 Census

Housing by Tenure

	2021
Rented	27%
Owned	73%

Source: 2021 Census

Dwelling Unit Count (Livable Units)



Total Dwellings	1795	
Neighbourhood Area	160.5 hectares	396.6 acres
Dwelling Units per Area	11.2 per hectare	4.5 per acre

Source: City of Saskatoon, Planning & Development

Real Estate Sales

2023	No. of Sales	Average Price
Condo Townhouse	0	\$ -
High Rise Apt Condo	0	\$ -
Low Rise Apt Condo	0	\$ -
Semi-detached	0	\$ -
Semi-detached - two titles	0	\$ -
Single Family Dwelling	0	\$ -

Source: City of Saskatoon, Assessment & Taxation

Park Space

2024	Hectares	Acres
Total Park Area	16.6	41.1
Population per Park Area	300.2	121.5

Park Type: N - Neighbourhood D - District MD - Multi-district
SU- Special Use I - Industrial

Edward McCourt	D	6.0	14.8
Sidney L Buckwold	N	10.6	26.2

Source: City of Saskatoon, Planning & Development

COLLEGE PARK EAST

Voter Turn-out (%)

Provincial	2007	72%
Federal	2008	54%
Civic	2009	30%
Federal	2011	53%
Provincial	2011	55%
Civic	2012	36%
Federal	2015	75%
Provincial	2016	47%
Civic	2016	35%
Federal	2019	70%
Provincial	2020	60%
Civic	2020	32%

Source: City of Saskatoon, City Clerk's office; Elections Saskatchewan; and Elections Canada

Licensed Home-Based Businesses

	2022	2023
Saskatoon	5293	5531
College Park East	91	100

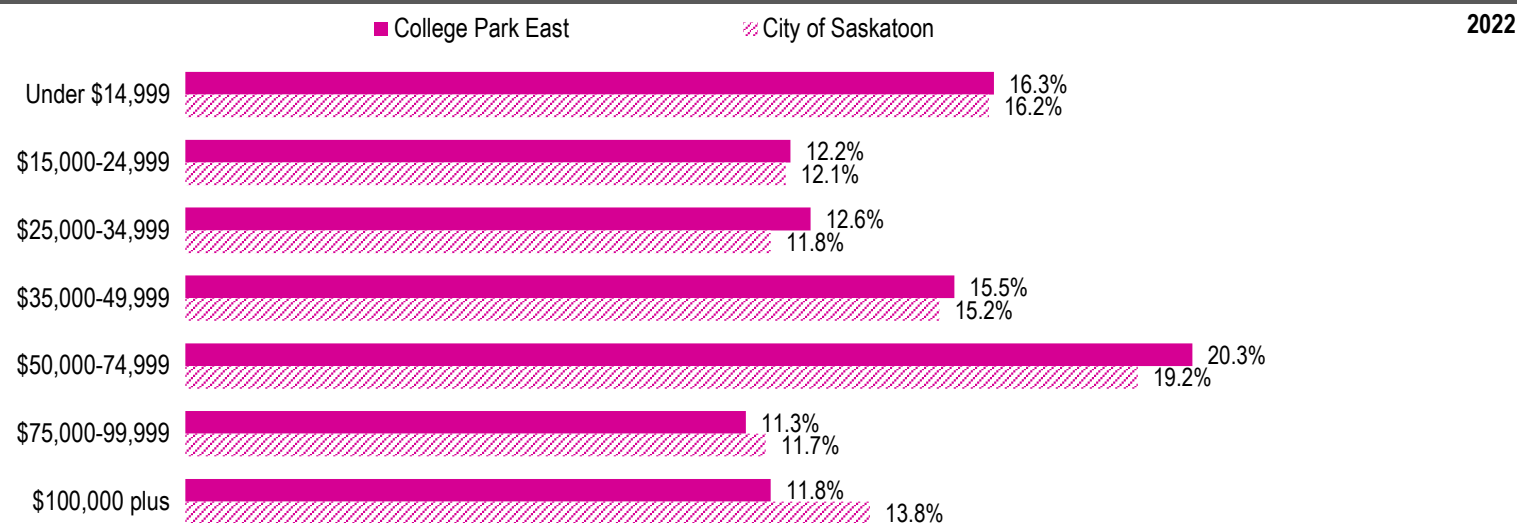
Source: City of Saskatoon, Business License Program

Labour Force

	2022
College Park East	Saskatoon
Labour Force Participation Rate	71.7% 69.3%
Economic Dependency Ratio	19.5% 18.5%
Median Total Income (personal)	\$43,490 \$44,650
Provincial Index of Median Income (base=100)	100.60 103.30
Canadian Index of Median Income (base=100)	100.90 103.60

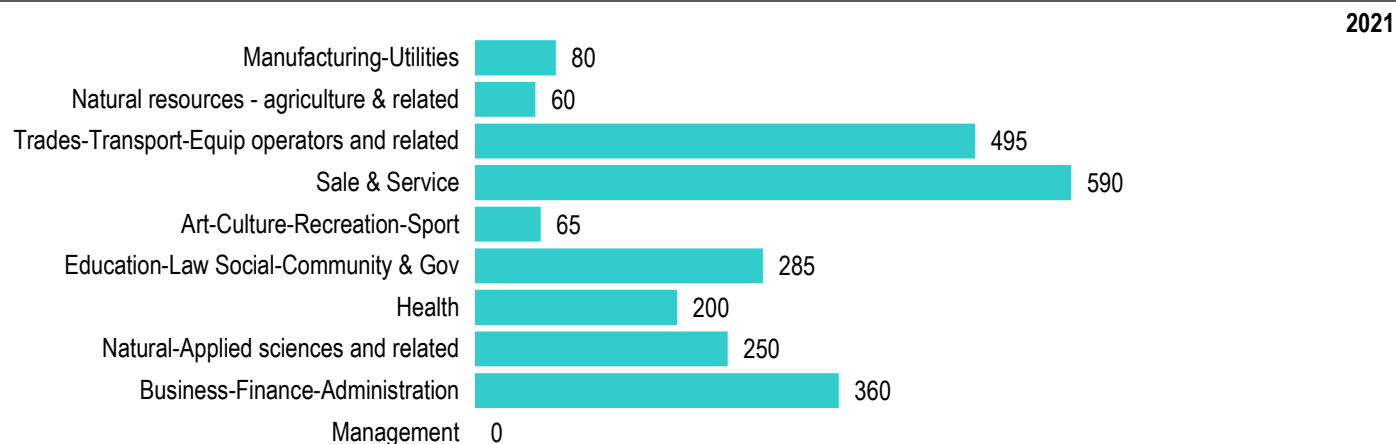
Source: Statistics Canada, Income Statistics Division, T1 Family File (T1FF) based on the final tax file, 2022

Personal Income



Source: Statistics Canada, Income Statistics Division, T1 Family File (T1FF) based on the final tax file, 2022

Major Occupation



Source: 2021 Census