





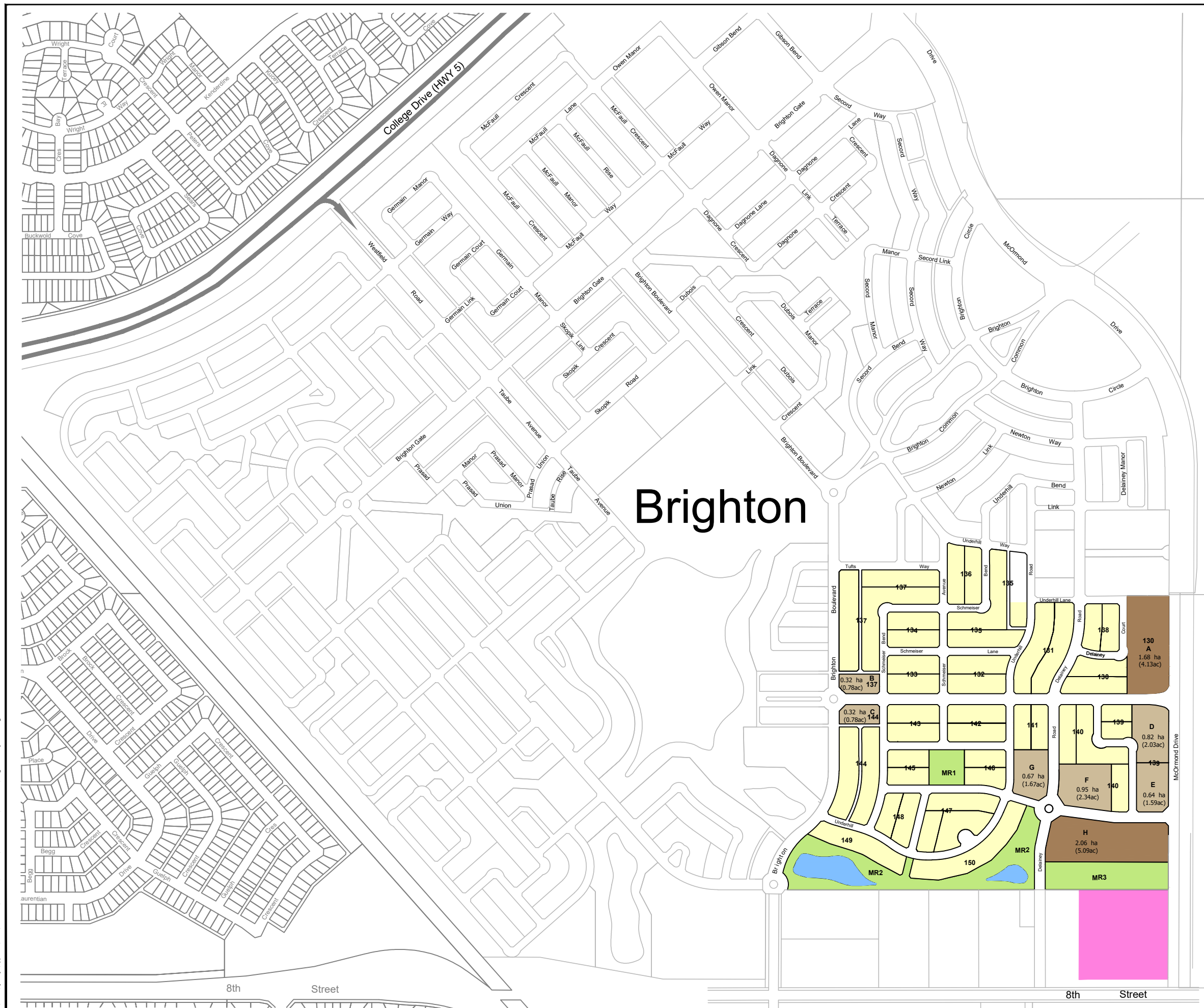


Brighton

Legend

- Land Use and Zoning Districts
-  Low Density
R1A, R1B or R2
 -  Low Density Multi Unit
 -  Low/Med Density Multi Unit
RM1, RM2, or RMTN
 -  Medium Density Multi Unit
RM2, RM3, RM4 or RMTN1
 -  Mixed Use Commercial
B4MX
 -  Park



Brighton

Saskatoon Land Development



Saskatoon Land - July 2020

Note: The Saskatoon Land does not guarantee the accuracy of this plan. Lot dimensions and the location of other features are compiled from available information and are subject to change without notice. Park and buffer renderings are for illustrative purposes only and does not represent what will be constructed. To ensure accuracy, please refer to the Registered Plan of Survey. Distances are in meters unless shown otherwise. Do not scale.