












-  Single Family Detached
-  Single Family Detached (laned)
-  Multi Unit (Street Townhouse)
-  Multi Unit - Grouped Townhouse
-  Multi Unit Stacked Group Townhouse
-  Multi Unit - Med Density Apt. Style
-  Mixed Use (Comm/Res/Inst.)
-  Schools
-  Stormwater Parcel
-  Municipal Reserve
-  Residential Care Home



AF Saskatoon Land - May 2016

Note: The Saskatoon Land does not guarantee the accuracy of this plan. Lot dimensions and the location of other features are compiled from available information and are subject to change without notice. Park and buffer renderings are for illustrative purposes only and does not represent what will be constructed. To ensure accuracy, please refer to the Registered Plan of Survey. Distances are in meters unless shown otherwise. Do not scale.

Note: This map is conceptual and may change.