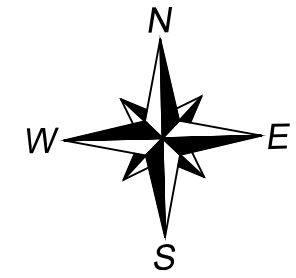
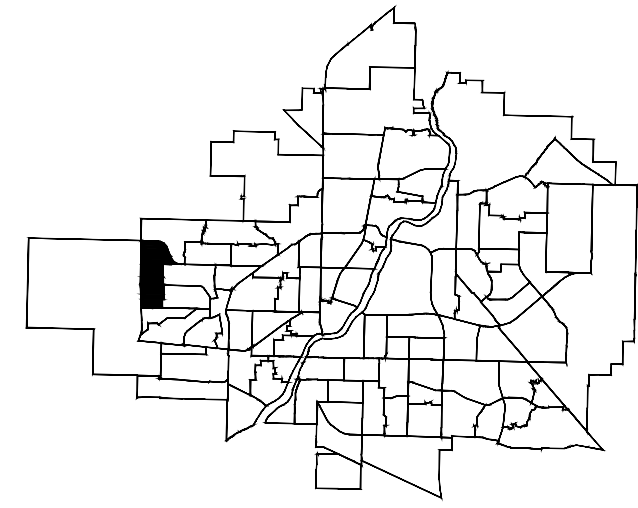




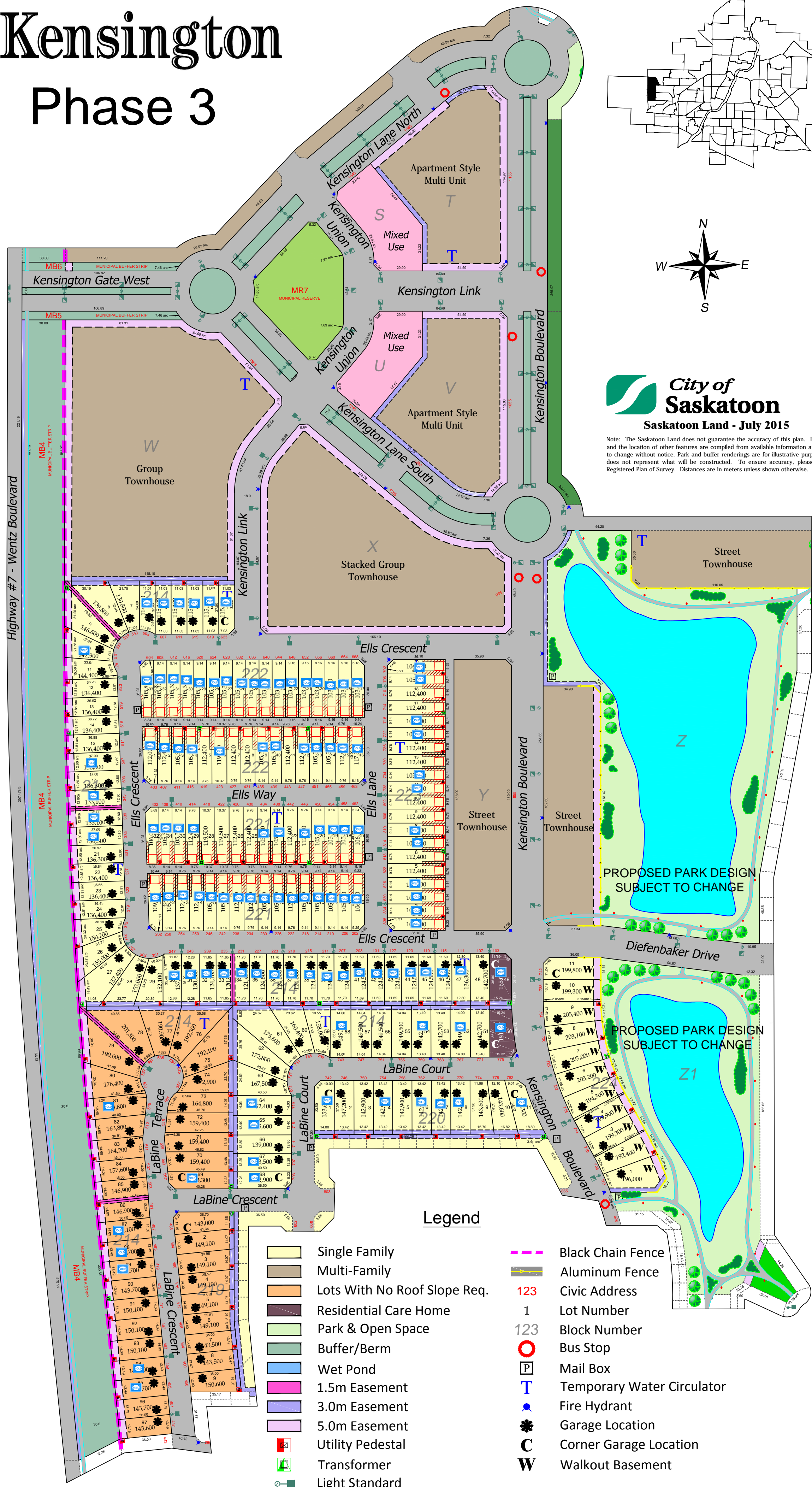
Kensington

Phase 3



City of Saskatoon
Saskatoon Land - July 2015

Note: The Saskatoon Land does not guarantee the accuracy of this plan. Lot dimensions and the location of other features are compiled from available information and are subject to change without notice. Park and buffer renderings are for illustrative purposes only and does not represent what will be constructed. To ensure accuracy, please refer to the Registered Plan of Survey. Distances are in meters unless shown otherwise. Do not scale.



Legend

- | | | | |
|--|------------------------------|--|----------------------------|
| | Single Family | | Black Chain Fence |
| | Multi-Family | | Aluminum Fence |
| | Lots With No Roof Slope Req. | | Civic Address |
| | Residential Care Home | | Lot Number |
| | Park & Open Space | | Block Number |
| | Buffer/Berm | | Bus Stop |
| | Wet Pond | | Mail Box |
| | 1.5m Easement | | Temporary Water Circulator |
| | 3.0m Easement | | Fire Hydrant |
| | 5.0m Easement | | Garage Location |
| | Utility Pedestal | | Corner Garage Location |
| | Transformer | | Walkout Basement |
| | Light Standard | | |