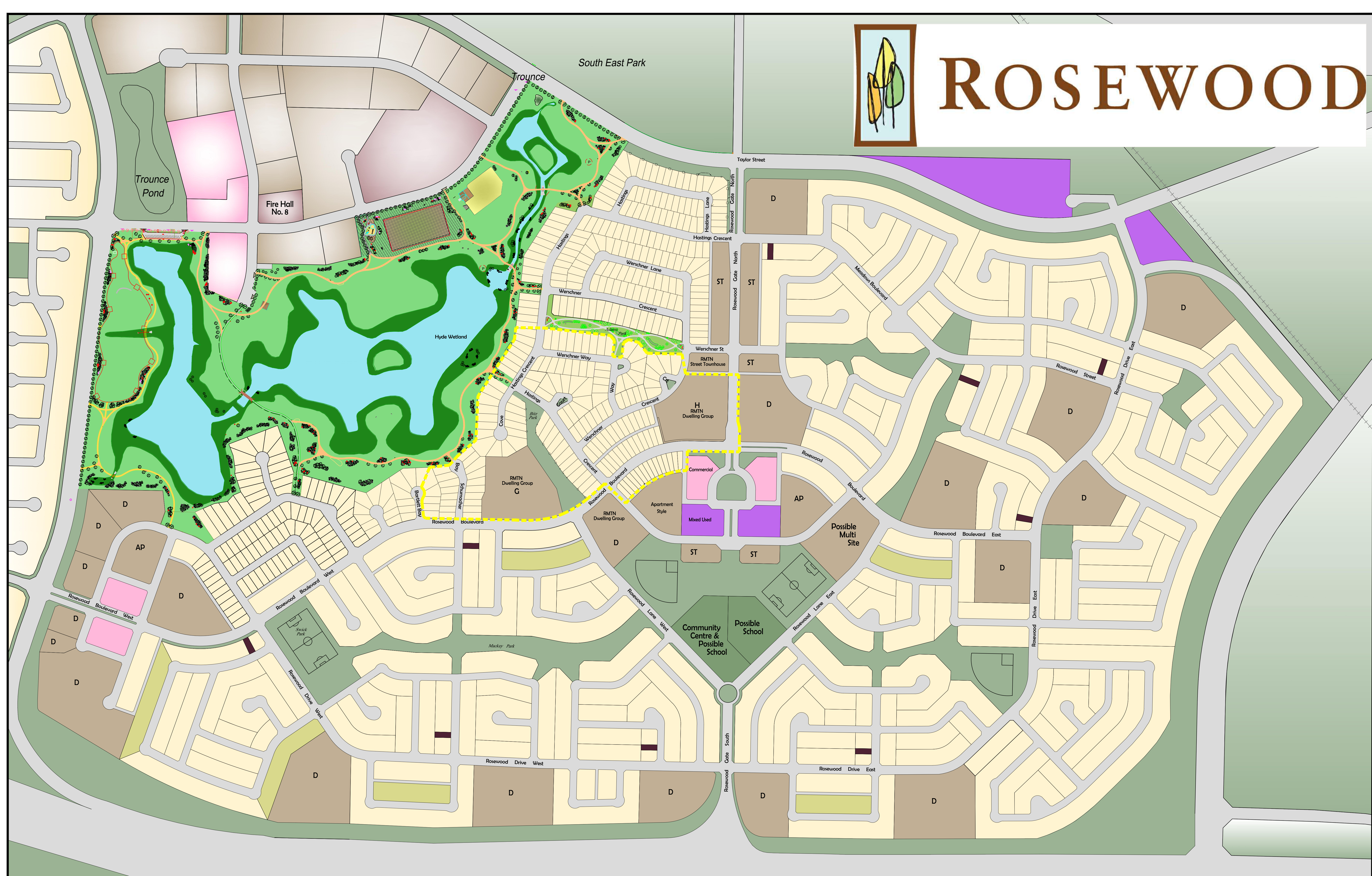


ROSEWOOD



Single Family

Single Family Attached

Multi-Family

AP = Apartment Style

D = Dwelling Group Townhouse

ST = Street Townhouse

Residential Type II Care Home

Institutional

Commercial

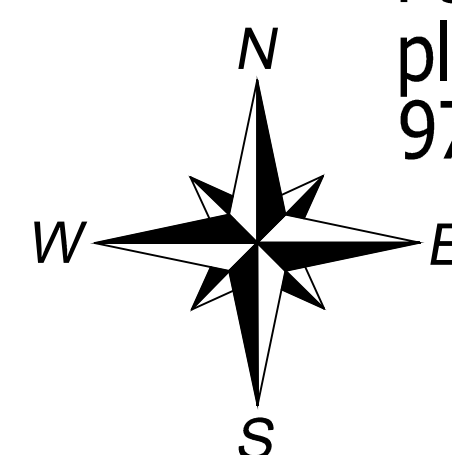
Mixed Use

Community Centre & Possible Schools

Parks, Buffers and Open Space


Lakes and Ponds

Park design is conceptual, subject to change.



The Rosewood Neighbourhood is a joint project shared with the City of Saskatoon and several other developers. For more information on specific lots please contact the Land Branch at 975-3278.

 **City of Saskatoon**
Community Services - Land Branch - February 2013

 **2012**
152 lots (9.96 ac multi-family)

Note: The Land Branch does not guarantee the accuracy of this plan. To ensure accuracy, please refer to the Registered Plan of Survey. This plan is not to scale. Distances are in metres unless shown otherwise. This is not a legal plan. Lot dimensions and the location of other features are compiled from available information and are subject to change without notice. For verification please check with the appropriate authority. Do not scale.