



City of
Saskatoon
Office of the City Clerk

222 - 3rd Avenue North ph 306•975•3240
Saskatoon, SK S7K 0J5 fx 306•975•2784

April 2, 2014

Mr. Robin East, Chair
Councillor Troy Davies
Councillor Mairin Loewen
Director of Community Development
Director of Facilities and Fleet Management

Ms. Jeanette Dean
Ms. Janice Dawson
Ms. Gladys Kozlow
Mr. J.D. McNabb
Ms. Odette Nicholson

Dear Committee Members:

NOTICE OF MEETING
SASKATOON ACCESSIBILITY ADVISORY COMMITTEE

Please take note of the following meeting of the above-noted Committee.

DATE: Friday, April 11, 2014

TIME: 12:00 Noon

PLACE: Committee Room "E", Ground Floor, City Hall

A copy of the agenda is attached.

Please notify the City Clerk's Office two days in advance of the meeting if you are unable to attend.

Yours truly,

Janice Hudson, A/Secretary
(Saskatoon Accessibility Advisory Committee)

JH:rmr

Attachment

cc: Access Transit Manager, Access Transit,
 Transportation and Utilities Department
 Director of Transit
 Director of Transportation

**P
U
B
L
I
C**

AGENDA

(OPEN TO THE PUBLIC)

SASKATOON ACCESSIBILITY ADVISORY COMMITTEE

FRIDAY, APRIL 11, 2014 AT NOON, COMMITTEE ROOM "E",
GROUND FLOOR, NORTH WING, CITY HALL

1. Minutes - of meeting held on March 14, 2014.
2. Action Plan – Saskatoon Accessibility Advisory Committee
(File No. CK. 225-70)

At the meeting held on March 14, 2014, the Committee suggested that this plan be discussed at the next meeting. The Secretary provided a link to the document by email on March 17, 2014.

3. Accessibility Ramps 2013 Annual Report
(File No. CK. 6220-1)

Attached is a copy of Clause 3, Report No. 5-2014 of the Administration and Finance Committee, which was adopted by City Council at its meeting held on March 31, 2014.

4. 2013 Traffic Control, Parking Restrictions and Parking Prohibitions Signage
(File No. CK. 6250-1)

Attached is a copy of Clause 4, Report No. 5-2014 of the Administration and Finance Committee, which was adopted by City Council at its meeting held on March 31, 2014.

5. Report of Access Transit Manager
(File No. CK. 225-70)

This is a standing item on the agenda. The Access Transit Manager will provide a verbal update.

6. Matters for Follow Up
(File No. CK. 225-70)

This is a standing item on the agenda. Attached is a copy of the Committee's follow-up list for review.

Agenda
(Open to the Public)
Saskatoon Accessibility Advisory Committee
Friday, April 11, 2014
Page 2

7. Statement of Expenditures
(File No. CK. 1704-5) _____

Attached is the Committee's current Statement of Expenditures.

The following is a copy of **Clause 3, Report No. 5-2014** of the **Administration and Finance Committee**, which was **ADOPTED** by City Council at its meeting held on **March 31, 2014**:

3. Accessibility Ramps 2013 Annual Report.
(File No. CK. 6220-1)

- RECOMMENDATION:**
- 1) that the information be received; and
 - 2) that a copy of the report of the General Manager, Transportation and Utilities Department dated March 6, 2014 be forwarded to the Saskatoon Accessibility Advisory Committee for information.

Attached is a report of the General Manager, Transportation and Utilities Department dated March 6, 2014, providing City Council with information regarding the status of the Priority 1 and Priority 2 list of required accessibility ramps in the City.

Your Committee reviewed the report with the Administration and is forwarding it to Council for information. A copy of the report will also be forwarded to the Saskatoon Accessibility Advisory Committee for its information.

TO: Secretary, Administration and Finance Committee
FROM: General Manager, Transportation & Utilities Department
DATED: March 6, 2014
SUBJECT: Accessibility Ramps 2013 Annual Report
FILE NO: IS 6150-1

RECOMMENDATION: that the following report be submitted to City Council for its information.

TOPIC AND PURPOSE

This report is to provide City Council with information regarding the status of the Priority 1 and Priority 2 list of required accessibility ramps in the City.

REPORT HIGHLIGHTS

1. The total number of accessibility ramps installed in 2013 was 96 at a cost of \$340,000 to address outstanding Priority 1 ramp locations, and a portion of Priority 2 locations.
2. The estimated cost to install the outstanding ramps throughout the City is \$2,600,000.
3. The proposed Ramp Program for 2014 includes 46 ramps at an estimated cost of \$150,000.

STRATEGIC GOAL

This report supports the Strategic Goal of Moving Around to move people and goods effortlessly in and around the city; contribute to the development and integration of a transportation network; and improve curbs and sidewalks to provide an accessible facility for citizens using wheelchairs or have limited physical mobility.

BACKGROUND

In 2007, City Council approved the Terms of Reference and established the Saskatoon Accessibility Advisory Committee involving Inshtrix Research Inc. to research and review accessibility issues and to develop a framework within the city to focus on all pedestrian needs evolving into the Accessibility Action Plan, a tool used in the prioritization of the accessibility ramps throughout the city.

A 10-Year Budget Plan for accessibility ramps was developed in 2010, which requested \$500,000 annually until 2015 then \$125,000 until 2020, to address Priority 1 locations being resident requests, and Priority 2 locations being those identified by criteria taken from the Implementation of the Accessibility Action Plan. The Accessibility Action Plan included approximately 1,144 ramps at an estimated cost of \$2,860,000 (2010 dollars).

The Priority 3 locations (all remaining locations) will be reviewed after the 10-Year Plan has been completed.

In 2013, 96 ramps were installed at a total cost of \$340,000, as shown in Attachment 1.

REPORT

There were 10 resident requests from 2012, totaling 21 ramps, reclassified as a Priority 1; all of these requests were addressed, along with additional Priority 2 locations during the 2013 construction season.

With the completion of the 2013 program, there are now approximately 826 Priority 2 locations throughout the city to be completed at an estimated cost of \$2,600,000 (2013 dollars).

For the 2014 Ramp Program, 46 ramps (Attachment 2) will be installed at an estimated cost of \$150,000.

FINANCIAL IMPLICATIONS

Funding for the installation of accessibility ramps in 2014 has been approved in Capital Project #1963 - Corporate Accessibility Implementation. For 2014, \$220,000 has been allocated to this project, with \$150,000 intended for the construction of accessibility ramps.

PUBLIC AND/OR STAKEHOLDER INVOLVEMENT

The City of Saskatoon has been addressing issues for people in need of accessibility services on an on-going basis. Numerous initiatives have been undertaken to improve access throughout the city, which have included input from people with disabilities and community advocate groups.

COMMUNICATION PLAN

To address a request by the Accessibility Advisory Committee and residents, the Administration has developed a process to keep residents who have requested ramps in their area up-to-date. When funding has been approved, and the priority list has been confirmed for the construction year, the Administration will communicate with the residents to advise them of the status of their request.

DUE DATE FOR FOLLOW-UP AND/OR PROJECT COMPLETION

The Administration will provide an annual update on the status of curb cut requests.

ENVIRONMENTAL IMPLICATIONS

The recommendations have the potential to alter localized transportation choices resulting from the building of new sidewalk ramps. However, the overall impact is expected to be minimal and no environmental and/or greenhouse gas emissions implications have been identified at this time.

PUBLIC NOTICE

Public Notice, pursuant to Section 3 of Policy C01-021, Public Notice Policy, is not required.


ATTACHMENTS

1. 2013 Construction List
2. 2014 Construction List


Written by: Lana Dodds, Traffic Program Coordinator, Transportation

Reviewed by: Angela Gardiner, Director of Transportation

Approved by:


Jeff Jorgenson, General Manager
Transportation & Utilities Department
Dated: Mar 11/14

Approved by:


Murray Totland, City Manager
Dated: Mar 13/14

2013 Construction List

ATTACHMENT 1

Neighbourhood	Location	No	DWG No	Priority
Adelaide/Churchill				
	Hillard St & Clarence Ave	1	2300057001	Priority 2
	Isabelle Ave & Clarence Ave	3	2300057002	Priority 2
Avalon				
	Cascade Street & Clarence Ave	2	2300057003	Priority 2
Brevoort Park				
	8th Street & Cambell	1	2300021002	Priority 1
Caswell Hill				
	22nd & Ave I N	3	2300013015	Priority 2
College Park				
	Acadia Dr & Acadia Court E	2		Priority 2
	Acadia Dr & Acadia Court W	2		Priority 2
	Acadia Dr & Carlton Drive	1		Priority 2
	Acadia Dr & Dalhouse Cres E	1		Priority 2
	Acadia Dr & McGill St	1		Priority 2
Greystone Heights				
	8th Street - 2303 & 2221 driveway	3	2300050007	Priority 1
Grosvenor Park				
	Main Street & Latham Pl W	2	2300049008	Priority 1
Haultain				
	1st St & Clarence Ave	2	2300053004	Priority 2
	5th St & Clarence Ave	2	2300053005	Priority 2
Holliston				
	8th Street & McCool Ave	1		Priority 2
Kelsey-Woodlawn				
	Quebec Ave & 38th St	2	2300034001	Priority 1

Neighbourhood	Location	No	DWG No	Priority
---------------	----------	----	--------	----------

King George

16th Street & Ave H S	2	2300043008	Priority 1
16th Street & Ave I S	5	2300047007	Priority 1
16th Street & Ave J S	4	2300043006	Priority 1

Lawson Heights

Lenore Dr & Nokomis Cres	1	2300002001	Priority 1
--------------------------	---	------------	------------

Massey Place

33rd Street & Matheson Dr	2	2300018004	Priority 2
---------------------------	---	------------	------------

Mount Royal

23rd Street W & Whitney Ave	3	2300036003	Priority 2
Bedford Rd & Montreal Ave	4	2300036002	Priority 2

North Park

33rd & Edward Ave	1	2300035007	Priority 1
33th Street & 10th Ave	1	2300035003	Priority 2

Nutana

12th Street & Clarence Ave	3	2300047007	Priority 2
15th Street & Clarence Ave	3	2300047008	Priority 2
Temperance St & Clarence Dr	3	2300048009	Priority 2

Nutana S.C.

Argyle & Taylor St	3	2300023004	Priority 2
--------------------	---	------------	------------

Queen Elizabeth

Adelaide St & Clarence Ave	3	2300057005	Priority 2
----------------------------	---	------------	------------

Riversdale

18th Street & Ave J S	1	2300042019	Priority 2
19th Street & Ave D S	2	2300042017	Priority 2
19th Street & Ave E S	1	2300042018	Priority 2
19th Street & Ave J S	2	2300042016	Priority 2

Neighbourhood	Location	No.	DWG No.	Priority
---------------	----------	-----	---------	----------

Silverwood Heights

Lenore Dr & Roborecki Cres	2	2300001017	Priority 2
Lenore Dr & Silverwood Rd	2	2300001019	Priority 2

Varsity View

11th St & Cumberland Ave	1	2300049009	Priority 1
Main St & Cumberland Ave	2	2300049007	Priority 1
University St & Clarence Ave	2	2300047008	Priority 2

Westmount

Bedford Rd & McMillan Ave	3	23000013016	Priority 1
---------------------------	---	-------------	------------

Wildwood

Acadia Dr & Avondale Rd	2		Priority 2
Acadia Dr & Highlands Cres S	1	2300025006	Priority 2
Acadia Dr. & Highbury Court	2		Priority 2
Acadia Dr. & Highbury Place	2		Priority 2
Acadia Dr. & Highbury Terrace	2		Priority 2
Avondale Rd & McKercher Dr	2	2300025002	Priority 2

2014 Construction List

ATTACHMENT 2

Neighbourhood	Location	#Ramps	Priority ID
Brevoort Park			
	5th Street & Preston Ave	2	Priority 1
Caswell Hill			
	25th St & Ave B N	1	Priority 1
	26th St & Ave B N	1	Priority 1
	27th St & Ave B N	2	Priority 1
	28th St & Ave B N	1	Priority 1
	28th St & Ave C N	1	Priority 1
	28th St & Ave D N	2	Priority 1
	28th St & Ave E N	1	Priority 1
	28th St & Ave F N	4	Priority 1
	28th St & Ave G N	3	Priority 2
	28th St & Ave H N	2	Priority 2
College Park East			
	Degeer & Trent Crescent West	2	Priority 1
	Degeer Steet & Degeer Crescent West	1	Priority 2
	Degeer Street & Champlin Crescent East	1	Priority 2
	Degeer Street & Champlin Crescent West	1	Priority 2
	Degeer Street & Trent Crescent East	2	Priority 1
Pleasant Hill			
	21st St & Ave O	2	Priority 1
Queen Elizabeth			
	Maple St & Eastlake Ave	3	Priority 1
	Taylor St & Broadway Ave	1	Priority 2
	Taylor St & Dufferin Ave	2	Priority 2

Neighbourhood	Location	#Ramps	Priority ID
	Taylor St & Eastlake Ave	3	Priority 1
	Taylor St & Hanover Ave	2	Priority 2
	Taylor St & Lansdowne Ave	1	Priority 2
	Taylor Stt & York Ave	1	Priority 2
Riversdale			
	19th St & Ave F S	2	Priority 2
	19th St & Ave G S	2	Priority 2

46

The following is a copy of Clause 4, Report No. 5-2014 of the Administration and Finance Committee, which was ADOPTED by City Council at its meeting held on March 31, 2014:

4. 2013 Traffic Control, Parking Restrictions and Parking Prohibitions Signage (File No. CK. 6250-1)

- RECOMMENDATION:
- 1) that the information be received; and
 - 2) that a copy of the report of the General Manager, Transportation and Utilities Department dated March 6, 2014 be forwarded to the Saskatoon Accessibility Advisory Committee for information.

Attached is a report of the General Manager, Transportation and Utilities Department dated March 6, 2014, providing City Council with information regarding installation of signage in 2013.

Your Committee reviewed the report with the Administration and is forwarding it to Council for information. A copy of the report will also be forwarded to the Saskatoon Accessibility Advisory Committee for information.

TO: Secretary, Administration and Finance Committee
FROM: General Manager, Transportation & Utilities Department
DATE: February 5, 2014
SUBJECT: 2013 Traffic Control, Parking Restrictions and
Parking Prohibitions Signage
FILE: CK. 6120-3

RECOMMENDATION: that the following report be submitted to City Council for its information.

TOPIC AND PURPOSE

This report is to provide information regarding installation of signage in 2013.

REPORT HIGHLIGHTS

1. The Administration is required to provide City Council with a report annually, outlining signage completed throughout the year.
2. In 2013, there were 224 signs installed which include parking restrictions (loading zones), parking prohibitions (no parking, no stopping), traffic control (stop and yield signs) and school zones (new and moved zones).

STRATEGIC GOAL

This report supports the City of Saskatoon Strategic Goal of Moving Around.

BACKGROUND

At its meeting held on January 26, 2009, City Council delegated authority to the General Manager, Infrastructure Services Department, to proceed with the placement of traffic controls (stop and yield signs); the installation of all parking restrictions which include general, church, hotel and school loading zones; the installation of disabled parking zones, and the installation of parking prohibitions, without City Council approval. Prior to that, City Council approval was required for all requests for new or modified signage.

The Administration is required to provide City Council with a report annually, outlining the installations that were completed throughout the year.

REPORT

All signage requests received from the public, Councillors, property owners, schools and other civic departments, require a thorough review to ensure it meets policies approved by City Council or guidelines to control the placement of signage.

The Traffic Control Retrofit Program was also initiated in 2013; therefore, the first four neighbourhoods on the priority list were retrofitted with stop or yield signs at all

uncontrolled intersections. The neighbourhoods included Varsity View, Adelaide/Churchill, Caswell Hill, and Haultain.

The table below summarizes the 224 signs installed in 2013. The remaining requests were denied as they did not meet policy guidelines.

TYPE	NUMBER OF LOCATIONS
Parking Restrictions	
General Loading Zone	10
Disabled Person Loading Zone	24
Two-Hour Parking	1
School Bus Loading Zone	17
Student Drop-off Zone	1
Parking Prohibitions	
No Parking	28
No Stopping	2
Traffic Control	
Four-Way Stop	2
Two-Way Stop	1
Single Stop	1
Two-Way Yield	93
Single Yield	38
Roundabout Yields	1
School Zones	
New School Zone	2
Moved School Zone	3
Total Number of Requests Resulting in Signage	224

The detailed list (Attachment 1) gives the ward, location and type of traffic sign installations completed in 2013.

POLICY IMPLICATIONS

There are no policy implications.

PRIVACY IMPLICATIONS

There are no privacy implications.

COMMUNICATION PLAN

A communication plan is not required.

FINANCIAL IMPLICATIONS

There are no financial implications.

ENVIRONMENTAL IMPLICATIONS

There are no new environmental implications.

DUE DATE FOR FOLLOW-UP AND/OR PROJECT COMPLETION

Information regarding the installation of traffic signage is reported annually. The next report will be submitted early in 2015.

PUBLIC NOTICE


Public Notice, pursuant to Section 3 of Policy C01-021, Public Notice Policy, is not required.

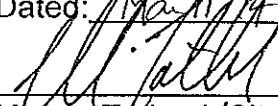
ATTACHMENT

- 1. 2013 Detailed List of All 2013 Sign Installations

Written by: Justine Nyen, Traffic Safety Engineer, Transportation

Reviewed by: Angela Gardiner, Director of Transportation

Approved by: 
 Jeff Jorgenson, General Manager
 Transportation & Utilities Department
 Dated: Mar 11/14

Approved by: 
 Murray Totland, City Manager
 Date: Mar 11/14

Ward	Councillor	Location	Type of Sign Installation	Date of Review
1	Hill	Spark Ave & Fitzgerald St	2-way yield	13-Feb
1	Hill	37th St - 1600 block	No Parking	20-Aug
1	Hill	Sutherland School	No Parking	01-Sep
1	Hill	103rd St - 210	No Parking	24-Jul
1	Hill	Laureston St	No Parking	21-Feb
1	Hill	Duke St & 10th Ave	No Parking	12-Nov
1	Hill	734 - 1st Ave N	General Loading Zone	09-Sep
1	Hill	519 - 2nd Ave N	General Loading Zone	02-Jul
1	Hill	1002 Central Ave	General Loading Zone	25-Mar
1	Hill	128A - 108th St West	Disabled Person Loading Zone	18-Jan
1	Hill	Henry Kelsey School	Changed School Zone	09-Aug
1	Hill	St. Michael School	Changed School Zone	09-Aug
2	Lorje	19th St & Ave Y	2-way yield	31-Oct
2	Lorje	19th St & Ave X	2-way yield	31-Oct
2	Lorje	Ave B & 24th St	No Parking	16-Oct
2	Lorje	Malouf Rd	No Parking	20-Jun
2	Lorje	Ave C & 25th St	No Parking	11-Jun
2	Lorje	18th St	No Parking	04-Sep
2	Lorje	202 Ave P South	No Parking	19-Nov
2	Lorje	20th St	No Parking	05-Dec
2	Lorje	318 Ave S South	Disabled Person Loading Zone	12-Nov
2	Lorje	327 Ave I South	Disabled Person Loading Zone	19-Nov
2	Lorje	530 Ave J South	General Loading Zone	11-Oct
2	Lorje	712 - 31st Street W	Disabled Person Loading Zone	10-Sep
2	Lorje	518 Ave W South	Disabled Person Loading Zone	28-Jun
2	Lorje	Princess Alexandra School	Disabled Person Loading Zone	18-Jun
2	Lorje	808 - 20th St W	Disabled Person Loading Zone	03-Apr
2	Lorje	St. John School	School Bus Loading Zone	25-Mar
2	Lorje	736 Ave N South	Disabled Person Loading Zone	11-Mar
2	Lorje	316 - 27th St West	Disabled Person Loading Zone	11-Mar
2	Lorje	Montgomery School	General Loading Zone	04-Feb
2	Lorje	32 nd St & Avenue B	2-way yield (Retrofit Program)	05-Sep
2	Lorje	32 nd St & Avenue E	2-way yield (Retrofit Program)	05-Sep
2	Lorje	32 nd St & Avenue G	2-way yield (Retrofit Program)	05-Sep
2	Lorje	31 st St & Avenue B	yield (Retrofit Program)	05-Sep
2	Lorje	31 st St & Avenue G	2-way yield (Retrofit Program)	05-Sep
2	Lorje	30 th St & Avenue B	yield (Retrofit Program)	05-Sep
2	Lorje	30 th St & Avenue F	yield (Retrofit Program)	05-Sep
2	Lorje	31 st St & Avenue G	2-way yield (Retrofit Program)	05-Sep
2	Lorje	28 th St & Avenue B	2-way yield (Retrofit Program)	05-Sep
2	Lorje	28 th St & Avenue D	2-way yield (Retrofit Program)	05-Sep
2	Lorje	28 th St & Avenue F	2-way yield (Retrofit Program)	05-Sep
2	Lorje	28 th St & Avenue G	2-way yield (Retrofit Program)	05-Sep
2	Lorje	27 th St & Avenue B	yield (Retrofit Program)	05-Sep
2	Lorje	27 th St & Avenue D	2-way yield (Retrofit Program)	05-Sep
2	Lorje	Rusholme Rd & Avenue F	2-way yield (Retrofit Program)	05-Sep
2	Lorje	Rusholme Rd & Avenue G	yield (Retrofit Program)	05-Sep
2	Lorje	24 th St & Avenue F	yield (Retrofit Program)	05-Sep
3	Iwanchuk	Gropper Cres	No Parking	25-Apr
3	Iwanchuk	Confederation Park School	School Bus Loading Zone	19-Sep
3	Iwanchuk	Bishop Roborecki School	School Bus Loading Zone	07-Oct
3	Iwanchuk	St. Marguerite School	School Bus Loading Zone	01-Oct
3	Iwanchuk	Lester B Pearson School	School Bus Loading Zone	28-Jun
4	Davies	McClocklin Rd & West Hampton Blvd	2-way stop	20-Aug
4	Davies	Mount Royal Collegiate	No Parking	12-Sep
4	Davies	St. Goretti School	No Parking	16-May
4	Davies	West Hampton Blvd & Hampton Circle	No Parking	05-Dec

Ward	Councillor	Location	Type of Sign Installation	Date of Review
4	Davies	3001A - 33rd St	Disabled Person Loading Zone	04-Sep
4	Davies	Westmount School	School Bus Loading Zone	07-Oct
4	Davies	St. Peter School	Disabled Person Loading Zone	08-May
4	Davies	St. Peter School	School Bus Loading Zone	08-May
4	Davies	Mount Royal Collegiate	Changed School Zone	09-Aug
5	Donauer	Churchill Dr & Churchill Crt	yield	19-Mar
5	Donauer	48th St	No Parking	05-Apr
5	Donauer	45th St	No Parking	22-Feb
5	Donauer	St. Angela School	School Bus Loading Zone	05-Sep
5	Donauer	611 - 50th St E	General Loading Zone	18-Jul
5	Donauer	826 - 56th St E	General Loading Zone	07-Jun
5	Donauer	2206 Speers Ave	General Loading Zone	11-Feb
6	Clark	14th St & Wiggins Ave	4-way stop	13-Aug
6	Clark	2nd Ave North	No Parking	22-May
6	Clark	University Dr & 13th St	No Parking	31-Jan
6	Clark	14th St between Ewart Ave & Bottomley Ave	No Parking	14-Jan
6	Clark	Dufferin lane	No Parking	05-Dec
6	Clark	Louise Ave (8th St to Main St)	2 hour parking limit	12-Dec
6	Clark	25th St & Ontario Ave	General Loading Zone	05-Jun
6	Clark	Brunskill School	Disabled Person Loading Zone	10-Oct
6	Clark	324 - 8th St E	Disabled Person Loading Zone	01-May
6	Clark	720 Temperance St	Disabled Person Loading Zone	02-Jan
6	Clark	1019 - 3rd St E	Disabled Person Loading Zone	02-Jan
6	Clark	Dufferin Ave & 1 st St	2-way yield (Retrofit Program)	05-Sep
6	Clark	Dufferin Ave & 2 nd St	2-way yield (Retrofit Program)	05-Sep
6	Clark	Dufferin Ave & 3 rd St	2-way yield (Retrofit Program)	05-Sep
6	Clark	Dufferin Ave & 4 th St	2-way yield (Retrofit Program)	05-Sep
6	Clark	Dufferin Ave & 5 th St	2-way yield (Retrofit Program)	05-Sep
6	Clark	Dufferin Ave & 6 th St	2-way yield (Retrofit Program)	05-Sep
6	Clark	Dufferin Ave & 7 th St	2-way yield (Retrofit Program)	05-Sep
6	Clark	Lansdowne Ave & 1 st St	yield (Retrofit Program)	05-Sep
6	Clark	Lansdowne Ave & 2 nd St	2-way yield (Retrofit Program)	05-Sep
6	Clark	Lansdowne Ave & 4 th St	2-way yield (Retrofit Program)	05-Sep
6	Clark	Lansdowne Ave & 6 th St	2-way yield (Retrofit Program)	05-Sep
6	Clark	Albert Ave & 1 st St	yield (Retrofit Program)	05-Sep
6	Clark	Albert Ave & 2 nd St	2-way yield (Retrofit Program)	05-Sep
6	Clark	Albert Ave & 3 rd St	2-way yield (Retrofit Program)	05-Sep
6	Clark	Albert Ave & 4 th St	yield	05-Sep
6	Clark	Albert Ave & 5 th St	2-way yield (Retrofit Program)	05-Sep
6	Clark	Albert Ave & 6 th St	2-way yield (Retrofit Program)	05-Sep
6	Clark	Albert Ave & 7 th St	2-way yield (Retrofit Program)	05-Sep
6	Clark	McKinnon Ave & 1 st St	2-way yield (Retrofit Program)	05-Sep
6	Clark	McKinnon Ave & 2 nd St	2-way yield (Retrofit Program)	05-Sep
6	Clark	McKinnon Ave & 4 th St	2-way yield (Retrofit Program)	05-Sep
6	Clark	McKinnon Ave & 5 th St	2-way yield (Retrofit Program)	05-Sep
6	Clark	McKinnon Ave & 6 th St	2-way yield (Retrofit Program)	05-Sep
6	Clark	McKinnon Ave & 7 th St	2-way yield (Retrofit Program)	05-Sep
6	Clark	Munroe Ave & 1 st St	yield (Retrofit Program)	05-Sep
6	Clark	Munroe Ave & 2 nd St (south leg)	yield (Retrofit Program)	05-Sep
6	Clark	Munroe Ave & 2 nd St (north leg)	yield (Retrofit Program)	05-Sep
6	Clark	Munroe Ave & 4 th St	yield (Retrofit Program)	05-Sep
6	Clark	Munroe Ave & 5 th St (south leg)	yield (Retrofit Program)	05-Sep
6	Clark	Munroe Ave & 5 th St (north leg)	yield (Retrofit Program)	05-Sep
6	Clark	Munroe Ave & 6 th St (south leg)	yield (Retrofit Program)	05-Sep
6	Clark	Munroe Ave & 6 th St (north leg)	yield (Retrofit Program)	05-Sep
6	Clark	Munroe Ave & 7 th St	yield (Retrofit Program)	05-Sep
6	Clark	Cairns Ave & 1 st St	2-way yield (Retrofit Program)	05-Sep

Ward	Councillor	Location	Type of Sign Installation	Date of Review
6	Clark	Cairns Ave & 3 rd St	2-way yield (Retrofit Program)	05-Sep
6	Clark	Cairns Ave & 5 th St	2-way yield (Retrofit Program)	05-Sep
6	Clark	Cairns Ave & 7 th St	2-way yield (Retrofit Program)	05-Sep
6	Clark	Wiggins Ave & 1 st St	2-way yield (Retrofit Program)	05-Sep
6	Clark	Wiggins Ave & 3 rd St	2-way yield (Retrofit Program)	05-Sep
6	Clark	Wiggins Ave & 5 th St	2-way yield (Retrofit Program)	05-Sep
6	Clark	Wiggins Ave & 7 th St	2-way yield (Retrofit Program)	05-Sep
6	Clark	Ewart Ave & 1 st St	2-way yield (Retrofit Program)	05-Sep
6	Clark	Ewart Ave & 5 th St	2-way yield (Retrofit Program)	05-Sep
6	Clark	Ewart Ave & 7 th St	2-way yield (Retrofit Program)	05-Sep
6	Clark	McKinnon Ave & 9 th St	2-way yield (Retrofit Program)	05-Sep
6	Clark	McKinnon Ave & 10 th St	yield (Retrofit Program)	05-Sep
6	Clark	McKinnon Ave & 11 th St	2-way yield (Retrofit Program)	05-Sep
6	Clark	McKinnon Ave & 13 th St	2-way yield (Retrofit Program)	05-Sep
6	Clark	McKinnon Ave & 15 th St	2-way yield (Retrofit Program)	05-Sep
6	Clark	McKinnon Ave & Colony St	2-way yield (Retrofit Program)	05-Sep
6	Clark	McKinnon Ave & Aird St	2-way yield (Retrofit Program)	05-Sep
6	Clark	McKinnon Ave & Temperance St	2-way yield (Retrofit Program)	05-Sep
6	Clark	McKinnon Ave & Osler St	2-way yield (Retrofit Program)	05-Sep
6	Clark	Arthur Ave & 14 th St	yield (Retrofit Program)	05-Sep
6	Clark	Arthur Ave & 15 th St	yield (Retrofit Program)	05-Sep
6	Clark	Munroe Ave & 9 th St	2-way yield (Retrofit Program)	05-Sep
6	Clark	Munroe Ave & 10 th St	yield (Retrofit Program)	05-Sep
6	Clark	Munroe Ave & 11 th St	2-way yield (Retrofit Program)	05-Sep
6	Clark	Munroe Ave & 13 th St	2-way yield (Retrofit Program)	05-Sep
6	Clark	Munroe Ave & 15 th St	2-way yield (Retrofit Program)	05-Sep
6	Clark	Munroe Ave & Colony St	yield (Retrofit Program)	05-Sep
6	Clark	Munroe Ave & Aird St	yield (Retrofit Program)	05-Sep
6	Clark	Munroe Ave & Temperance St	2-way yield (Retrofit Program)	05-Sep
6	Clark	Munroe Ave & Osler St	2-way yield (Retrofit Program)	05-Sep
6	Clark	Munroe Ave & Elliott St	2-way yield (Retrofit Program)	05-Sep
6	Clark	Hugo Ave & 14 th St	yield (Retrofit Program)	05-Sep
6	Clark	Hugo Ave & 15 th St	yield (Retrofit Program)	05-Sep
6	Clark	Ewart Ave & 9 th St	yield (Retrofit Program)	05-Sep
6	Clark	Ewart Ave & 10 th St	2-way yield (Retrofit Program)	05-Sep
6	Clark	Ewart Ave & 11 th St	2-way yield (Retrofit Program)	05-Sep
6	Clark	Ewart Ave & 13 th St	2-way yield (Retrofit Program)	05-Sep
6	Clark	Bottomley Ave & 15 th St	2-way yield (Retrofit Program)	05-Sep
6	Clark	Bottomley Ave & Colony St	2-way yield (Retrofit Program)	05-Sep
6	Clark	Bottomley Ave & Aird St	yield (Retrofit Program)	05-Sep
6	Clark	Bottomley Ave & Temperance St	2-way yield (Retrofit Program)	05-Sep
6	Clark	Bottomley Ave & Osler St	2-way yield (Retrofit Program)	05-Sep
6	Clark	Bottomley Ave & Elliott St	2-way yield (Retrofit Program)	05-Sep
7	Loewen	Dufferin Ave & 6 th St	4-way stop	23-Jul
7	Loewen	Dufferin Ave & 7 th St	No Parking	23-Sep
7	Loewen	Jasper Ave	No Parking	14-May
7	Loewen	419 Gordon Rd	Disabled Person Loading Zone	28-Nov
7	Loewen	2224 Lorne Ave	Disabled Person Loading Zone	02-Oct
7	Loewen	2116 Clarence Ave S	Disabled Person Loading Zone	31-Oct
7	Loewen	1915 Dufferin Ave	Disabled Person Loading Zone	05-Sep
7	Loewen	Holy Cross High School	School Bus Loading Zone	26-Sep
7	Loewen	St. Frances School	School Bus Loading Zone	26-Sep
7	Loewen	Pope John Paul II School	School Bus Loading Zone	12-Sep
7	Loewen	Pope John Paul II School	Disabled Person Loading Zone	12-Sep
7	Loewen	George Vanier School	School Bus Loading Zone	11-Apr
7	Loewen	2013 Arlington Ave	General Loading Zone	14-Jan
7	Loewen	Hugh Cairns School	Disabled Person Loading Zone	08-Jan

Ward	Councillor	Location	Type of Sign Installation	Date of Review
7	Loewen	Hugh Cairns School	School Bus Loading Zone	08-Jan
7	Loewen	210 Slimmon Rd	No Stopping	09-Apr
7	Loewen	McKinnon Ave & Adelaide St	2-way yield (Retrofit Program)	05-Sep
7	Loewen	McKinnon Ave & Hilliard St	2-way yield (Retrofit Program)	05-Sep
7	Loewen	McKinnon Ave & Isabella St	2-way yield (Retrofit Program)	05-Sep
7	Loewen	Haultain Ave & Adelaide St	2-way yield (Retrofit Program)	05-Sep
7	Loewen	Haultain Ave & Hilliard St	2-way yield (Retrofit Program)	05-Sep
7	Loewen	Haultain Ave & Isabella St	2-way yield (Retrofit Program)	05-Sep
7	Loewen	Munroe Ave & Adelaide St	2-way yield (Retrofit Program)	05-Sep
7	Loewen	Munroe Ave & Hilliard St	2-way yield (Retrofit Program)	05-Sep
7	Loewen	Munroe Ave & Isabella St	2-way yield (Retrofit Program)	05-Sep
7	Loewen	Cairns Ave & Adelaide St	2-way yield (Retrofit Program)	05-Sep
7	Loewen	Cairns Ave & Hilliard St	2-way yield (Retrofit Program)	05-Sep
7	Loewen	Cairns Ave & Isabella St	2-way yield (Retrofit Program)	05-Sep
7	Loewen	Wiggins Ave & Adelaide St	2-way yield (Retrofit Program)	05-Sep
7	Loewen	Wiggins Ave & Hilliard St	2-way yield (Retrofit Program)	05-Sep
7	Loewen	Wiggins Ave & Isabella St	2-way yield (Retrofit Program)	05-Sep
7	Loewen	Ewart Ave & Isabella St	2-way yield (Retrofit Program)	05-Sep
7	Loewen	Ewart Ave & Hilliard St	2-way yield (Retrofit Program)	05-Sep
7	Loewen	Calder Pl & Calder Cres	2-way yield (Retrofit Program)	05-Sep
7	Loewen	Munroe Ave & Cascade St	2-way yield (Retrofit Program)	05-Sep
7	Loewen	Wiggins Ave & Cascade St	2-way yield (Retrofit Program)	05-Sep
7	Loewen	Munroe Ave & Bute St	2-way yield (Retrofit Program)	05-Sep
7	Loewen	Wiggins Ave & Bute St	2-way yield (Retrofit Program)	05-Sep
7	Loewen	Ewart Ave & Bute St	2-way yield (Retrofit Program)	05-Sep
7	Loewen	Ferguson Ave & Glasgow St	yield (Retrofit Program)	05-Sep
7	Loewen	Ferguson Ave & Calder Cres	yield (Retrofit Program)	05-Sep
7	Loewen	Calder Ave & Calder Crt	yield (Retrofit Program)	05-Sep
7	Loewen	Haultain Ave & Cascade St	yield (Retrofit Program)	05-Sep
7	Loewen	Haultain Ave & Bute St	yield (Retrofit Program)	05-Sep
7	Loewen	Wiggins Ave & MacKenzie Cres	yield (Retrofit Program)	05-Sep
7	Loewen	Wiggins Ave & McLorg St	yield (Retrofit Program)	05-Sep
7	Loewen	Ewart Ave & Cascade St	yield (Retrofit Program)	05-Sep
8	Olauson	2916 - 7th St	Disabled Person Loading Zone	05-Dec
8	Olauson	Greystone Heights School	Disabled Person Loading Zone	23-Oct
8	Olauson	Greystone Heights School	School Bus Loading Zone	23-Oct
8	Olauson	2806 - 7th St E	Disabled Person Loading Zone	09-Jul
9	Paulsen	Kingsmere Blvd	No Parking	10-Jan
9	Paulsen	Emmeline Rd & Swan Cres	No Parking	30-Oct
9	Paulsen	Emmeline Rd & Lavalee Rd	No Parking	30-Oct
9	Paulsen	Lakeridge School	School Bus Loading Zone	12-Sep
10	Jeffries	Willowgrove Ave & Willowgrove Lane	2-way yield	29-Aug
10	Jeffries	Evergreen Blvd & Kloppenburg Cres	yield	17-Sep
10	Jeffries	Evergreen Blvd & Manek Rd	yields - roundabout	17-Sep
10	Jeffries	Evergreen Blvd & Glacial Shores Manor	stop	17-Sep
10	Jeffries	Heath Ave	No Parking	08-May
10	Jeffries	Shepherd Cres	No Parking	10-Apr
10	Jeffries	Silverspring Elementary School	Student drop-off Zone	21-Oct
10	Jeffries	Dr. John G. Egnatoff School	School Bus Loading Zone	20-Aug
10	Jeffries	Silverspring Elementary School	School Bus Loading Zone	27-Aug
10	Jeffries	Dr. John G. Egnatoff School	No Stopping	18-Dec
10	Jeffries	Holy Family School	New School Zone	16-Sep
10	Jeffries	Centennial Collegiate	New School Zone	10-Sep

		<p>its information.</p> <p>Sep 14/12 – Rec'd update from P. Bracken, IS</p>	<p>Sep/12 – Memo sent to GM, IS requesting short summary fact sheet on the snow removal program and bylaw enforcement related to snow removal.</p> <p>Nov/12 – IS will be asked to provide update on bylaw enforcement at a future meeting.</p> <p>Jan/13 – general updates given to Committee.</p> <p>Jan/13 – Detailed report expected before budget deliberations.</p> <p>(May/13 – Sidewalk Clearing Bylaw discussed at June 2013 meeting.)</p> <p>Oct/13 – Reports forthcoming – city-wide & sidewalk clearing – to be distributed to Committee once public.</p> <p>Jan/14 - ongoing</p>
Sept. 24/10	Accessible Audible Signals	<p>Sept 30/11 – Mr. Lazic provided a verbal update indicating that there has been a delay in the delivery of the equipment and they are not fully operational yet.</p> <p>June 2012 – Mr. Lazic provided verbal update – new areas have installation, retrofitting existing will happen when system tweaked.</p>	<p>Follow up at later date.</p> <p>Nov/12 – G. Lazic provided update to Committee including installation of equipment at 5 intersections.</p> <p>Mar/13 – G. Lazic provided update to Committee advising 4th Avenue and 22nd Street now installed and more progress expected March/April/May of this year – will update Committee at future mtg. Current plan is 5 new and 5 retrofits per year.</p> <p>May/13 – Ongoing progress.</p> <p>Oct/13 – Ongoing progress – 5 retrofits yearly; new areas equipped</p> <p>Jan/14 – Letter of Understanding between Human Rights Commission and City of Saskatoon forthcoming.</p>
Jan/12	Disabled Parking	<p>Jan/12 – Phil Haughn spoke to committee about changes in downtown parking.</p>	<p>Follow up as information available.</p> <p>Mar/13 – P. Haughn asked to provide update.</p> <p>May/13 – No update yet; projected for fall.</p> <p>Oct/13 – RFP for upgrade of parking equipment</p> <p>Nov 4/13 – RFP to Council</p> <p>Jan/14 – RFP for parking meters closing soon</p>
	Calling out bus stops		<p>Follow up as appropriate.</p> <p>Mar/13 – Pilot of 30 buses complete, entire fleet to be equipped. J. Robinson to report further re implementation plan.</p>

	stops		<p>Mar/13 – Pilot of 30 buses complete, entire fleet to be equipped. J. Robinson to report further re implementation plan.</p> <p>May/13 – Operators were not consistently calling out stops, further education was provided; situation improving.</p> <p>Sep/13 – Letter of Agreement Signed between City of Saskatoon Transit and Saskatchewan Human Rights Commission</p> <p>Oct/13 – not all operators calling out stops</p> <p>Jan/14 – all buses to be equipped with Intelligent Transportation System by May 2014</p>
Jan/14	Kinsmen Park Upgrade	Jan/14 – updates to be provided when available	Mar 14/ - request for update from Administration
Mar/14	Saskatoon Field House	Accessibility in and out of Field House Grounds – road cannot handle weight of standard-sized buses. Possible solutions – smaller buses, sidewalks	Mar 14/ - for update when available
Mar/14	Website Redesign	Accessibility of website redesign project	Mar 14/ have requested an update from Administration

Updated March 2014

