



Nomination for the Office of Councillor – Ward _____

We, the undersigned, being electors of the City of Saskatoon, Ward _____, hereby nominate:

First Name _____ Last Name _____

Street address _____ Postal Code _____

to be a candidate at the election to be held on the 9th day of November, 2020, for the office of **Ward _____ Councillor.**

	Signature (at least 25 signatures required)	First Name, Last Name (typed or printed clearly)	Street Address
1.			
2.			
3.			
4.			
5.			
6.			
7.			
8.			
9.			
10.			
11.			
12.			
13.			
14.			
15.			
16.			
17.			
18.			
19.			
20.			
21.			
22.			
23.			
24.			
25.			

Candidate's Acceptance

I, _____ , a candidate nominated for the office of:
(First Name) (Last Name)

Councillor of the City of Saskatoon
Ward No. _____

declare that:

1. I am the full age of 18 years or will attain the full age of 18 years on or before election day
2. I am a Canadian citizen
3. I am not disqualified by *The Local Government Election Act, 2015* or any other Act from holding the office for which I am a candidate
4. I have resided in Saskatchewan for at least six consecutive months immediately preceding the date on which this nomination paper is submitted
5. If elected, I will accept the office for which I was nominated
6. I have resided for at least three consecutive months immediately preceding the date on which this nomination paper is submitted in the City of Saskatoon

Dated at _____, this _____ day of _____, 2020.

Signature of Candidate

Witness

Witness



PUBLIC DISCLOSURE STATEMENT FOR CANDIDATES

NOTE: This form must be completed by candidates running for an elected position and must be updated

- Within 30 days of any material change
- To correct any errors or omissions

A separate disclosure statement is required within thirty (30) days after being elected.

Pursuant to section 116 of *The Cities Act* and section 67(6)(d) of *The Local Government Election Act, 2015*, I _____, a candidate running for an elected position in the 2020 municipal / school board election, hereby disclose the following:

1. **Subsection 116(2)(a)(i) - Sources of Remuneration:** The name of every employer, person, corporation, organization, association or other body from which I or someone in my family receives remuneration for services performed as an employee, director, manager, operator, contractor, or agent.

Candidate's Name or Name of Candidate's Family Member	Payer	Nature of Relationship

2. **Subsection 116(2)(a)(ii) - Corporate Interests:** The name of each corporation in which I, or someone in my family, has a controlling interest, or of which I, or someone in my family, is a director or a senior officer.

Candidate's Name or Name of Candidate's Family Member	Name of Corporation

3. Subsection 116(2)(a)(iii) - Partnership(s): The name of each partnership or firm of which I or someone in my family is a member.

Candidate's Name or Name of Candidate's Family Member	Name of Partnership or Firm

4. Subsection 116(2)(iv) - Business Arrangements: The name of any corporation, enterprise, firm, partnership, organization, association, or body that the candidate or someone in the candidate's family directs, manages, operates or is otherwise involved in that transacts business with the city.

Candidate's Name or Name of Candidate's Family Member	Name of Corporation, Enterprise, Firm, Partnership, Organization, Association, or Body

5. Subsection 116(2)(b) - Property Holdings: The municipal address or legal description of any property located in the City of Saskatoon, or an adjoining municipality that the candidate or someone in the candidate's family owns; or a corporation incorporated or continued pursuant to *The Business Corporations Act* or the *Canada Corporations Act* of which the candidate or someone in the candidate's family is a director or senior officer or in which the candidate or someone in the candidate's family has a controlling interest.

Property/Business (Legal Description or Address)	Name(s) in which Property is Held	Nature of Ownership

6. Subsection 116(2)(c) - Contracts and Agreements Details: The general nature and any material details of any contract or agreement involving the candidate or someone in the candidate's family that could reasonably be perceived to be affected by a decision, recommendation or action of the council and to affect the candidate's impartiality in the exercise of his/her office.

Candidate's Name or Name of Candidate's Family Member	General Nature and any Material Details of any Contract or Agreement

DECLARATION

I, _____, of the City of Saskatoon, in the Province of Saskatchewan, do hereby declare that to the best of my knowledge, information and belief, the statements and allegations contained and made in this form are true and complete, and I make this declaration for the purpose of section 116 of *The Cities Act* and clause 67(6)(d) of *The Local Government Election Act, 2015*, in the full knowledge that it will be available for public examination.

Declared before me at the City of Saskatoon
 in the Province of Saskatchewan
 this ___ day of _____ A.D., 20___

 Signature of Declarant

 A Notary Public/Commissioner of Oaths in and
 for the Province of Saskatchewan

My appointment expires _____, 20___

DEFINITIONS

- a) “private interest” does not include an interest in a decision:
 - i. that is of general public application or
 - ii. that affects a person as one of a broad class of persons

- b) “controlling interest” means an interest that a person has in a corporation if the person beneficially owns, directly or indirectly, or exercises control or direction over shares of the corporation carrying more than 25% of the voting rights attached to all issued shares of the corporation

- c) “family” means the spouse and dependent children of a member of a candidate

- d) “senior officer” means the chair or vice-chair of the board of directors, the president, any vice-president, the secretary, the treasurer or the general manager of a corporation or any other person who performs functions for the corporation similar to those normally performed by a person occupying any of those offices

- e) “council, council committee, controlled corporation, or other body” includes any committee or subcommittee of a committee, and any board, agency or commission, appeal board, or other body, on which a member of council serves in his or her capacity as a member of council

- f) “spouse” means:
 - i. the legally married spouse of a person, with whom the person is cohabiting or
 - ii. a person who has cohabited with another person as spouses continuously for a period of not less than two years

Appointment of Candidate's Agent

This is to certify that _____
(First Name / Last Name – Type or Print Neatly)

of _____
(Address)

is authorized to attend at Poll No. _____ located at _____
(Address or place)

on the _____ day of _____, 2020, as my agent.

Dated at _____, this _____ day of _____, 2020.
(Address or place)

(Candidate Signature)

Schedule "A"

Statutory Declaration of Candidates for Municipal Office within the City of Saskatoon with Campaign Contributions and Campaign Expenses

I, _____ of _____
(name) (address)

in the Province of Saskatchewan, do solemnly declare that:

1. I was a candidate for the position of mayor/councillor for the City of Saskatoon in the election held on the _____ day of _____, 20____.
2. The following is a true account of all the campaign contributions and campaign expenses of my election campaign in respect of the election described in paragraph 1.

(a)	Campaign Contributions - excluding Fundraising Revenues	\$ _____
(b)	Campaign Expenses - excluding Fundraising Expenses	\$ _____
(c)	Net Fundraising Revenues (Expenses)	\$ _____
	Surplus (Deficit)	\$ _____

3. I intend to use the surplus as follows:

- Personal use
- Charitable donation - Specify: _____
- Other - Specify: _____
- N/A

4. I have no reason to believe that any campaign expenses other than those listed above have been expended by me or with my authority and consent or by any person for the purpose of assisting me in the election.
5. I make this solemn declaration conscientiously, believing it to be true and knowing that it is of the same force and effect as if made under oath.

Declared before me at Saskatoon, in
the Province of Saskatchewan

this _____ day of _____, 20____ _____
(Signature of Candidate)

(to be declared before a Justice of the Peace,
Notary Public, or a Commissioner of Oaths, etc.)

Schedule "B"

Fundraising Events Income Statement

(Attach a separate Schedule for each event held)

Fund Raising Event

Date: _____

Location: _____

Type of Event: _____

Admission Charge (per person) \$ _____ A

Number of Tickets Sold _____ B

Ticket Revenue from Event (A x B) \$ _____

Other Revenue (Please Specify):

Total Gross Revenue: \$ _____

*If admission charge per person is not consistent, please provide complete breakdown of all ticket sales

Expenses (Please Specify):

Total Expenses: \$ _____

Net Fundraising Revenue (Expenses) \$ _____

Schedule "D"
Statement of Campaign Contributions and Campaign Expenses

Candidate Name: _____

Campaign Period Contributions (excluding fundraising revenues):

Personal Contributions _____
Cash Donations _____
Donations in Kind _____
Loans _____

Total Campaign Contributions (Report on Schedule "A") \$ _____
Other Revenues (i.e. interest) _____

Campaign Period Expenses (excluding fundraising expenses):

Nomination Deposit _____
Advertising/Printing _____
Office/Facility Space Rental _____
Office Administration _____
Office Supplies & Equipment _____
Electoral Materials (i.e. maps, list of Electors) _____
Food & Beverages/Entertainment _____
Telephone/Communications/Utilities _____
Insurance _____
Distribution/Postage _____
Transportation _____
Record Keeping Costs _____
Signs & Posters _____
Canvassers _____
Other (detail) _____

Total Campaign Expenses (Report on Schedule "A") \$ _____
Net Fundraising Revenues (Expenses) (Report on Schedule "B") \$ _____
Surplus (Deficit) (Report on Schedule "A") \$ _____

Attestation of the Candidate

I declare that the above statement is a true account of all campaign contributions received and campaign expenses incurred by me or by my agent on my behalf.

Signature of Candidate: _____ Date: _____

Statement of Auditor





(To be Completed on Behalf of Candidate for Mayor Only)

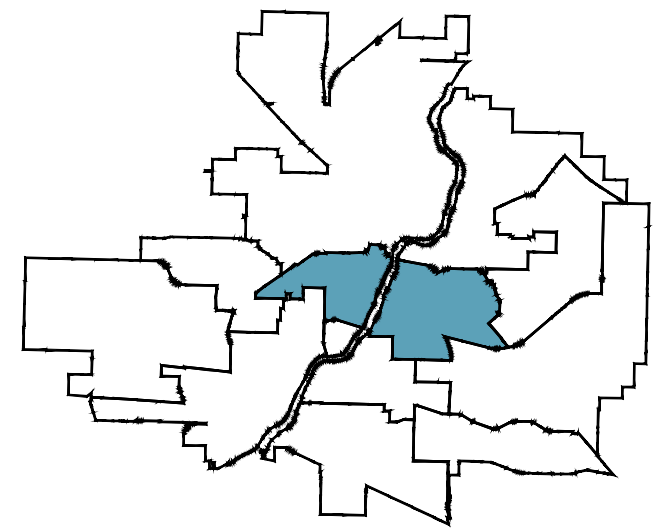
I declare that I have audited the above Statement in accordance with generally accepted auditing standards. In my opinion this Statement fairly presents the candidate's campaign contributions and expenses.

Signature of Auditor: _____ Date: _____

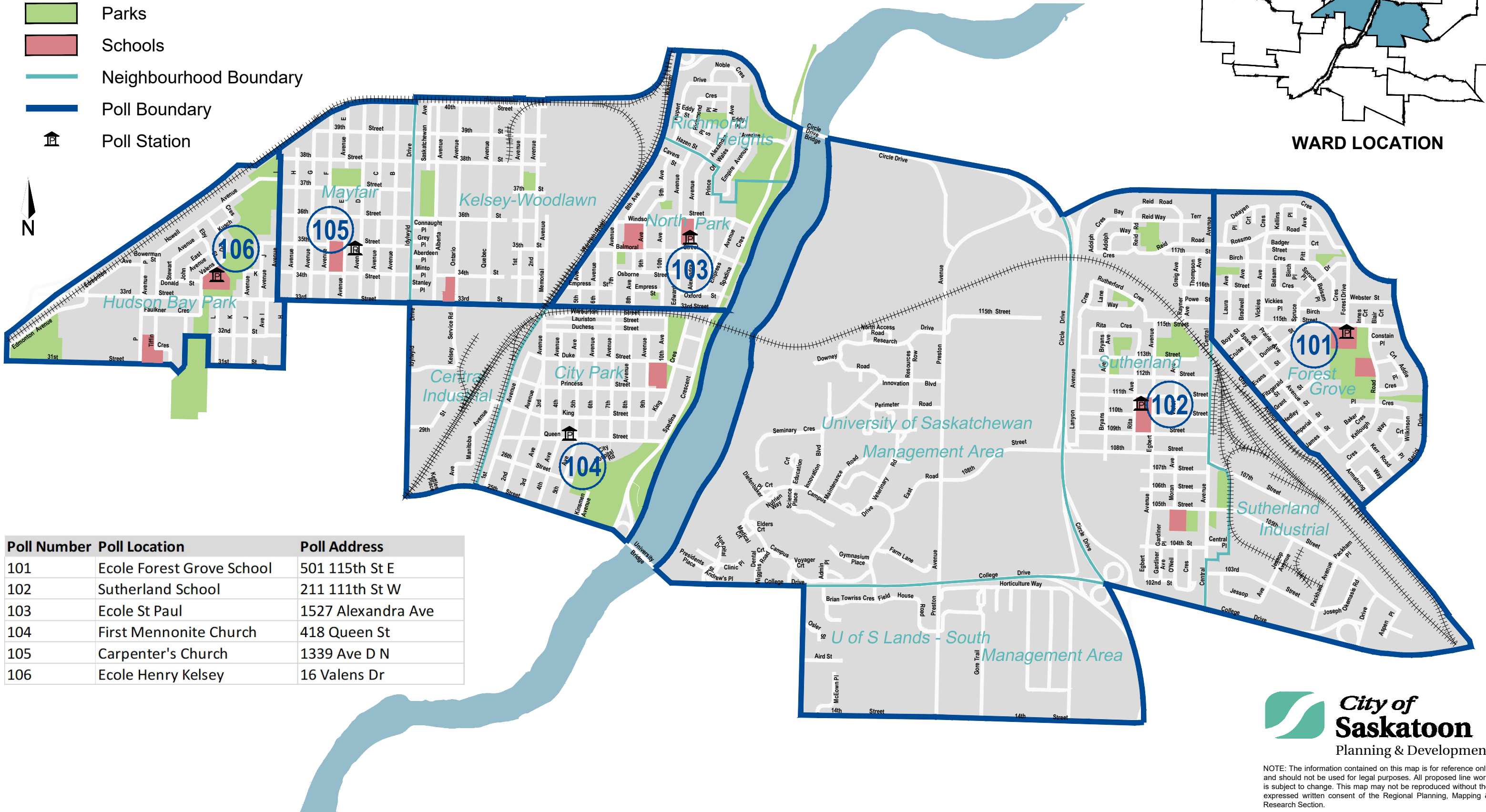
Name and Qualifications of Auditor: _____

Ward 1

-  Parks
-  Schools
-  Neighbourhood Boundary
-  Poll Boundary
-  Poll Station



WARD LOCATION



Poll Number	Poll Location	Poll Address
101	Ecole Forest Grove School	501 115th St E
102	Sutherland School	211 111th St W
103	Ecole St Paul	1527 Alexandra Ave
104	First Mennonite Church	418 Queen St
105	Carpenter's Church	1339 Ave D N
106	Ecole Henry Kelsey	16 Valens Dr

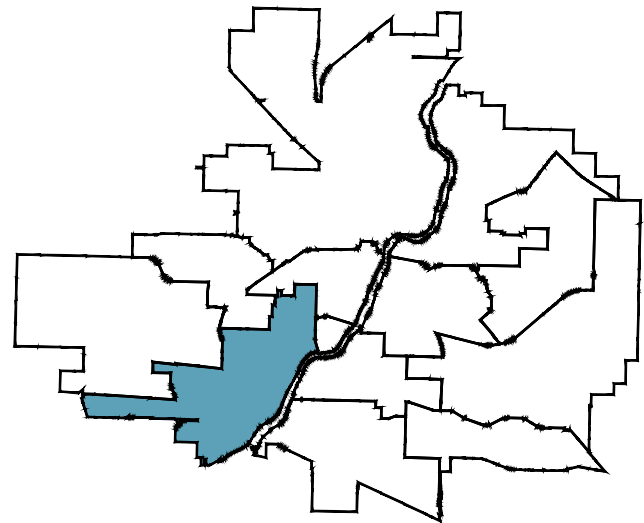


NOTE: The information contained on this map is for reference only and should not be used for legal purposes. All proposed line work is subject to change. This map may not be reproduced without the expressed written consent of the Regional Planning, Mapping & Research Section.

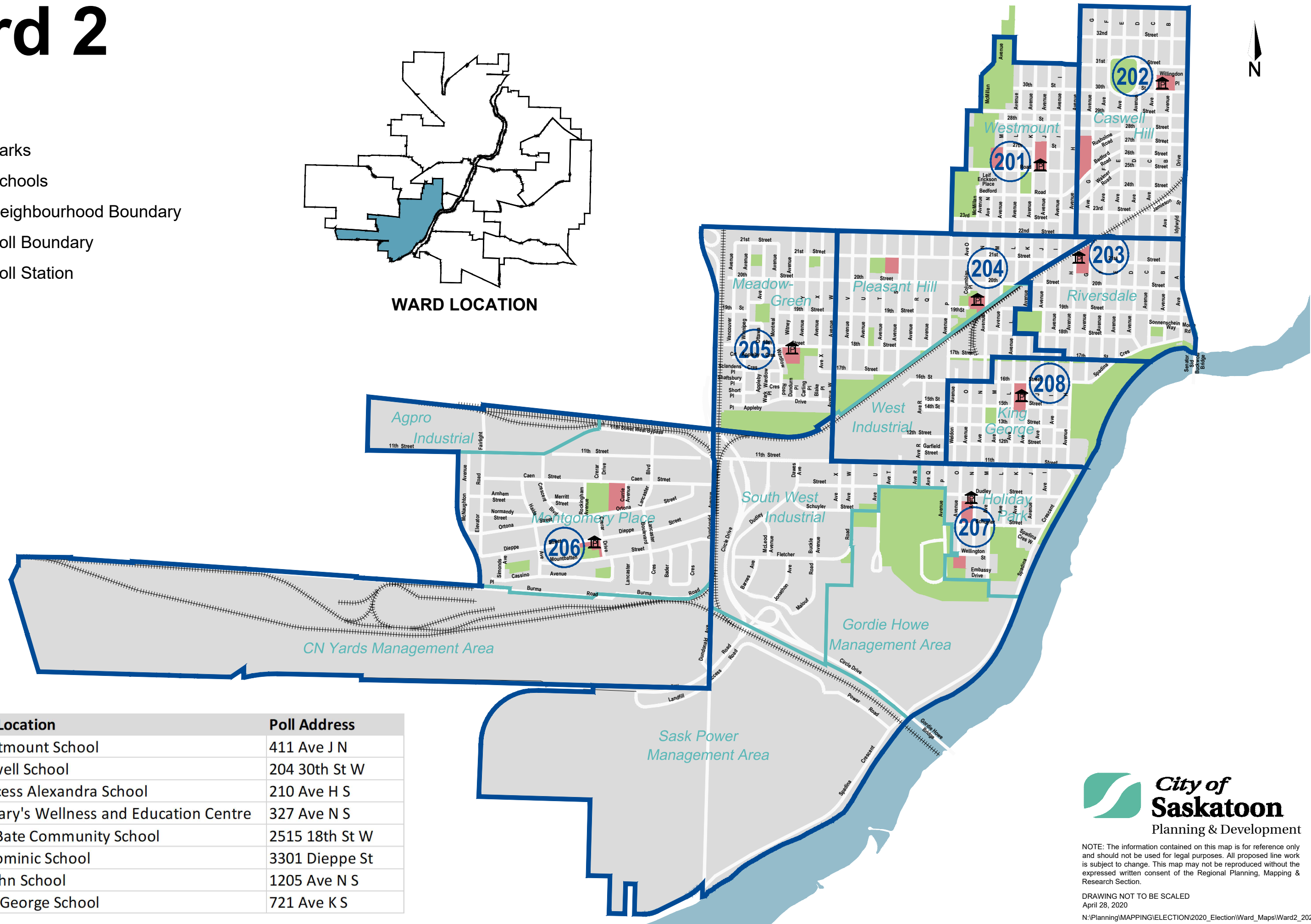
DRAWING NOT TO BE SCALED
 April 27, 2020
 N:\Planning\MAPPING\ELECTION\2020_Election\Ward_Maps\Ward1_2020.dwg

Ward 2

-  Parks
-  Schools
-  Neighbourhood Boundary
-  Poll Boundary
-  Poll Station



WARD LOCATION






Poll Number	Poll Location	Poll Address
201	Westmount School	411 Ave J N
202	Caswell School	204 30th St W
203	Princess Alexandra School	210 Ave H S
204	St Mary's Wellness and Education Centre	327 Ave N S
205	WP Bate Community School	2515 18th St W
206	St Dominic School	3301 Dieppe St
207	St John School	1205 Ave N S
208	King George School	721 Ave K S

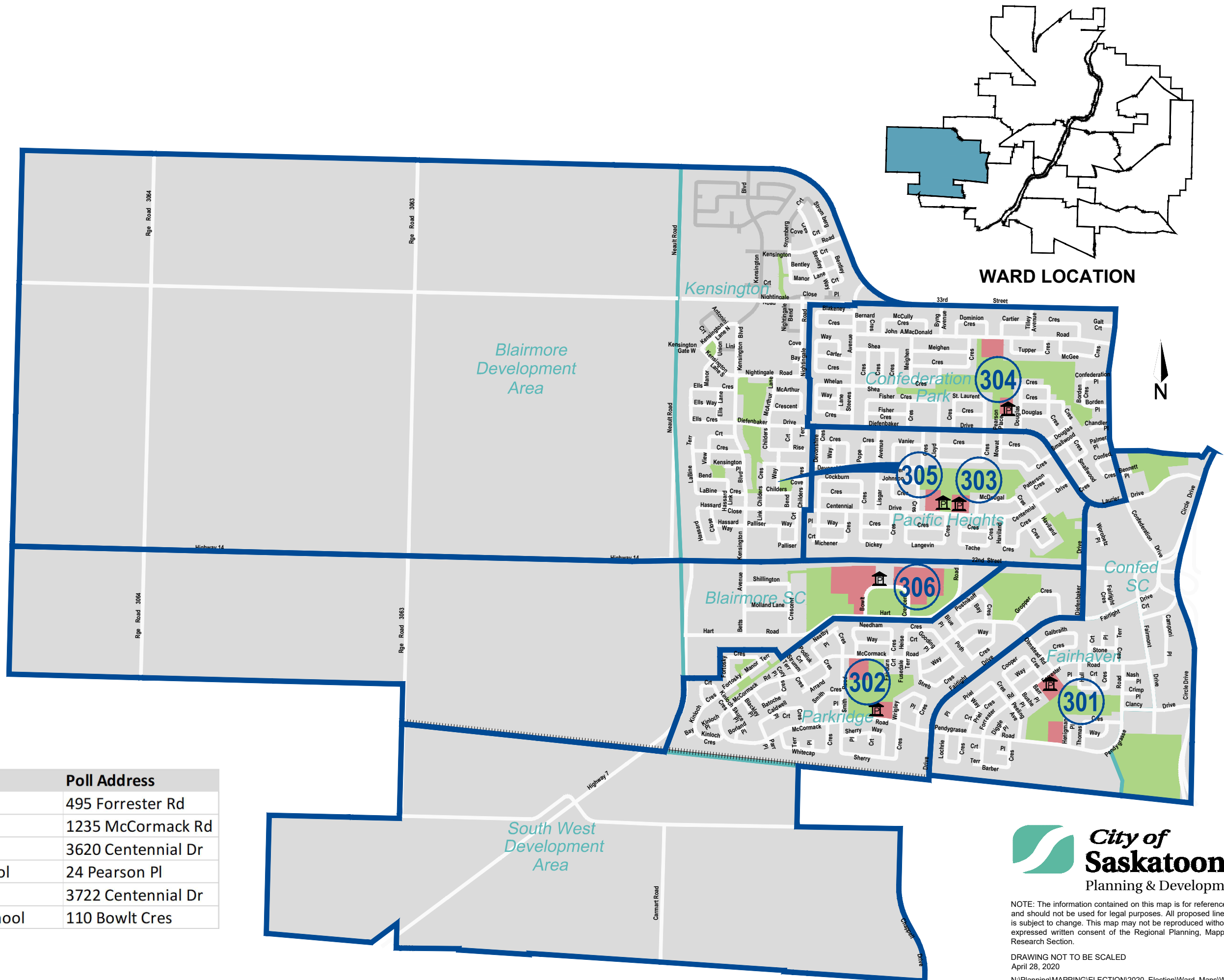


NOTE: The information contained on this map is for reference only and should not be used for legal purposes. All proposed line work is subject to change. This map may not be reproduced without the expressed written consent of the Regional Planning, Mapping & Research Section.

DRAWING NOT TO BE SCALED
 April 28, 2020
 N:\Planning\MAPPING\ELECTION\2020_Election\Ward_Maps\Ward2_2020.dwg

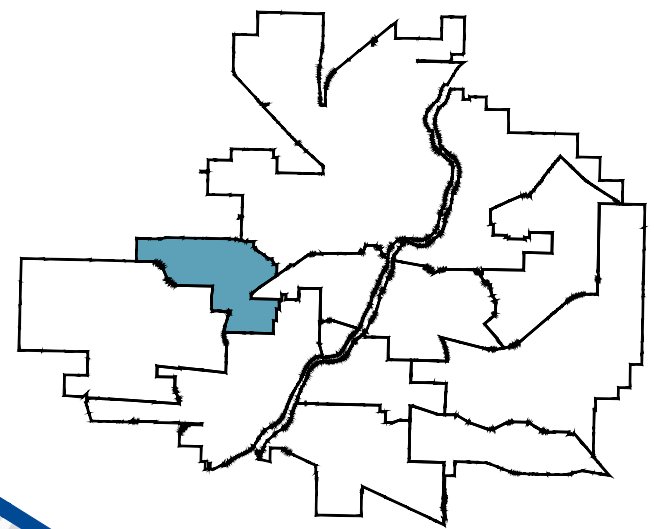
Ward 3

-  Parks
-  Schools
-  Neighbourhood Boundary
-  Poll Boundary
-  Poll Station

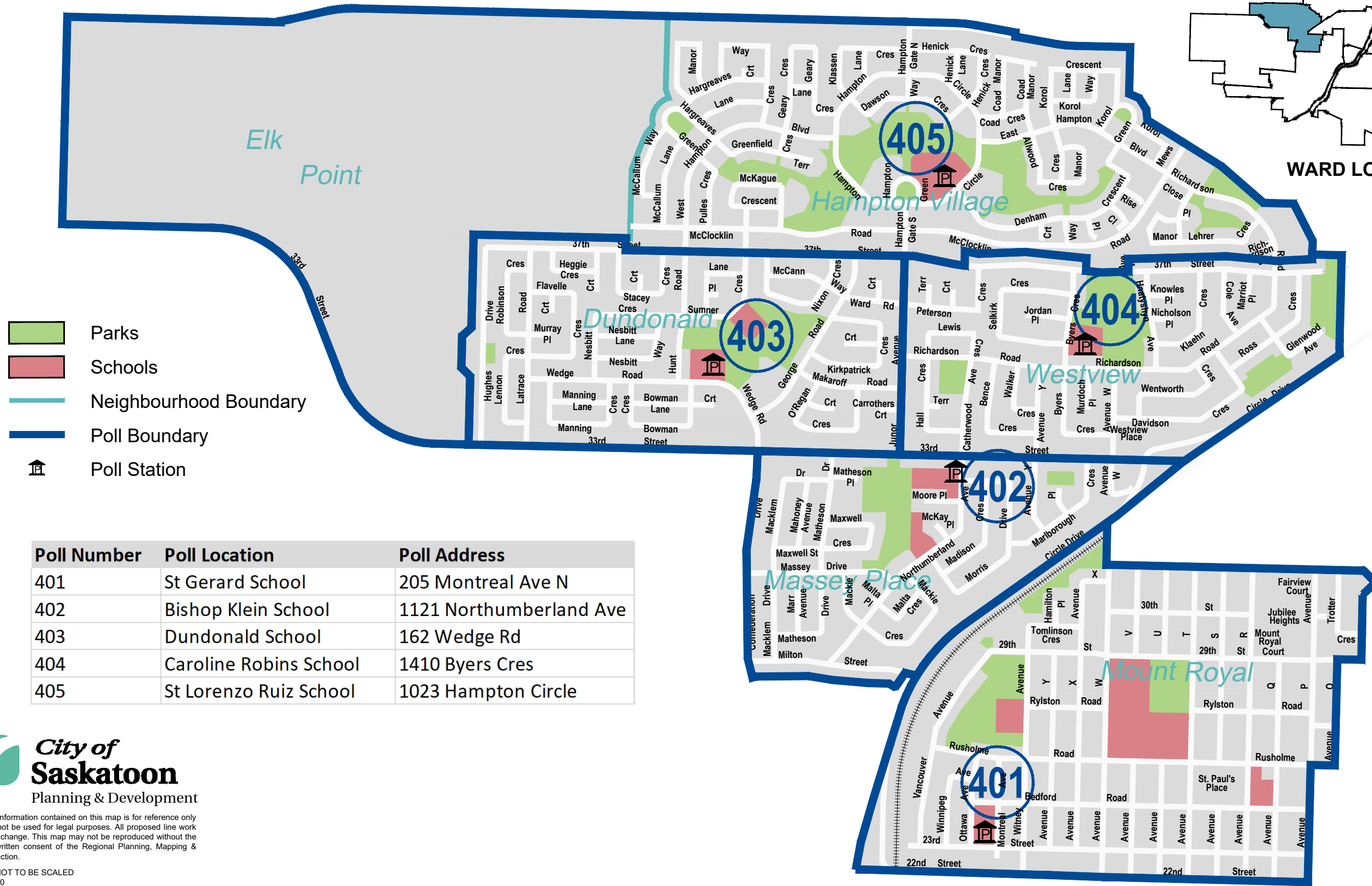


Poll Number	Poll Location	Poll Address
301	Fairhaven School	495 Forrester Rd
302	St Marguerite School	1235 McCormack Rd
303	Lester B Person School	3620 Centennial Dr
304	Bishop Roborecki School	24 Pearson Pl
305	Father Vachon School	3722 Centennial Dr
306	Bethlehem Catholic School	110 Bowlt Cres

Ward 4




WARD LOCATION



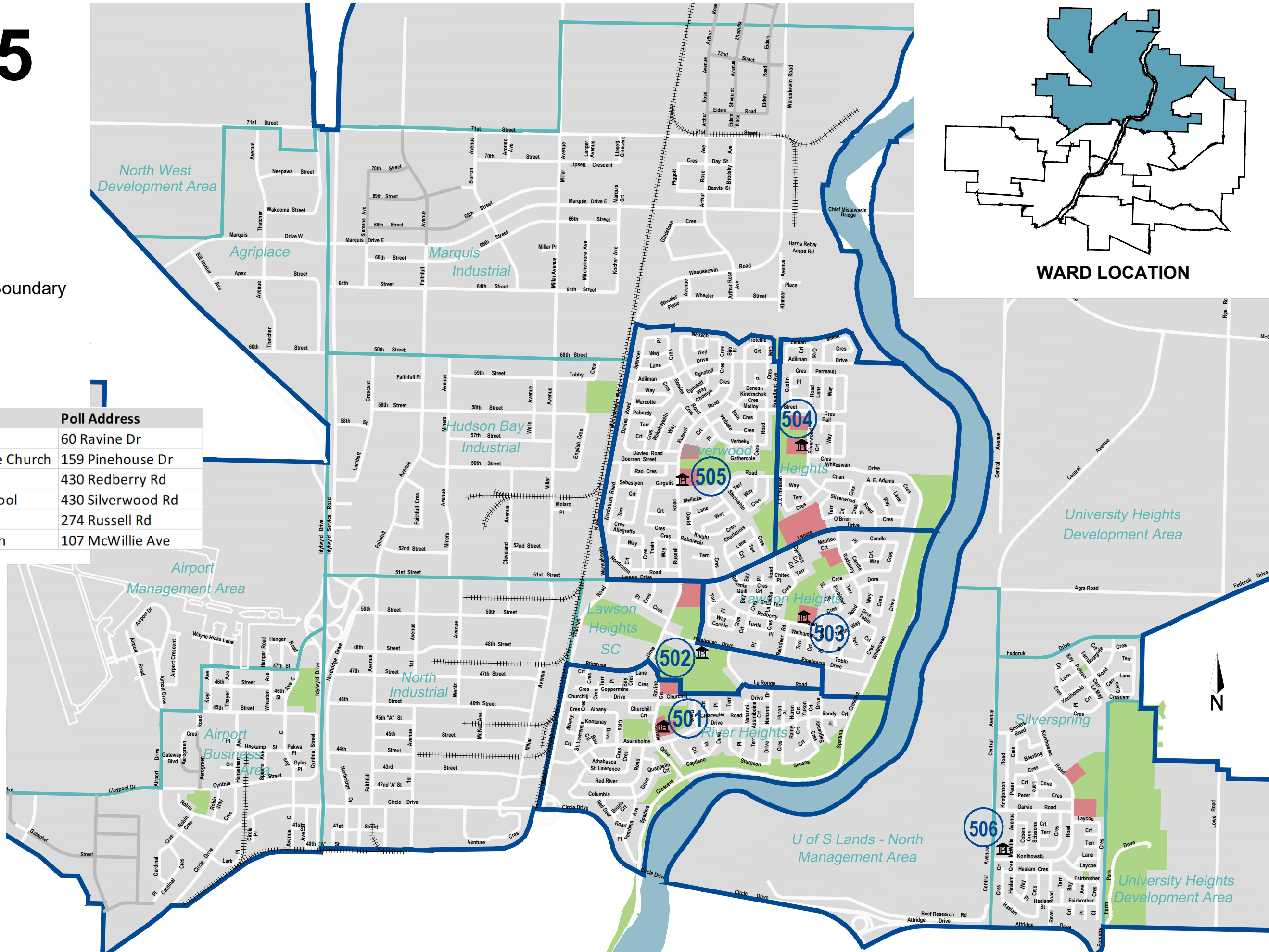
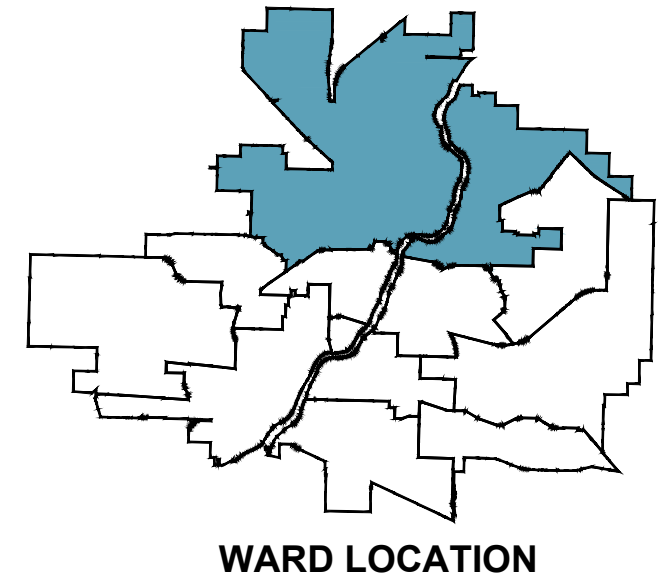
- Parks
- Schools
- Neighbourhood Boundary
- Poll Boundary
- P Poll Station

Poll Number	Poll Location	Poll Address
401	St Gerard School	205 Montreal Ave N
402	Bishop Klein School	1121 Northumberland Ave
403	Dundonald School	162 Wedge Rd
404	Caroline Robins School	1410 Byers Cres
405	St Lorenzo Ruiz School	1023 Hampton Circle

Ward 5

-  Parks
-  Schools
-  Neighbourhood Boundary
-  Poll Boundary
-  Poll Station

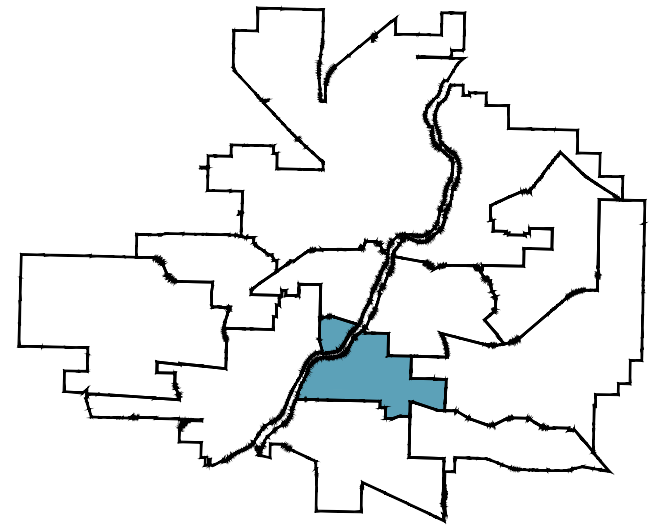
Poll Number	Poll Location	Poll Address
501	River Heights School	60 Ravine Dr
502	Lawson Heights Alliance Church	159 Pinehouse Dr
503	Lawson Heights School	430 Redberry Rd
504	Silverwood Heights School	430 Silverwood Rd
505	Brownell School	274 Russell Rd
506	Ebenezer Babtist Church	107 McWillie Ave



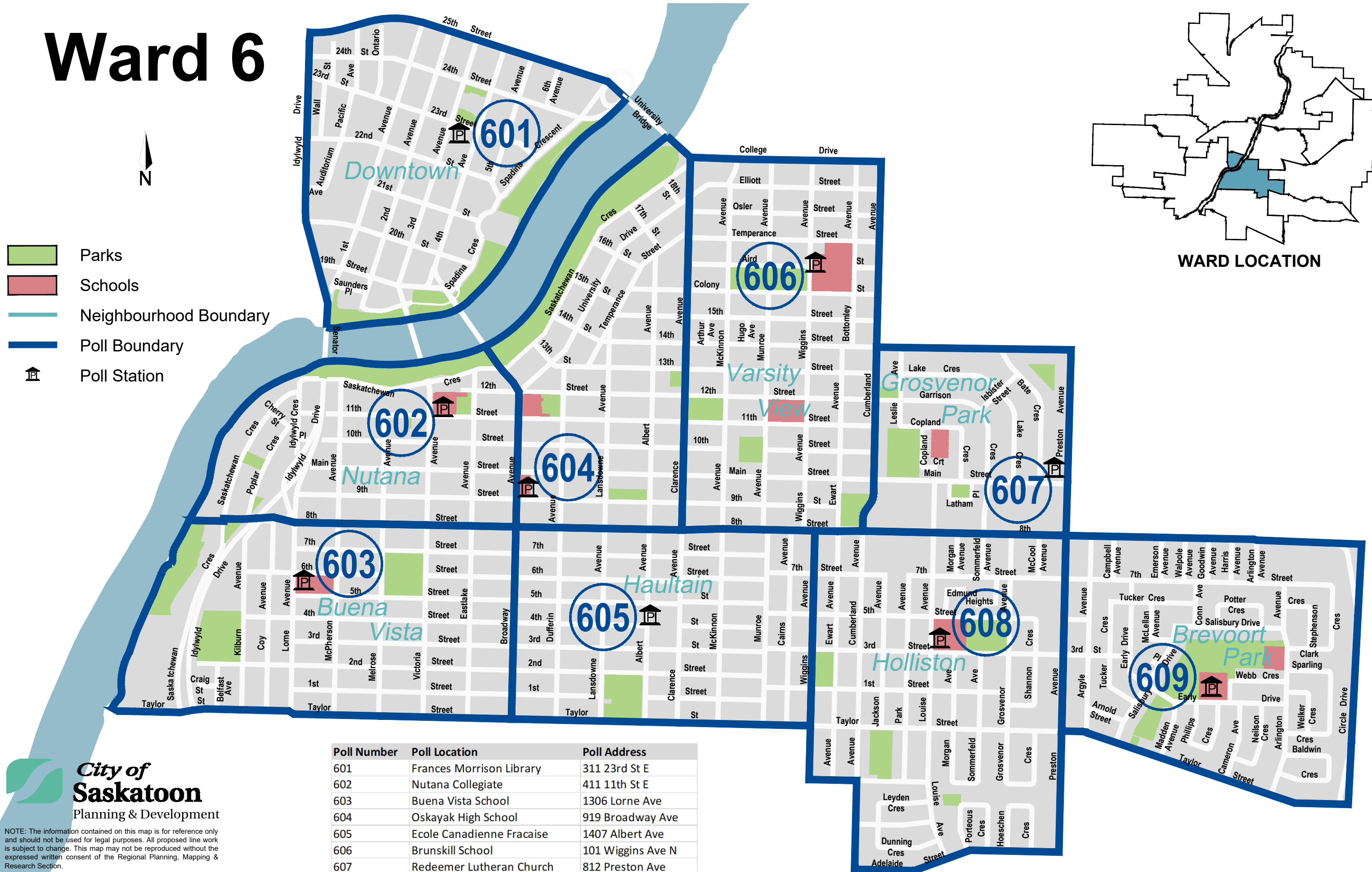
Ward 6



- Parks
- Schools
- Neighbourhood Boundary
- Poll Boundary
- P Poll Station



WARD LOCATION



Poll Number	Poll Location	Poll Address
601	Frances Morrison Library	311 23rd St E
602	Nutana Collegiate	411 11th St E
603	Buena Vista School	1306 Lorne Ave
604	Oskayak High School	919 Broadway Ave
605	Ecole Canadienne Fraicise	1407 Albert Ave
606	Brunskill School	101 Wiggins Ave N
607	Redeemer Lutheran Church	812 Preston Ave
608	Holliston School	1511 Louise Ave
609	Brevoort Park School	2809 Early Dr

City of Saskatoon
Planning & Development

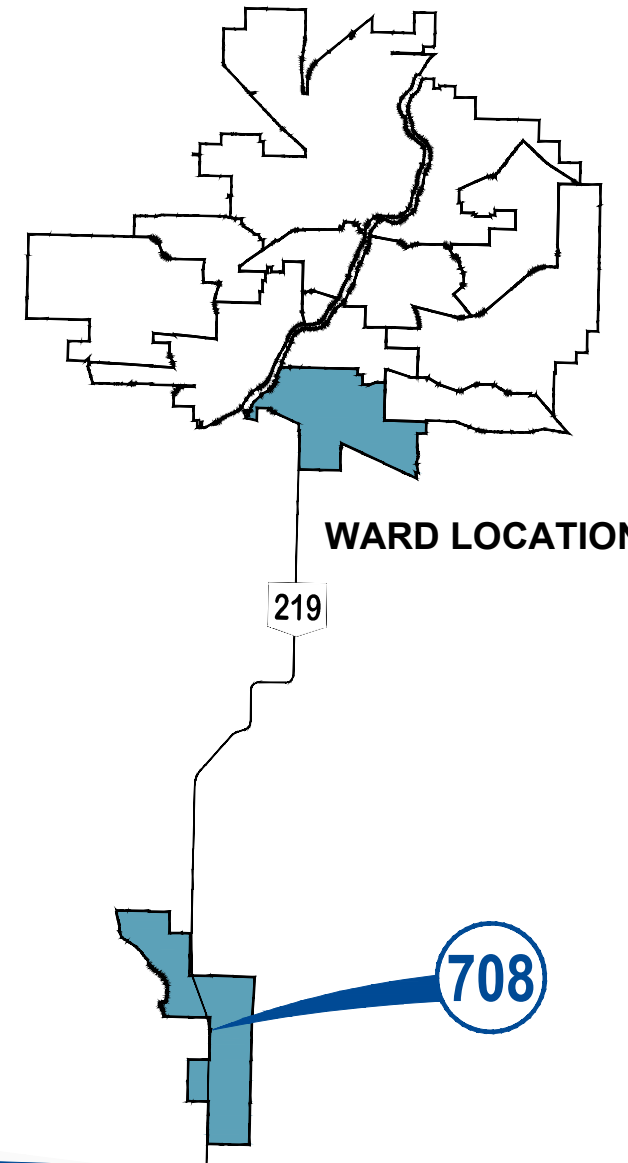
NOTE: The information contained on this map is for reference only and should not be used for legal purposes. All proposed line work is subject to change. This map may not be reproduced without the expressed written consent of the Regional Planning, Mapping & Research Section.







DRAWING NOT TO BE SCALED
April 28, 2020

N:\Planning\MAPPING\ELECTION2020_ElectionWard_Maps\Ward6_2020.docx

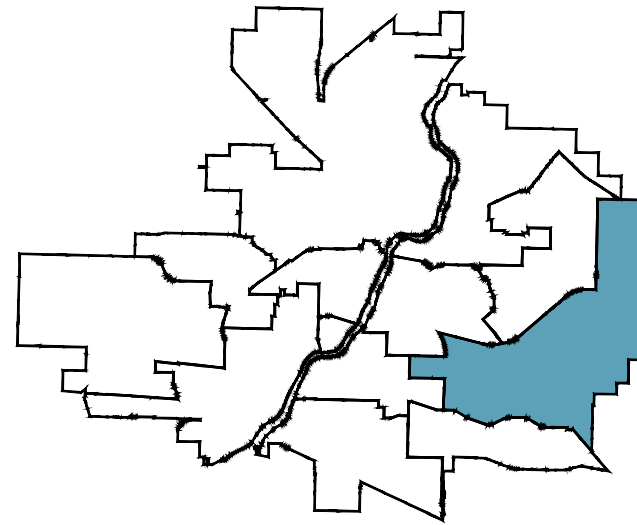
Ward 7

Poll Number	Poll Location	Poll Address
701	Seventh Day Adventist School	2228 Herman Ave
702	Queen Elizabeth School	1905 Eastlake Ave
703	John Lake School	2606 Broadway Ave
704	The Willows Golf & Country Club	382 Cartwright St
705	Chief Whitecap School	812 Gordon Rd
706	Hugh Cairns School	2621 Cairns Ave
707	Prince Philip School	1715 Drinkle St
708	Whitecap Community Fire Hall	Chief Whitecap Trail



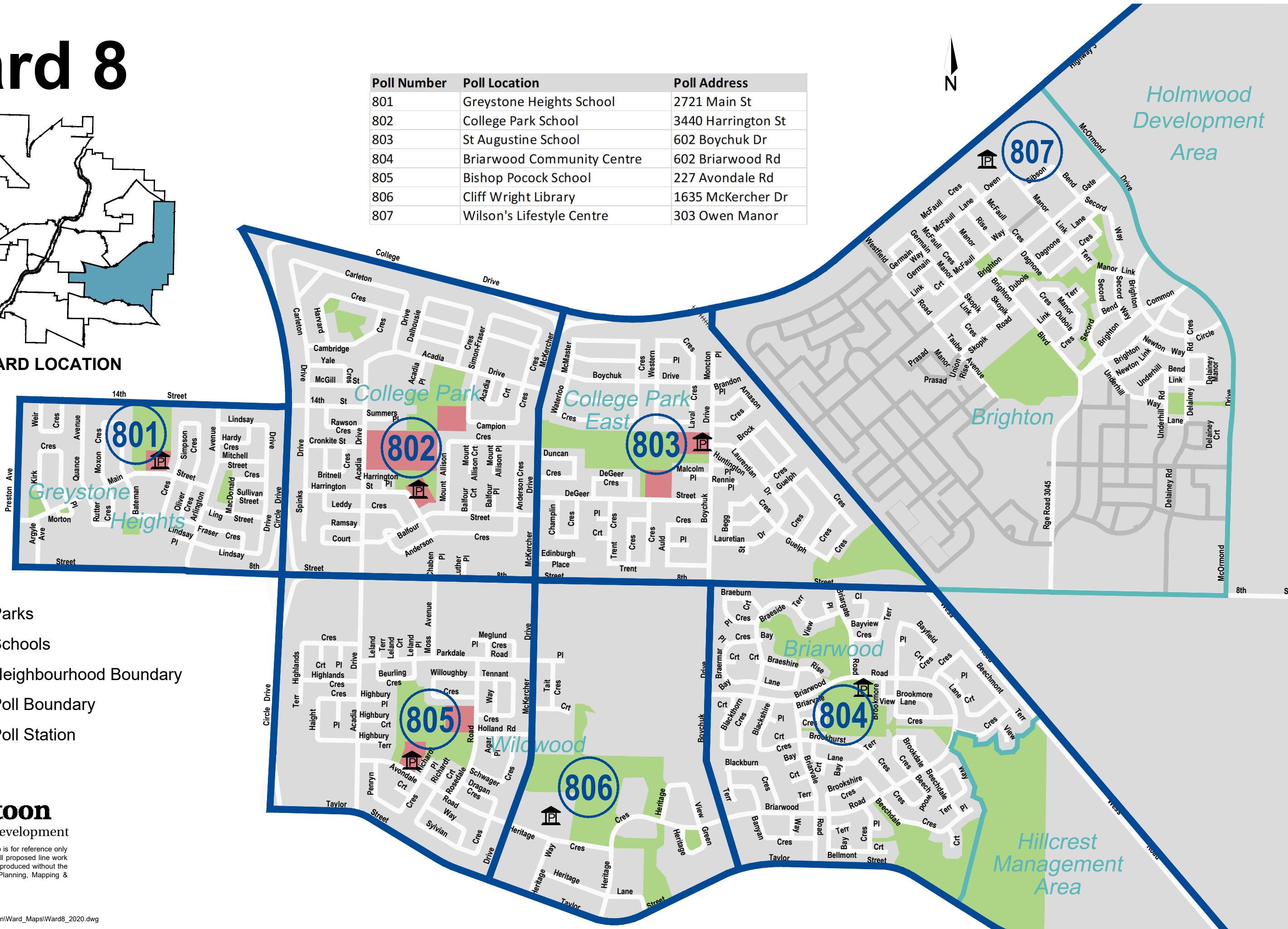
-  Parks
-  Golf Course
-  Schools
-  Neighbourhood Boundary
-  Poll Boundary
-  Poll Station

Ward 8



WARD LOCATION

Poll Number	Poll Location	Poll Address
801	Greystone Heights School	2721 Main St
802	College Park School	3440 Harrington St
803	St Augustine School	602 Boychuk Dr
804	Briarwood Community Centre	602 Briarwood Rd
805	Bishop Pocock School	227 Avondale Rd
806	Cliff Wright Library	1635 McKercher Dr
807	Wilson's Lifestyle Centre	303 Owen Manor



- Parks
- Schools
- Neighbourhood Boundary
- Poll Boundary
- ⌚ Poll Station



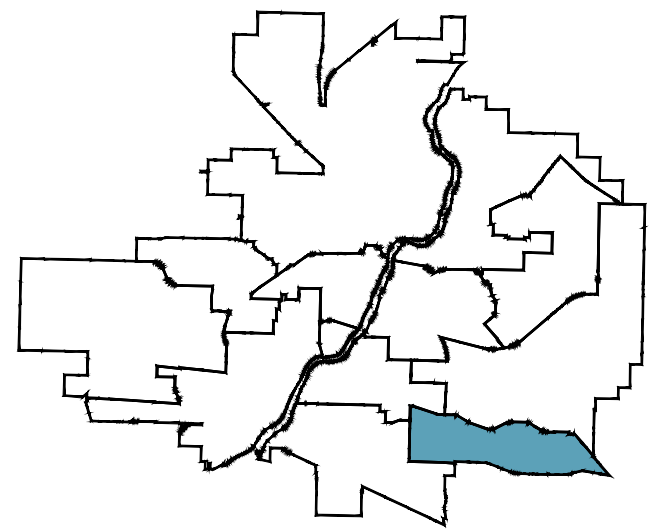
NOTE: The information contained on this map is for reference only and should not be used for legal purposes. All proposed line work is subject to change. This map may not be reproduced without the expressed written consent of the Regional Planning, Mapping & Research Section.

DRAWING NOT TO BE SCALED
April 29, 2020

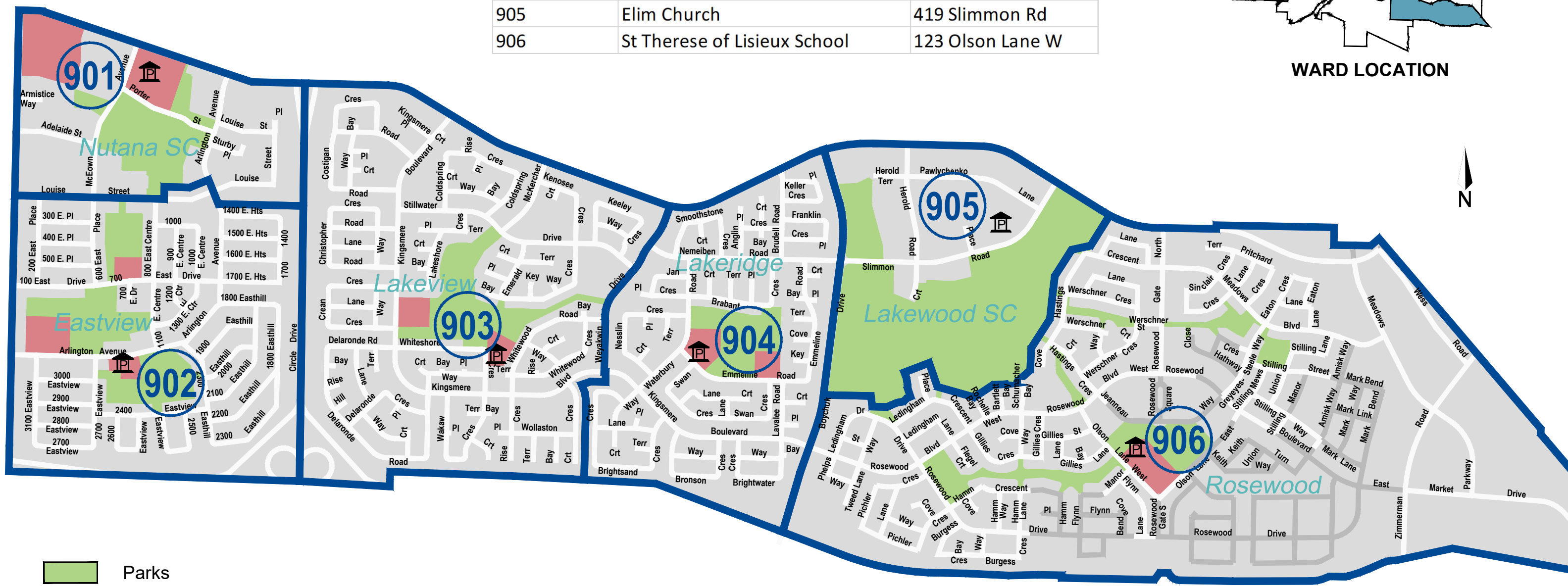
N:\Planning\MAPPING\ELECTION2020_ElectionWard_Maps\Ward8_2020.dwg






Ward 9

Poll Number	Poll Location	Poll Address
901	Holy Cross High School	2115 McEown Ave
902	Pope John Paul II School	3035 Arlington Ave
903	Lakeridge School	305 Waterbury Rd
903	St Bernard School	203 Whiteshore Cres
905	Elim Church	419 Slimmon Rd
906	St Therese of Lisieux School	123 Olson Lane W



WARD LOCATION



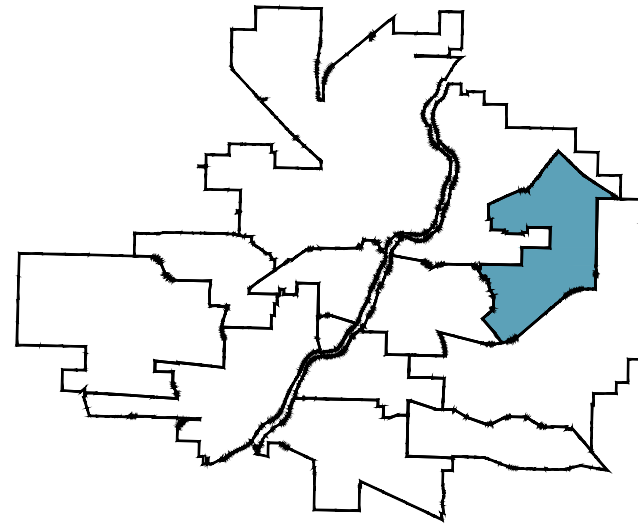
-  Parks
-  Schools
-  Neighbourhood Boundary
-  Poll Boundary
-  Poll Station








NOTE: The information contained on this map is for reference only and should not be used for legal purposes. All proposed line work is subject to change. This map may not be reproduced without the expressed written consent of the Regional Planning, Mapping & Research Section.

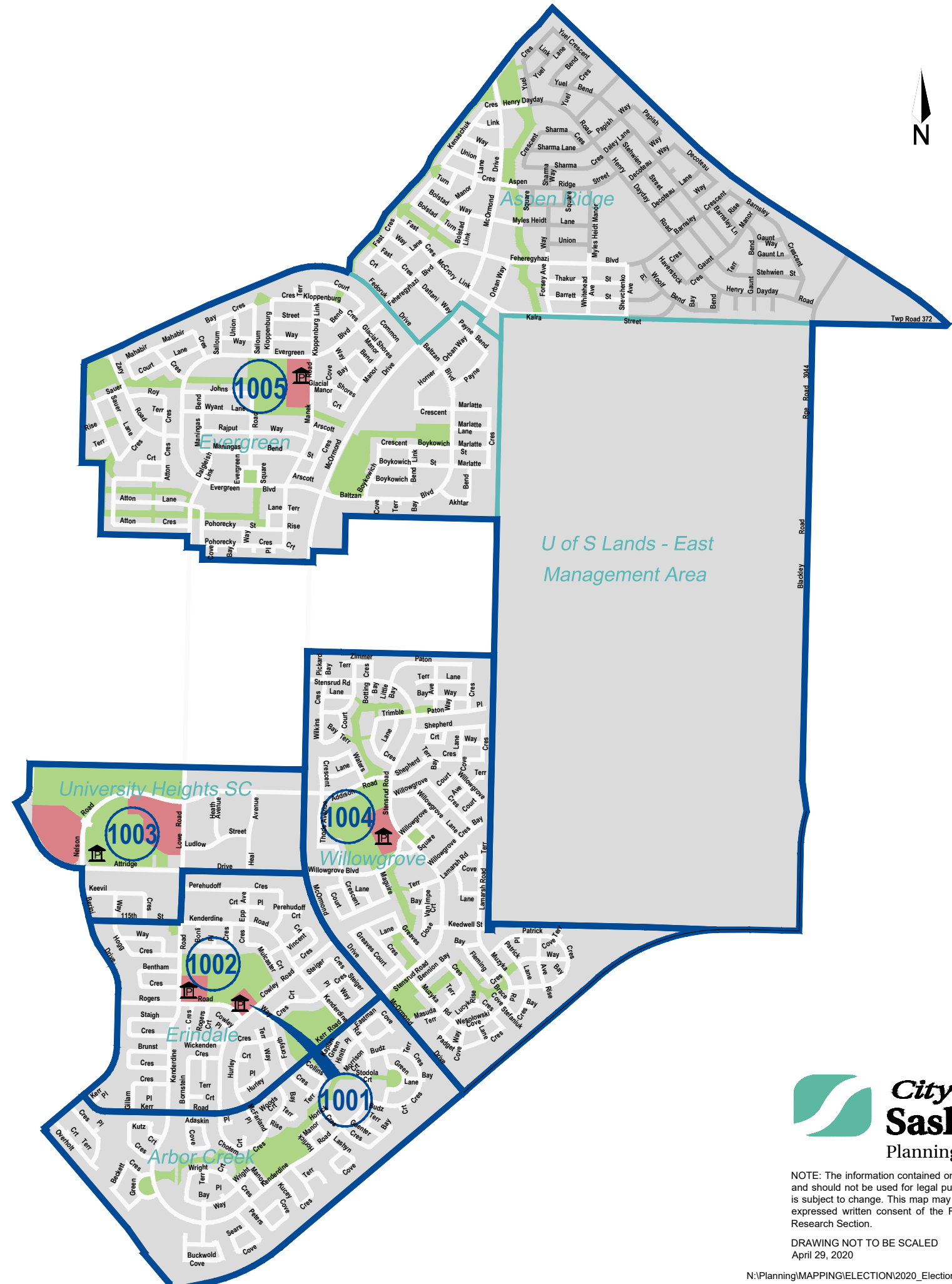
DRAWING NOT TO BE SCALED
April 29, 2020

Ward 10



WARD LOCATION

-  Parks
-  Schools
-  Neighbourhood Boundary
-  Poll Boundary
-  Poll Station



Poll Number	Poll Location	Poll Address
1001	Father Robinson School	530 Rogers Rd
1002	Dr John G Egnatoff School	225 Kenderdine Rd
1003	Alice Turner Library	110 Nelson Rd
1004	Willowgrove School	805 Stensrud Rd
1005	Sylvia Fedoruk School	628 Manek Rd

City of Saskatoon **ELECTION SIGN GUIDE**





Executive Summary

The Election Sign Guide provides an overview of the regulations on election signage. Regulations on election signage are outlined in the following civic bylaws and federal acts.

- City of Saskatoon Bylaw No. 8770 (Zoning Bylaw);
- City of Saskatoon Bylaw No. 7491 (Temporary Sign Bylaw);
- City of Saskatoon Bylaw No. 7565 (Poster Bylaw); and
- The Local Government Election Act, 2015.

These bylaws regulate sign placement, duration and other standards including size and height.

Table of Contents

1.0	Definitions	4
2.0	Duration of Election Signs & Posters	4
3.0	Private Property vs Right-of-Way (ROW)	4
	Figure 1 - Private Property vs City Property (Right-of-Way)	4
4.0	Election Signs on Private Property	5
	4.1 Private Property - Standards	5
	Figure 2 - Maximum Sign Size in a Residential Area (Private Property)	5
	Figure 3 - Maximum Sign Size in a Commercial/ Industrial Area (Private Property)	5
5.0	Election Signs on ROW	5
	Figure 4 - Prohibited Roadways Map	6-7
	5.1 ROW - Standards	8
	Figure 5 - Election Sign Setbacks	8
6.0	Removal and Recovery of Signs	9
7.0	Election Posters	9
	7.1 Election Posters - Standards	9
	Figure 6 - Community Bulletin Board Areas	10
8.0	Related Standards	11
9.0	Safety Precautions	11
10.0	Related Web Links	11

The Election Sign Guide is available in an online format at saskatoon.ca/electionsigns.

1.0 Definitions

An “Election Sign” and “Election Poster” means a temporary sign/poster which is designed or intended to be displayed in connection with the following:

- (i) a federal election or referendum;
- (ii) a provincial election, referendum or plebiscite;
- (iii) a local government election; or
- (iv) a Saskatoon Health Authority election.

2.0 Duration of Election Signs and Posters

Election signs and posters may be installed after the following:

- Federal or provincial election - after an election writ has been issued.
- Federal referendum - after a proclamation has been issued.
- Provincial referendum - after an order by the Lieutenant Governor in Council.
- Provincial plebiscite - after a direction by the Assembly or the Minister.
- Civic election or Saskatoon Health Authority election - forty-five (45) days before the election.

3.0 Private Property vs Right-of-Way (ROW)

Figure 1 identifies the typical delineation between private property and City boulevard area. Election signage on private property is regulated by the standards established in the City’s Zoning Bylaw. The placement of election signage on City boulevards, referred to as City right-of-way (ROW), and buffer strips are regulated by the standards established in the City’s Temporary Sign Bylaw.

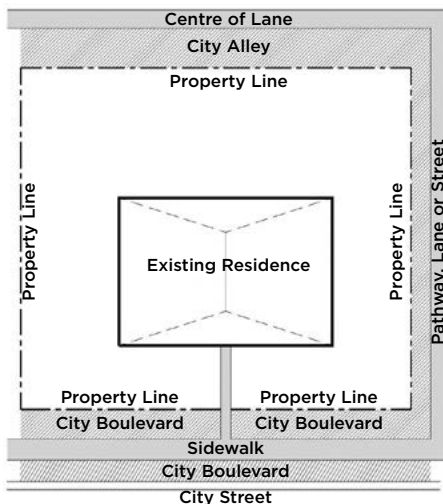


Figure 1 - Private Property vs City Right-of-Way (ROW)

4.0 Election Signs on Private Property

Election signs may be placed on a residential site (“R” zoning) by a resident of the property.

Election signs may also be placed on commercial or industrial sites that are zoned to accommodate third party advertising.

Interested parties can access property zoning details via the City’s Development Portal on saskatoon.ca/zoningbylaw.

Alternatively, to verify if a site is zoned appropriately for election signage, interested parties can contact Bylaw Compliance at 306-657-8766 or by email at bylaw.compliance@saskatoon.ca.

4.1 Private Property – Standards

Sign Size – Within residential areas, the maximum allowable sign face area is 0.84 m² (9 ft²). Within commercial and industrial areas that are zoned appropriately for election signage, the maximum allowable sign face area is 18 m² (193.75 ft²).

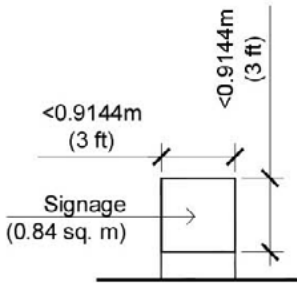


Figure 2 – Maximum Sign Size in a Residential Area (Private Property)

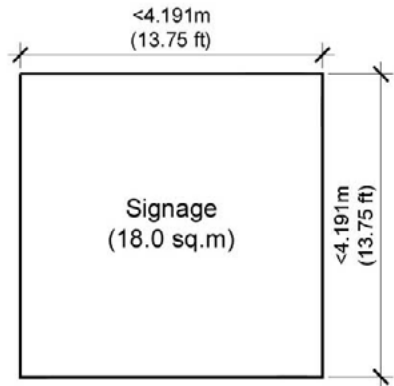


Figure 3 – Maximum Sign Size in a Commercial/Industrial Area (Private Property)

Sign Setbacks – On corner lots, election signs must be a minimum of 6 m (19.69 ft) from the front property corner, which is closest to the street.

General Provisions – The placement of election signs must not create a hazard for vehicles or pedestrians, or obstruct the view or any portion of a traffic control device or signal.

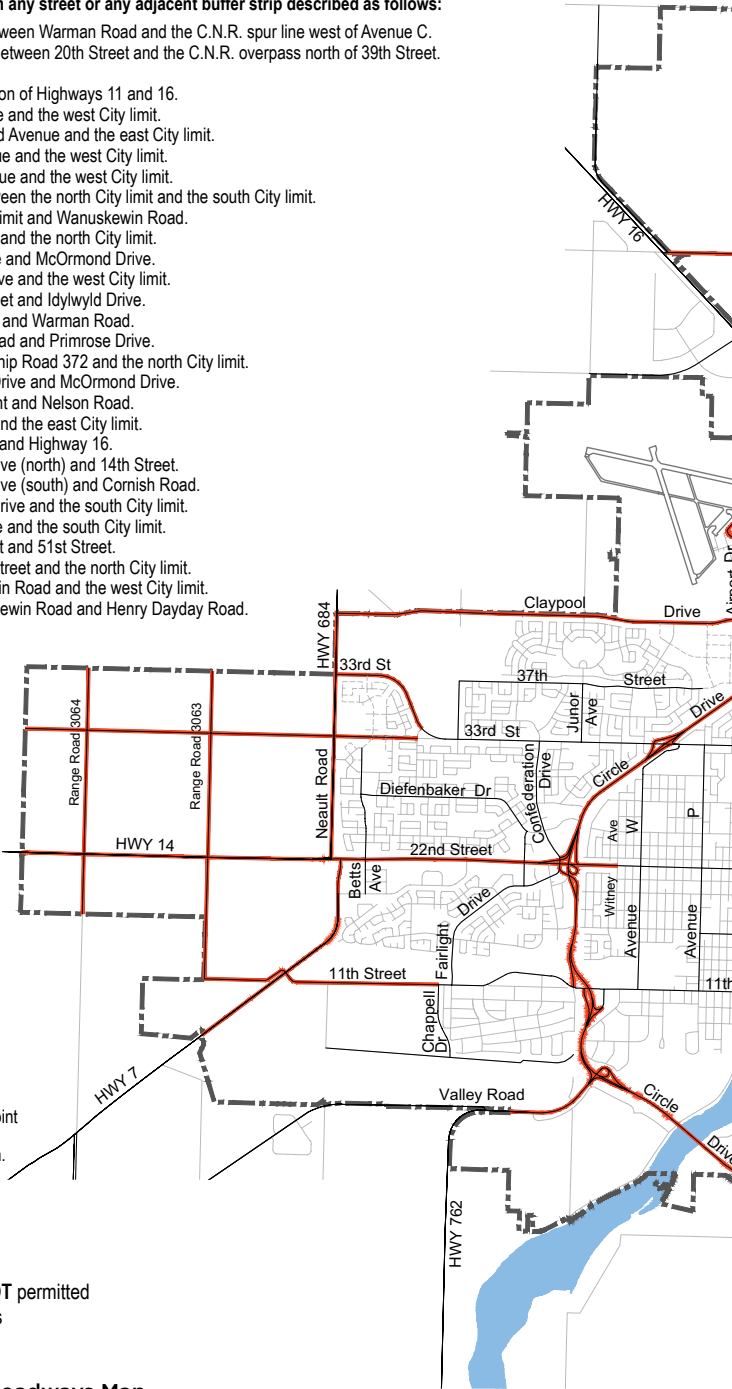
5.0 Election Signs on City Right-of-Way (ROW)

Elections Signs are not permitted on any centre medians, traffic islands or roundabouts. Election signs are permitted on all City of Saskatoon boulevards and buffer strips, except those noted in Figure 4 (next page), which are generally higher speed roadways.

PROHIBITED ROADWAYS FOR TEMPORARY SIGNS

Temporary signs are prohibited on any street or any adjacent buffer strip described as follows:

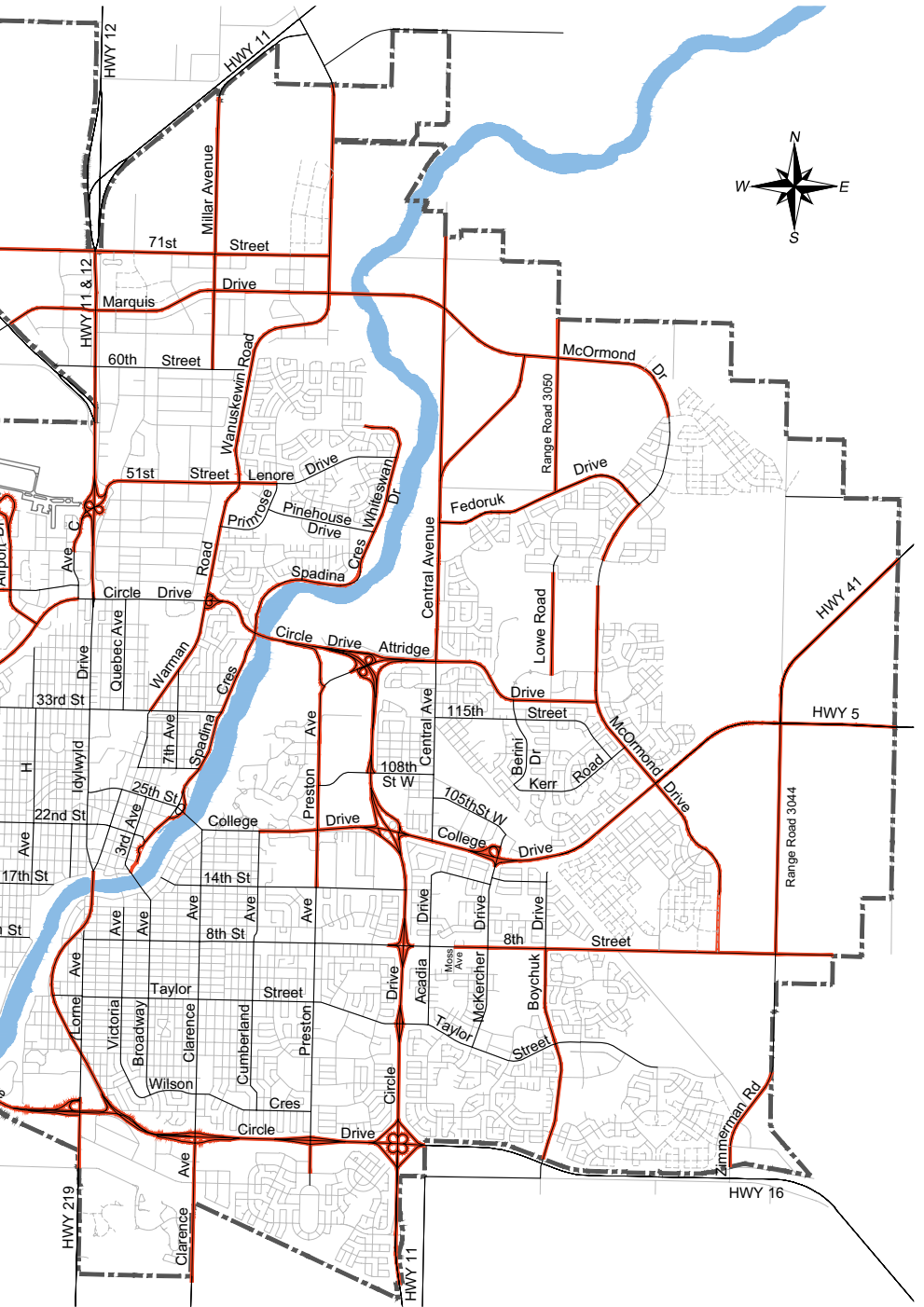
- Circle Drive except that portion between Warman Road and the C.N.R. spur line west of Avenue C.
- Idylwyld Drive except that portion between 20th Street and the C.N.R. overpass north of 39th Street.
- Airport Drive.
- The interchange at the south junction of Highways 11 and 16.
- 11th Street between Chappell Drive and the west City limit.
- College Drive between Cumberland Avenue and the east City limit.
- 22nd Street between Witney Avenue and the west City limit.
- 33rd Street between Steeves Avenue and the west City limit.
- Range Road, 3063 and 3064, between the north City limit and the south City limit.
- 71st Street between the west City limit and Wanuskewin Road.
- Millar Avenue between 60th Street and the north City limit.
- Attridge Drive between Circle Drive and McOrmond Drive.
- Claypool Drive between Airport Drive and the west City limit.
- Avenue C North between 45th Street and Idylwyld Drive.
- 51st Street between Idylwyld Drive and Warman Road.
- Lenore Drive between Warman Road and Primrose Drive.
- Range Road 3051 between Township Road 372 and the north City limit.
- Central Avenue between Attridge Drive and McOrmond Drive.
- Lowe Road between Atton Crescent and Nelson Road.
- 8th Street between Moss Avenue and the east City limit.
- Boychuk Drive between 8th Street and Highway 16.
- Preston Avenue between Circle Drive (north) and 14th Street.
- Preston Avenue between Circle Drive (south) and Cornish Road.
- Clarence Avenue between Circle Drive and the south City limit.
- Lorne Avenue between Circle Drive and the south City limit.
- Warman Road between 33rd Street and 51st Street.
- Wanuskewin Road between 51st Street and the north City limit.
- Marquis Drive between Wanuskewin Road and the west City limit.
- McOrmond Drive between Wanuskewin Road and Henry Dayday Road.
- McOrmond Drive between Fedoruk Drive and 8th Street.
- Range Road 3050 between Agra Road and the north City limit.
- Fedoruk Drive between Central Avenue and McOrmond Drive.
- Highway 41 between the east City limit and Highway 5.
- Range Road 3044 between Highway 5 and 8th Street.
- Zimmerman Road from the east City limit to the south City limit.
- Valley Road between Circle Drive and the south City limit.
- Neault Road between the north City limit and 22nd Street.
- Highway 7 between the south City limit and 22nd Street.
- Highway 11 at the Circle Drive Interchange to the south City limit.
- East side of Spadina Crescent between 19th Street and Pinehouse Drive.
- East side of Whiteswan Drive between Pinehouse Drive and a point 300 metres east of the Whiteswan Drive/Silverwood Road intersection.



LEGEND

- City Limits
- Election signs are **NOT** permitted along these roadways

Figure 4 – Prohibited Roadways Map



5.1 ROW - Standards

Sign Size - On City ROW, the maximum allowable sign face area is 0.6 m² (6.45 ft²).

Sign Setbacks - On City ROW, election signs must adhere to the following minimum setbacks which are identified in Figure 5:

- 2 m (6.56 ft) from any curb
- 6 m (19.69 ft) from any driving lane, where no curb exists
- 2 m (6.56 ft) from any fire hydrant
- 5 m (16.4 ft) from any private driveway
- 30 m (98.4 ft) from an intersection measured from the outer most curb face
- Temporary signs must be placed a minimum of one (1.0) metre from any City sidewalk or pathway

Sign Height - The top of the sign must be less than one 1 m (3.28 ft) above grade.

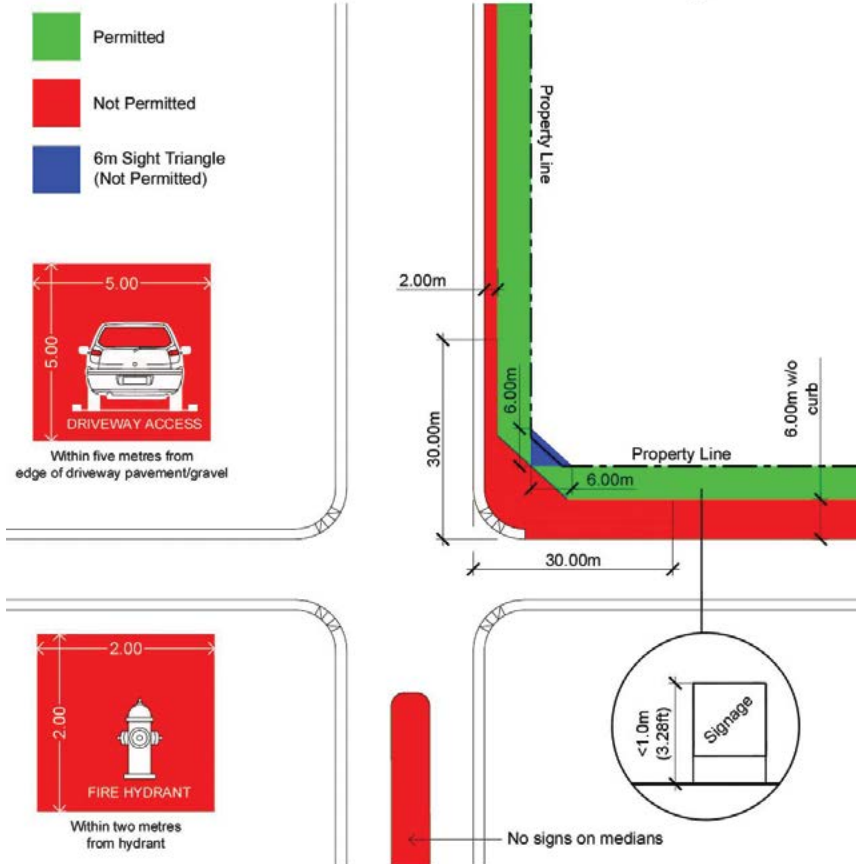


Figure 5 - Election Sign Setbacks

6.0 Removal and Recovery of Signs

Installation and removal of signs is the responsibility of election candidates. Election signs must be removed within seven (7) days after the date of the election, referendum or plebiscite.

The City may remove signs without prior notice if the sign is considered to be a safety hazard, is located on prohibited roadway boulevards, medians or buffer strips, or if the candidate has not removed the sign after being notified.

If you believe your signs have been removed by the City, please contact Bylaw Compliance at 306-657-8766 or bylaw.compliance@saskatoon.ca and you will be directed to the appropriate person.

Any signs removed by the City will be held for three (3) business days, during which time signs may be reclaimed. The City may without notice, dispose of any signs which are not reclaimed after three (3) business days. The City is not responsible for the loss or damage to any signs removed or stored.

7.0 Election Posters

Within the Downtown, Riversdale, Broadway and Sutherland business districts the placement of elections posters are restricted to the community bulletin board areas as shown in Figure 6 (next page).

In other areas of the city, election posters must not be attached to any public property, with the exception of street light poles, traffic signal poles, telephone poles or power poles. In no case shall a poster be attached to any public property located within a traffic island or median.

7.1 Election Posters – Standards

The following standards apply to the placement of election posters:

- The size of an election poster must not exceed dimensions of 11 in x 17 in.
- Election posters must indicate the date upon which the poster is attached.
- Election posters may only be attached with clear tape or other easily removable tape.

Election posters must be removed within seven (7) days after the date of the election, referendum or plebiscite.

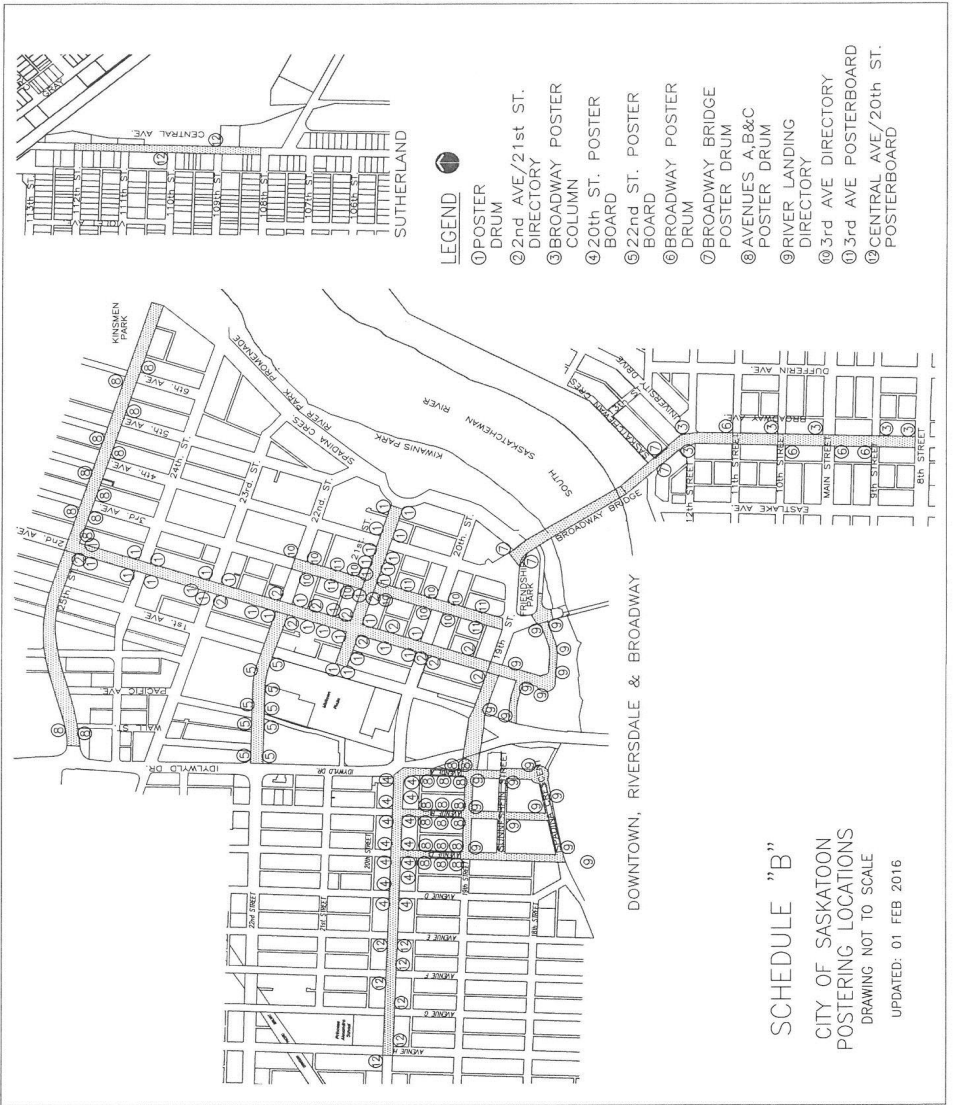


Figure 6 - Community Bulletin Board Areas

8.0 Related Standards

- Election advertising on bus benches, buses or billboards where third party advertising is permitted is not considered to be third party advertising and are not bound by the regulations outlined in this document.
- Licensed portable signs may be used for election advertising if it is located on private property in a zoning district which permits third party signage (Signage Group 5). The portable sign must maintain all required bylaw regulations, including setbacks from other portable signs.
- Persons holding election signs on ROW or buffer strips are bound by the regulations outlined in Section 5.0 of this document.
- In accordance with Section 176 of the *Local Government Election Act, 2015*, during the hours that a poll is open election signage must not be placed within 100 m (328 ft) of the building in which a poll is held.



9.0 Safety Precautions

When installing/removing election signs, take proper safety precautions to ensure your safety and the safety of the public, including reducing driver distractions. Safety tips include:

- All persons working near roadways shall wear reflective vests/bright clothing and safety footwear.
- Signs should be installed and removed between 9:30 a.m. and 3:30 p.m. outside of peak travel times.
- Ensure that signs are properly secured to avoid being blown away.

10.0 Related Web Links

City of Saskatoon Zoning Bylaw (refer to Appendix A – Sign Regulations)
saskatoon.ca/bylaw8770

City of Saskatoon Temporary Sign Bylaw
saskatoon.ca/bylaw7491

City of Saskatoon Poster Bylaw
saskatoon.ca/bylaw7565

City of Saskatoon Development Portal (for property zoning characteristics)
saskatoon.ca/zoningbylaw



City of
Saskatoon

222 3rd Avenue North
Saskatoon, Saskatchewan, S7K 0J5

For any questions on election sign regulations,
please contact Bylaw Compliance at 306-657-8766
or bylaw.compliance@saskatoon.ca

August 2019