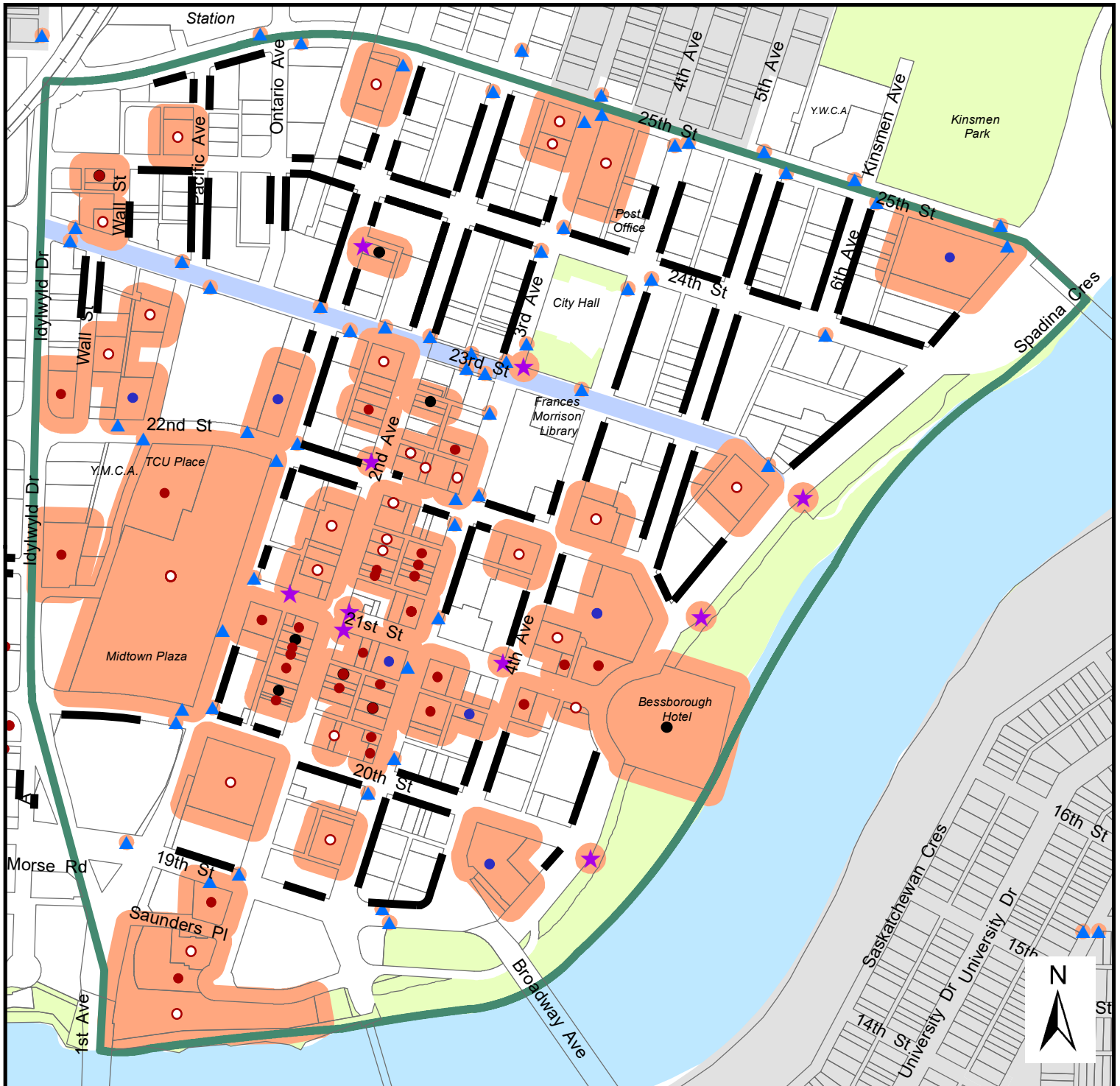


# Downtown Saskatoon BID

## 20m Buffer Zone - Permitted Locations

(For Reference Only)

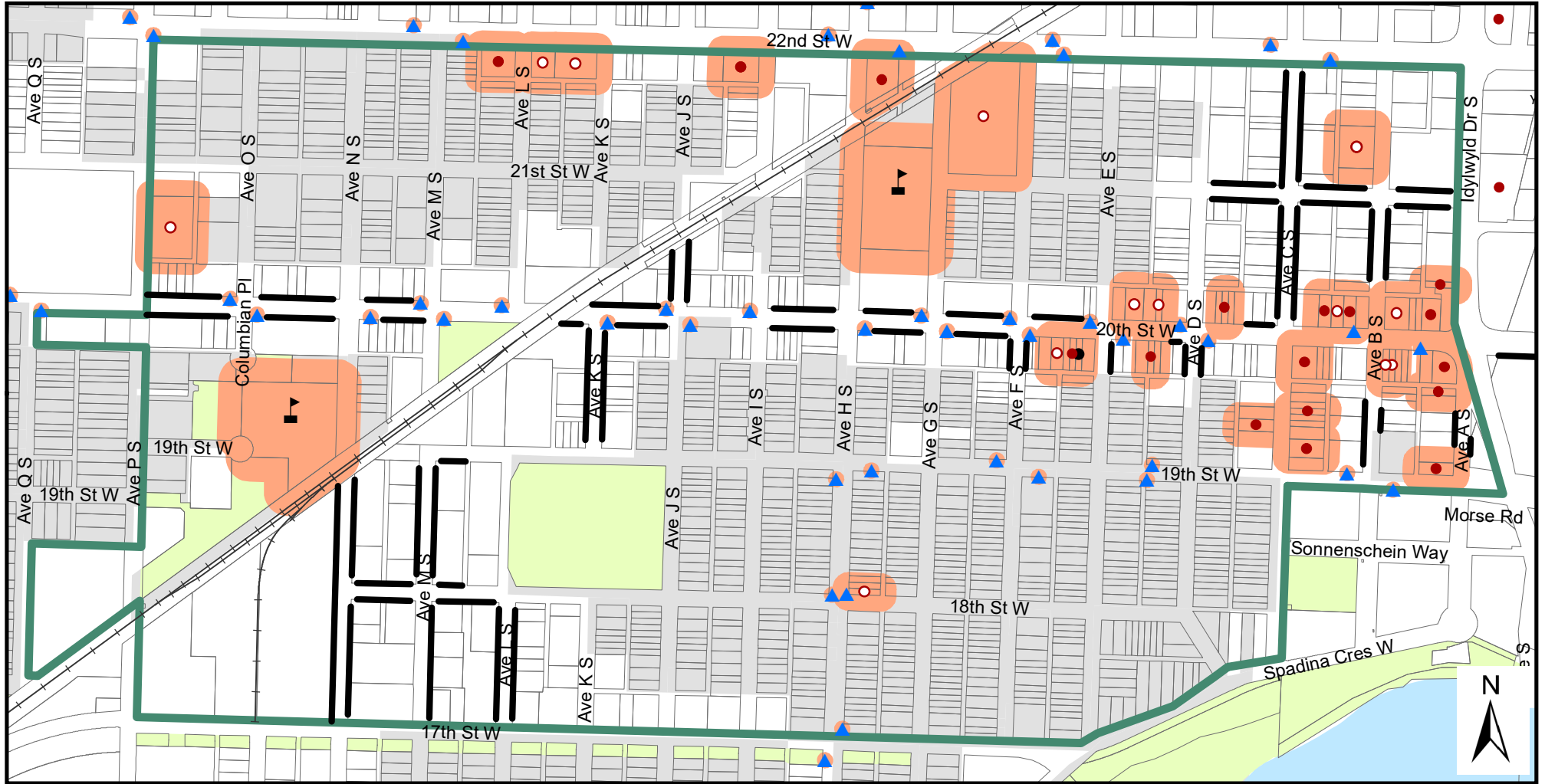













- |  |                                       |
|--|---------------------------------------|
| Downtown Saskatoon                                   | Drinking Places (Alcoholic Beverages) |
| 20m Buffer Zone (30m for Schools, 10m for bus stops) | Full-service restaurants              |
| Protected Bike Lane                                  | Hotels                                |
| Residential Zoning Districts                         | Limited-service eating places         |
| Park   | Sidewalk Vendors                      |
| Bus Stops  |                                       |
| Permitted Locations                                  |                                       |

\*Additional locations may be considered upon review and approval of the City and the BID. Please contact the Downtown Saskatoon BID at (306) 665-2001.

Note: The intent of this map is to illustrate potential permitted locations based on a 20 metre buffer zone from food service establishments. This map does not show required separation distances from park concessions, special events or festivals, intersections, cross walks and bus stops.

**Riversdale BID**  
**20m Buffer Zone - Permitted Locations**  
 (For Reference Only)



- |  |   |   |                                       |
|--|---|---|---------------------------------------|
|  | Permitted_Locations                                     |  | Drinking Places (Alcoholic Beverages) |
|  | Bus Stops   |  | Full-service restaurants              |
|  | School  |  | Hotels                                |
|  | Riversdale Bid Boundary                                 |  | Limited-service eating places         |
|  | 20m Buffer Zone (30m for Schools,<br>10m for bus stops) |   |                                       |
|  | Park  |   |                                       |
|  | Residential Zoning Districts                            |   |                                       |

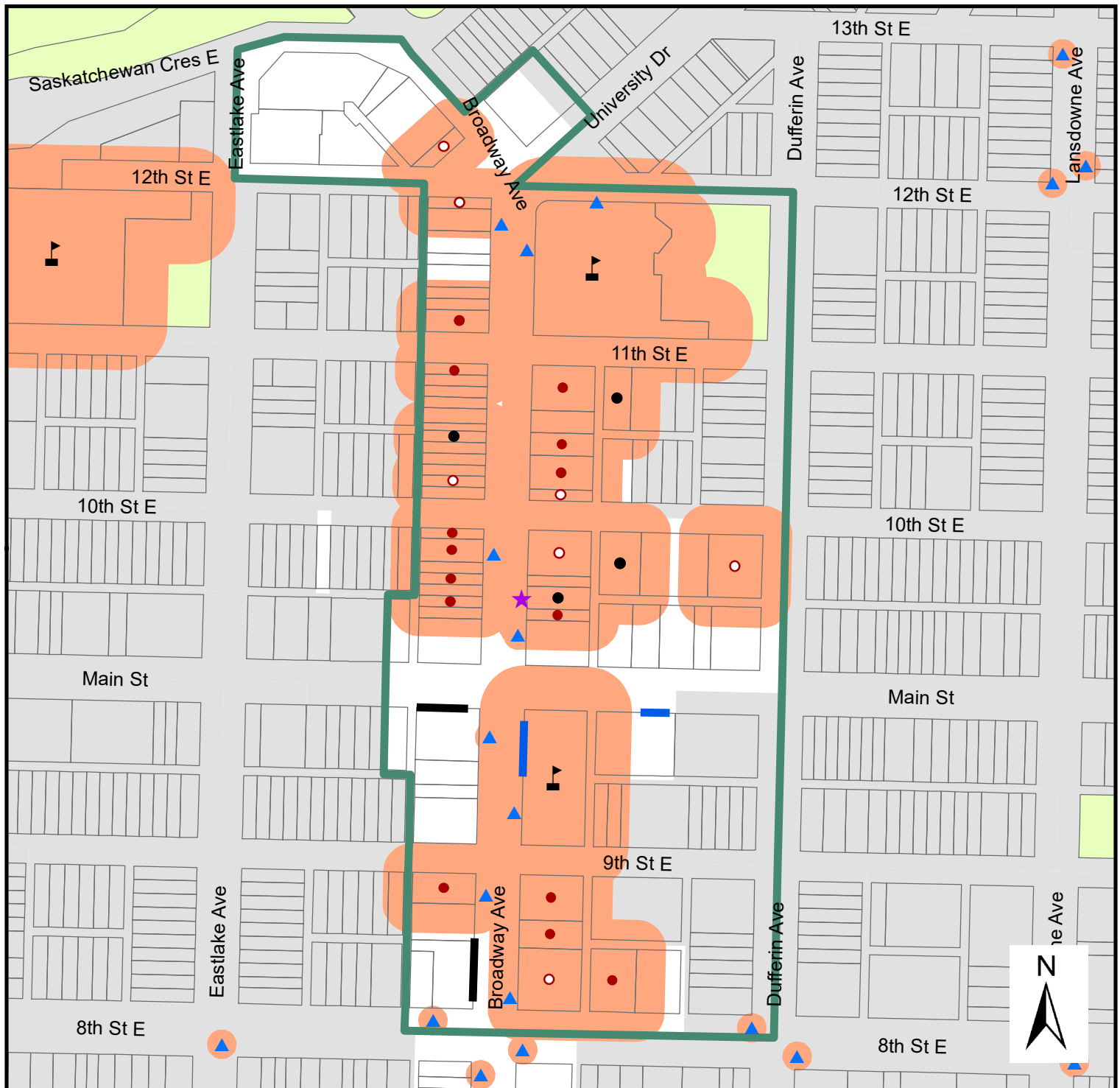
Note: The intent of this map is to illustrate potential permitted locations based on a 20 metre buffer zone from food service establishments. This map does not show required separation distances from park concessions, special events or festivals, intersections, cross walks and bus stops.

\*Additional locations may be considered upon review and approval of the City and the BID. Please contact the Riversdale BID at (306) 242-2711.

# Broadway BID

## 20m Buffer Zone - Permitted Locations

(For Reference Only)



- Broadway Bid Boundary
- 20m Buffer Zone (30m for Schools, 10m for bus stops)
- Park
- Residential Zoning Districts
- ▲ Bus Stops
- School
- Permitted Locations
- Permitted Locations (other)
- Drinking Places (Alcoholic Beverages)
- Full-service restaurants
- Hotels
- Limited-service eating places
- ★ Sidewalk Vendors

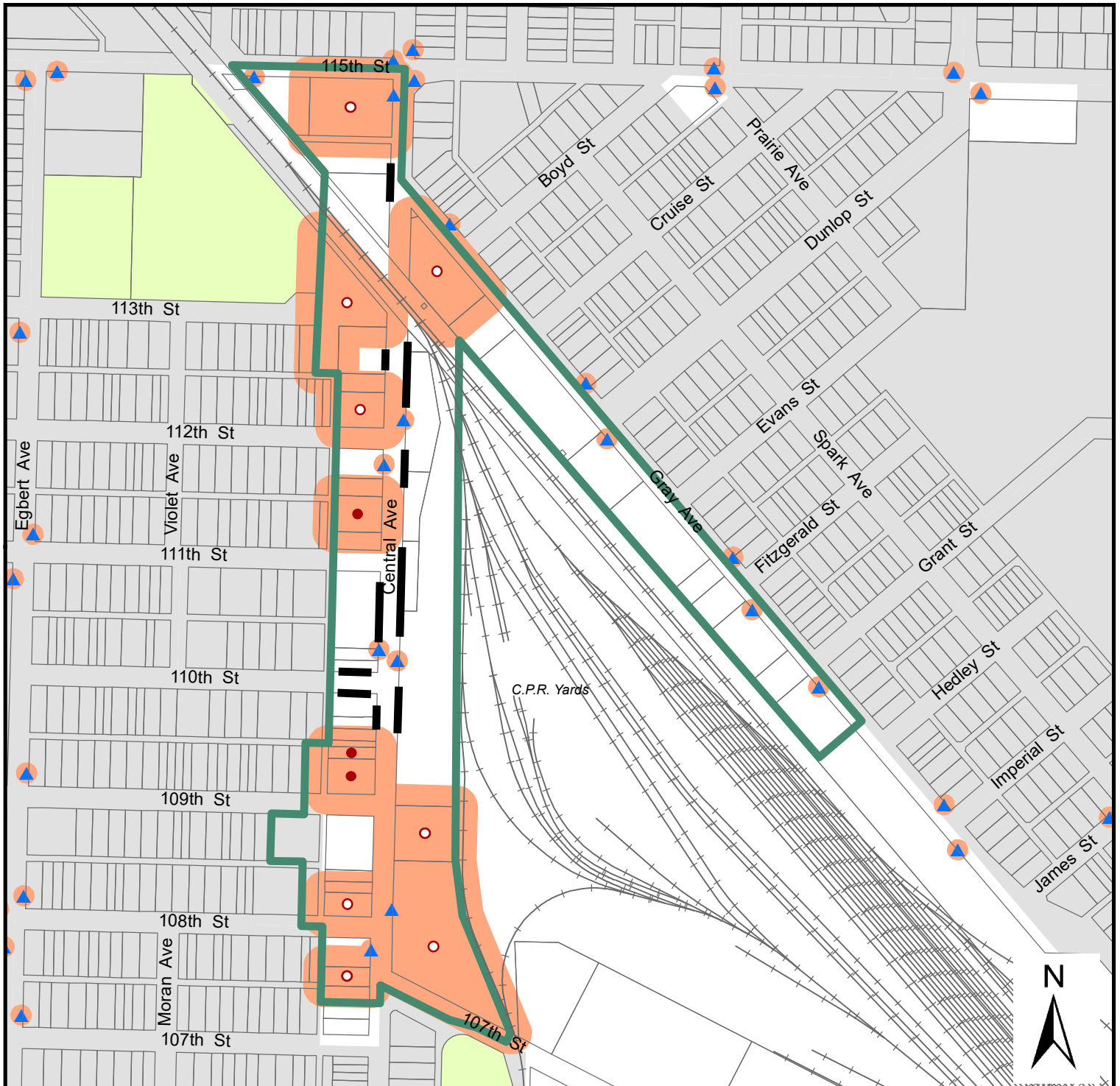
\*Additional locations may be considered upon review and approval of the City and the BID. Please contact the Broadway BID at (306) 664-6463.

Note: The intent of this map is to illustrate potential permitted locations based on a 20 metre buffer zone from food service establishments. This map does not show required separation distances from park concessions, special events or festivals, intersections, cross walks and bus stops.

# Sutherland BID

## 20m Buffer Zone - Permitted Locations

(For Reference Only)



- Sutherland Bid Boundary
- 20m Buffer Zone (30m for Schools, 10m for bus stops)
- Park
- Residential Zoning Districts
- ▲ Bus Stops
- Permitted Locations
- Drinking Places (Alcoholic Beverages)
- Full-service restaurants
- Hotels
- Limited-service eating places

Note: The intent of this map is to illustrate potential permitted locations based on a 20 metre buffer zone from food service establishments. This map does not show required separation distances from park concessions, special events or festivals, intersections, cross walks and bus stops.

\*Additional locations may be considered upon review and approval of the City and the BID. Please contact the Sutherland BID at (306) 477-1277.