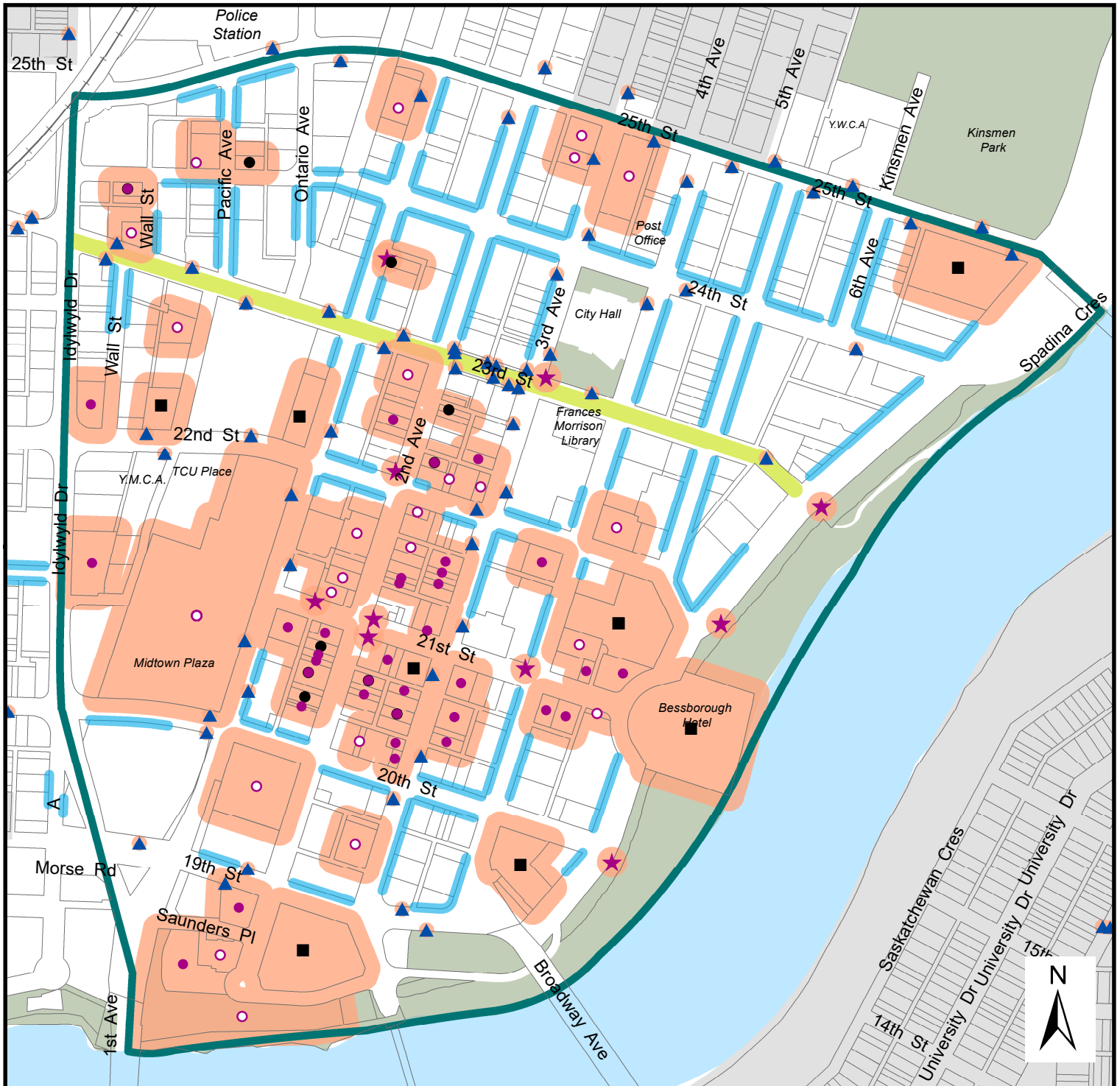


Downtown Saskatoon BID

20m Buffer Zone - Permitted Locations

(For Reference Only)



- | | |
|--------------------------------|---------------------------------------|
| Downtown Saskatoon | Sidewalk Vendors |
| 20m Buffer (10m for Bus Stops) | Drinking Places (Alcoholic Beverages) |
| Park | Full-service restaurants |
| Residential Zoning Districts | Limited-service eating places |
| Bus Stops | Hotels |
| Protected Bike Lane | |
| Permitted Locations | |

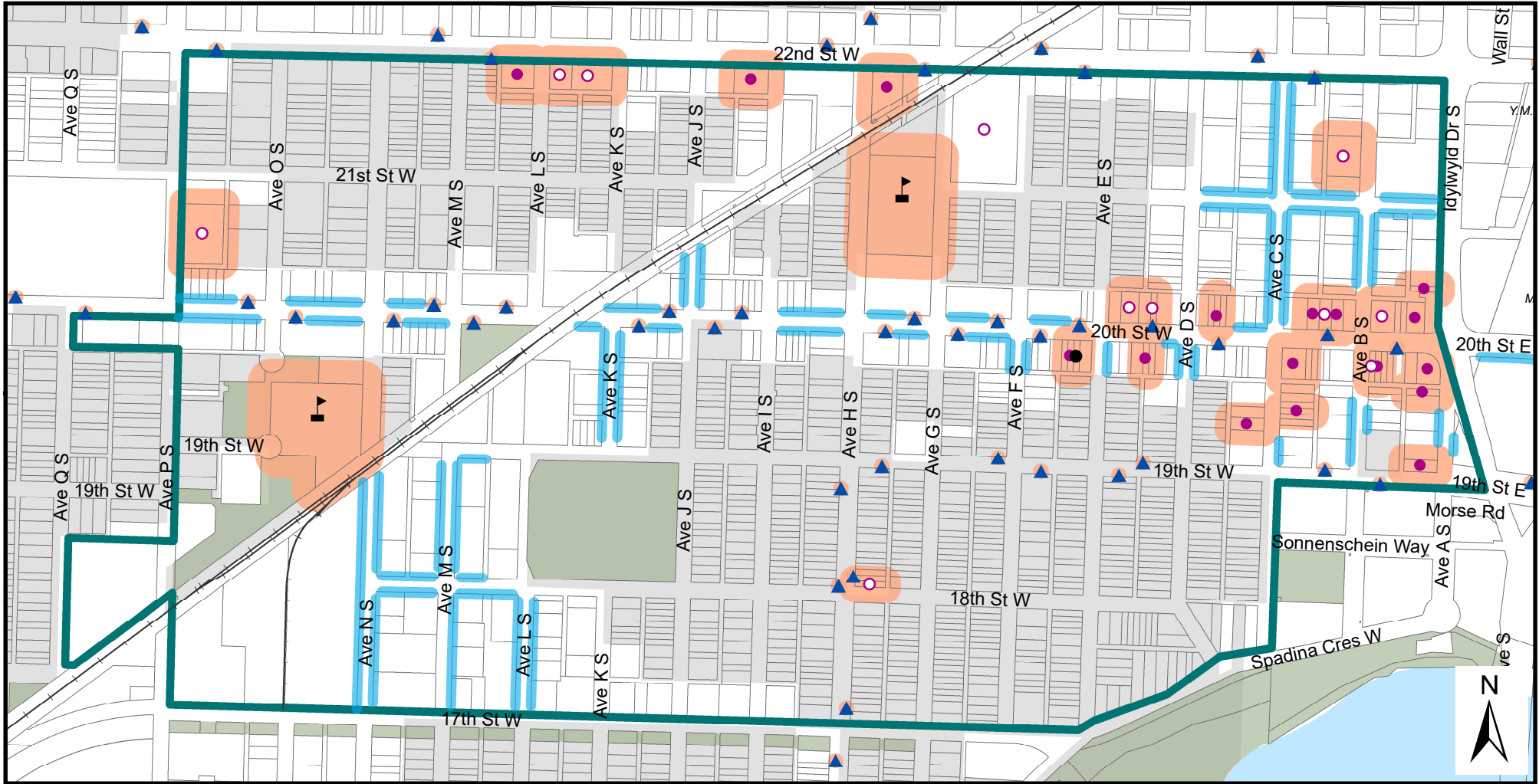
*Additional locations may be considered upon review and approval of the City and the BID. Please contact the Downtown Saskatoon BID at (306) 665-2001.

Note: The intent of this map is to illustrate potential permitted locations based on a 20 metre buffer zone from food service establishments. This map does not show required separation distances from park concessions, special events or festivals, intersections, cross walks and bus stops.

Riversdale BID

20m Buffer Zone - Permitted Locations

(For Reference Only)



- Riversdale BID Boundary
- 20m Buffer (30m for Schools
10m for bus stops)
- Park
- Residential Zoning Districts
- Bus Stops
- School
- Permitted Locations
- Drinking Places (Alcoholic Beverages)
- Full-service restaurants
- Limited-service eating places

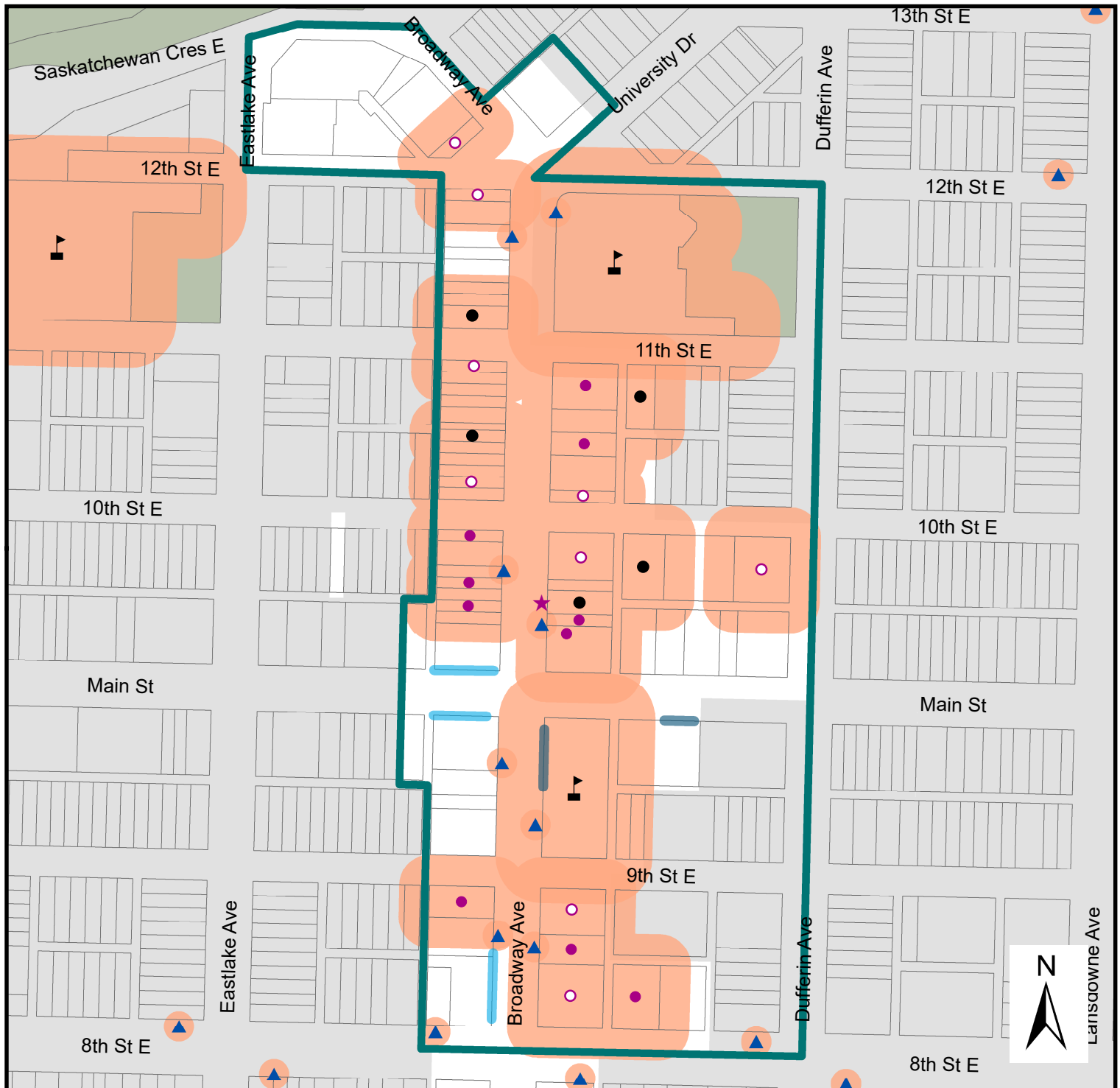
*Additional locations may be considered upon review and approval of the City and the BID. Please contact the Riversdale BID at (306) 242-2711.

Note: The intent of this map is to illustrate potential permitted locations based on a 20 metre buffer zone from food service establishments. This map does not show required separation distances from park concessions, special events or festivals, intersections, cross walks and bus stops.

Broadway BID

20m Buffer Zone - Permitted Locations

(For Reference Only)



- Broadway BID Boundary
- 20m Buffer Zone (30m for Schools, 10m for bus stops)
- Park
- Residential Zoning Districts
- Bus Stops
- School
- Permitted Locations
- Permitted Locations (other)
- Sidewalk Vendors
- Drinking Places (Alcoholic Beverages)
- Full-service restaurants
- Limited-service eating places

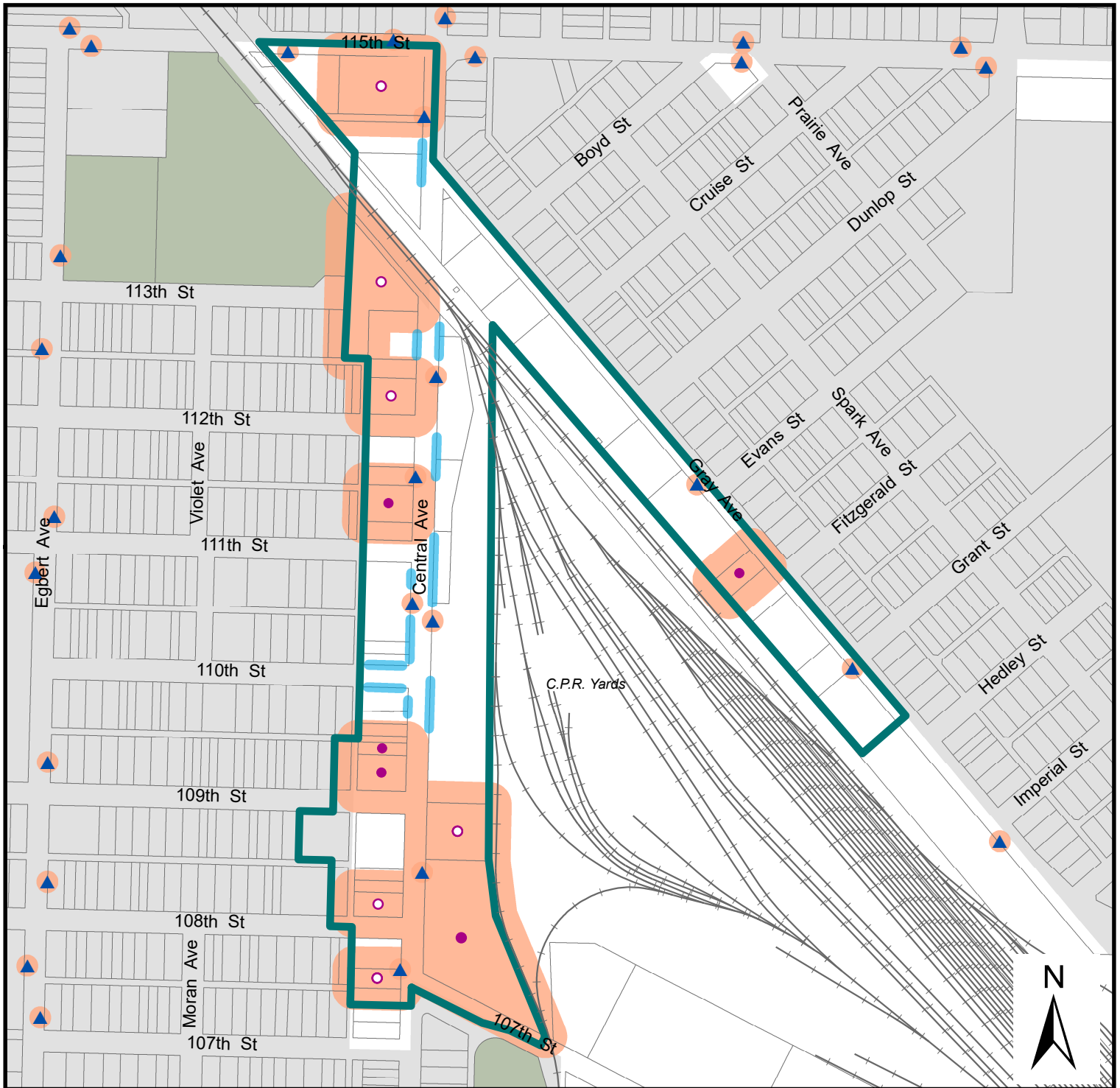
Note: The intent of this map is to illustrate potential permitted locations based on a 20 metre buffer zone from food service establishments. This map does not show required separation distances from park concessions, special events or festivals, intersections, cross walks and bus stops.

*Additional locations may be considered upon review and approval of the City and the BID. Please contact the Broadway BID at (306) 664-6463.

Sutherland BID

20m Buffer Zone - Permitted Locations

(For Reference Only)



- Sutherland BID Boundary
- 20m Buffer (10m for Bus Stops)
- Park
- Residential Zoning Districts
- Bus Stops
- Permitted Locations
- Full-service restaurants
- Limited-service eating places

Note: The intent of this map is to illustrate potential permitted locations based on a 20 metre buffer zone from food service establishments. This map does not show required separation distances from park concessions, special events or festivals, intersections, cross walks and bus stops.

*Additional locations may be considered upon review and approval of the City and the BID. Please contact the Sutherland BID at (306) 477-1277.