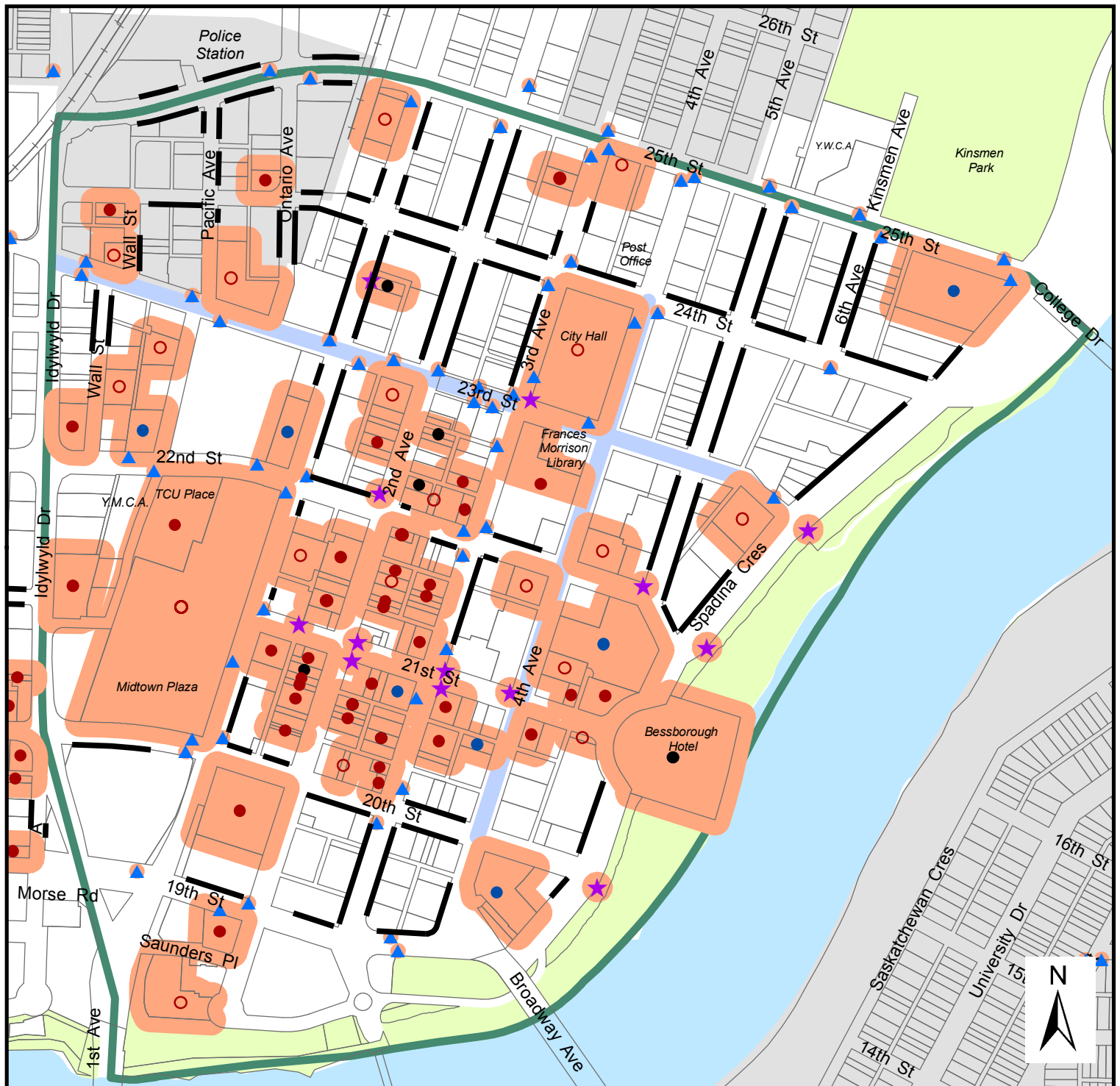


Downtown Saskatoon BID

20m Buffer Zone - Permitted Locations

(For Reference Only)



- | | | | |
|--|--|--|---------------------------------------|
| | Downtown Saskatoon | | Drinking Places (Alcoholic Beverages) |
| | 20m Buffer Zone (30m for Schools, 10m for bus stops) | | Full-service restaurants |
| | Park | | Hotels/Motels |
| | Protected Bike Lanes | | Limited-service eating places |
| | Residential Zoning Districts | | Sidewalk Vendors |
| | Bus Stops | | |
| | Permitted_Locations | | |

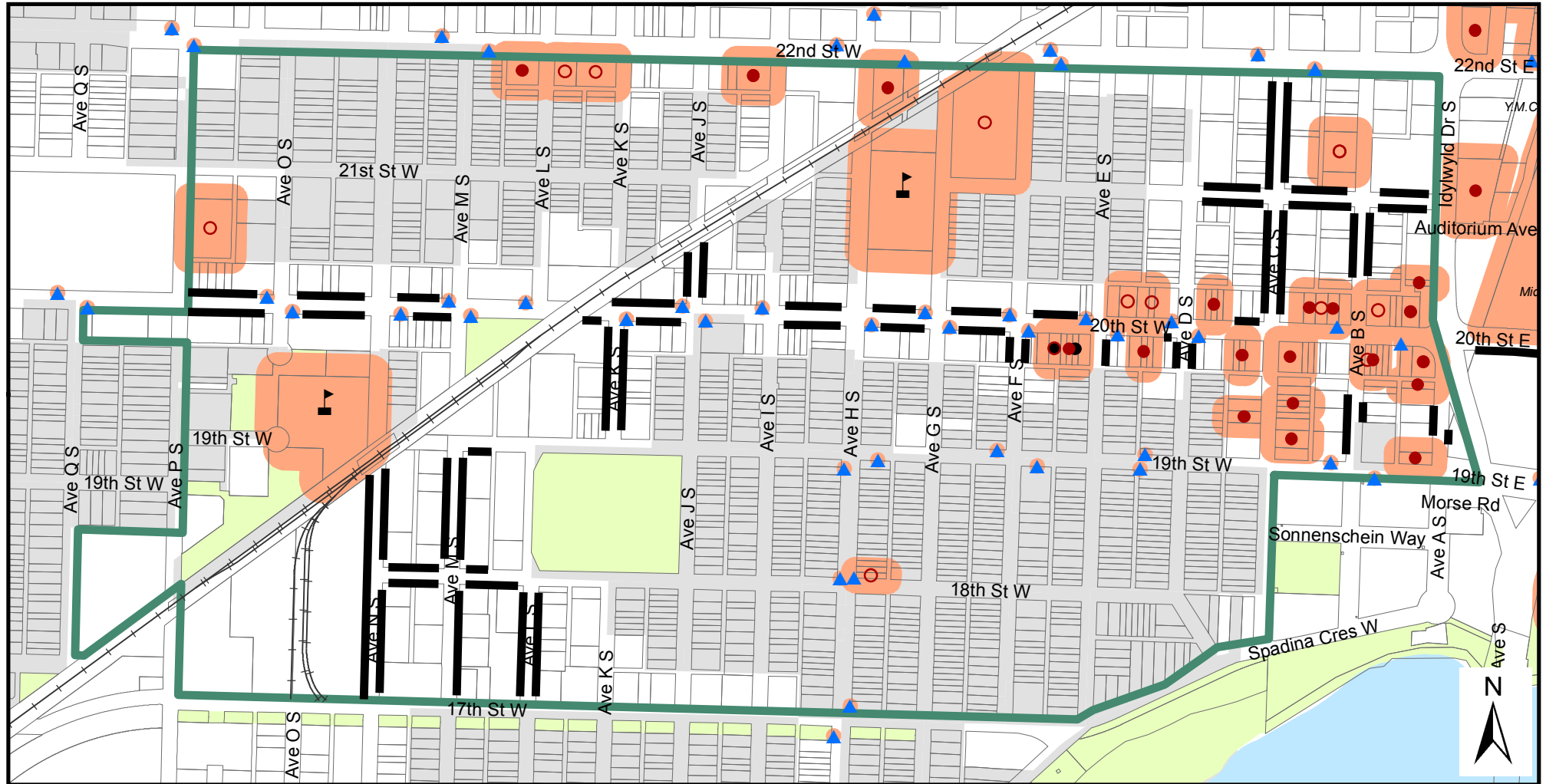
*Additional locations may be considered upon review and approval of the City and the BID. Please contact the Downtown Saskatoon BID at (306) 665-2001.

Note: The intent of this map is to illustrate potential permitted locations based on a 20 metre buffer zone from food service establishments. This map does not show required separation distances from park concessions, special events or festivals, intersections, cross walks and bus stops.

Riversdale BID

20m Buffer Zone - Permitted Locations

(For Reference Only)



- | | |
|--|---------------------------------------|
| Riversdale Bid Boundary | Permitted Locations |
| 20m Buffer Zone (30m for Schools, 10m for bus stops) | Drinking Places (Alcoholic Beverages) |
| Park | Full-service restaurants |
| Residential Zoning Districts | Hotels/Motels |
| School | Limited-service eating places |
| Bus Stops | |

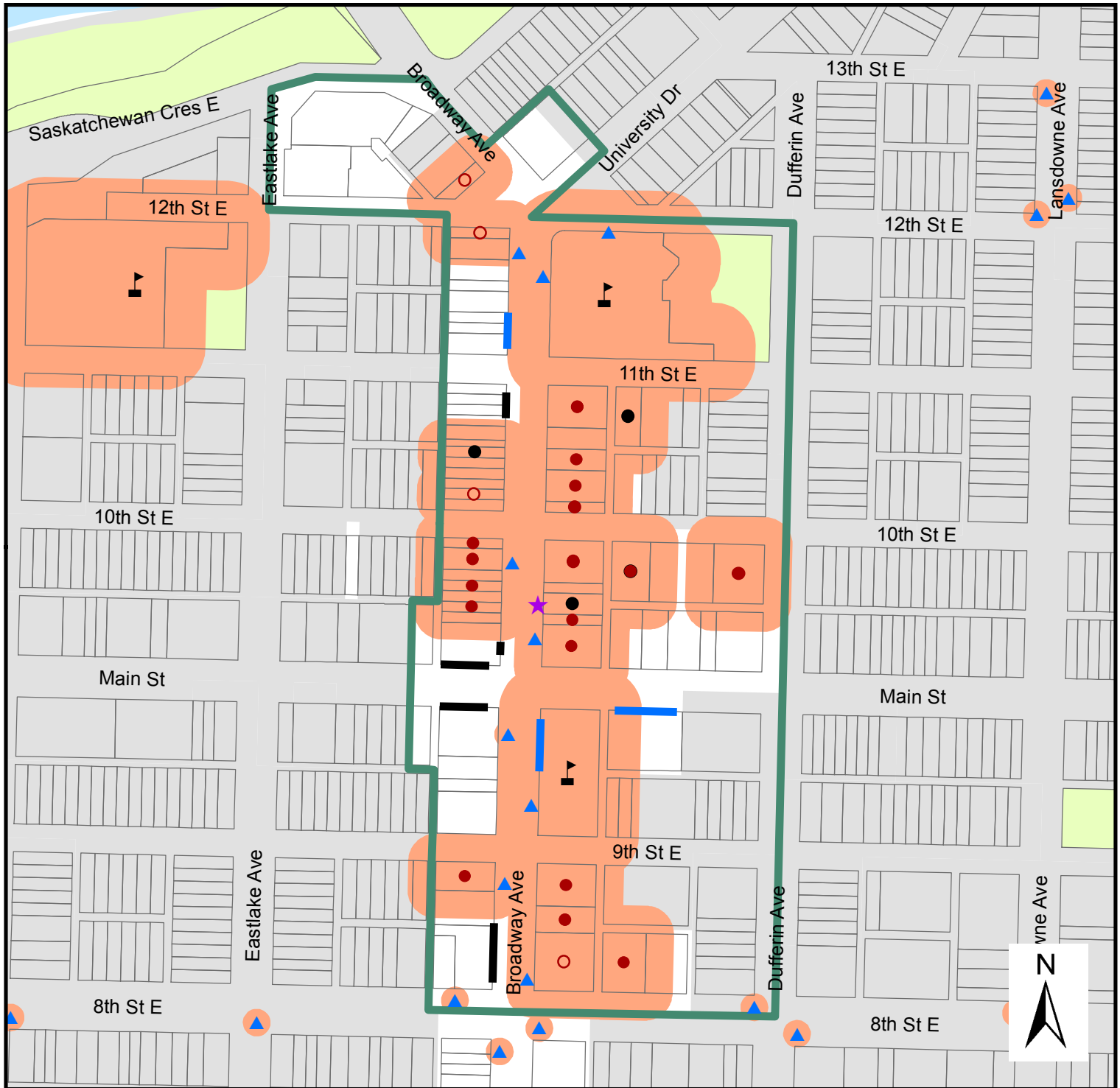
*Additional locations may be considered upon review and approval of the City and the BID. Please contact the Riversdale BID at (306) 242-2711.

Note: The intent of this map is to illustrate potential permitted locations based on a 20 metre buffer zone from food service establishments. This map does not show required separation distances from park concessions, special events or festivals, intersections, cross walks and bus stops.

Broadway BID

20m Buffer Zone - Permitted Locations

(For Reference Only)



- Broadway Bid
- 20m Buffer Zone (30m for schools, 10m for bus stops)
- Park
- Residential Zoning Districts
- School
- ▲ Bus Stops
- Permitted Locations
- Permitted Locations (other)
- Drinking Places (Alcoholic Beverages)
- Full-service restaurants
- Limited-service eating places
- ★ Sidewalk Vendors

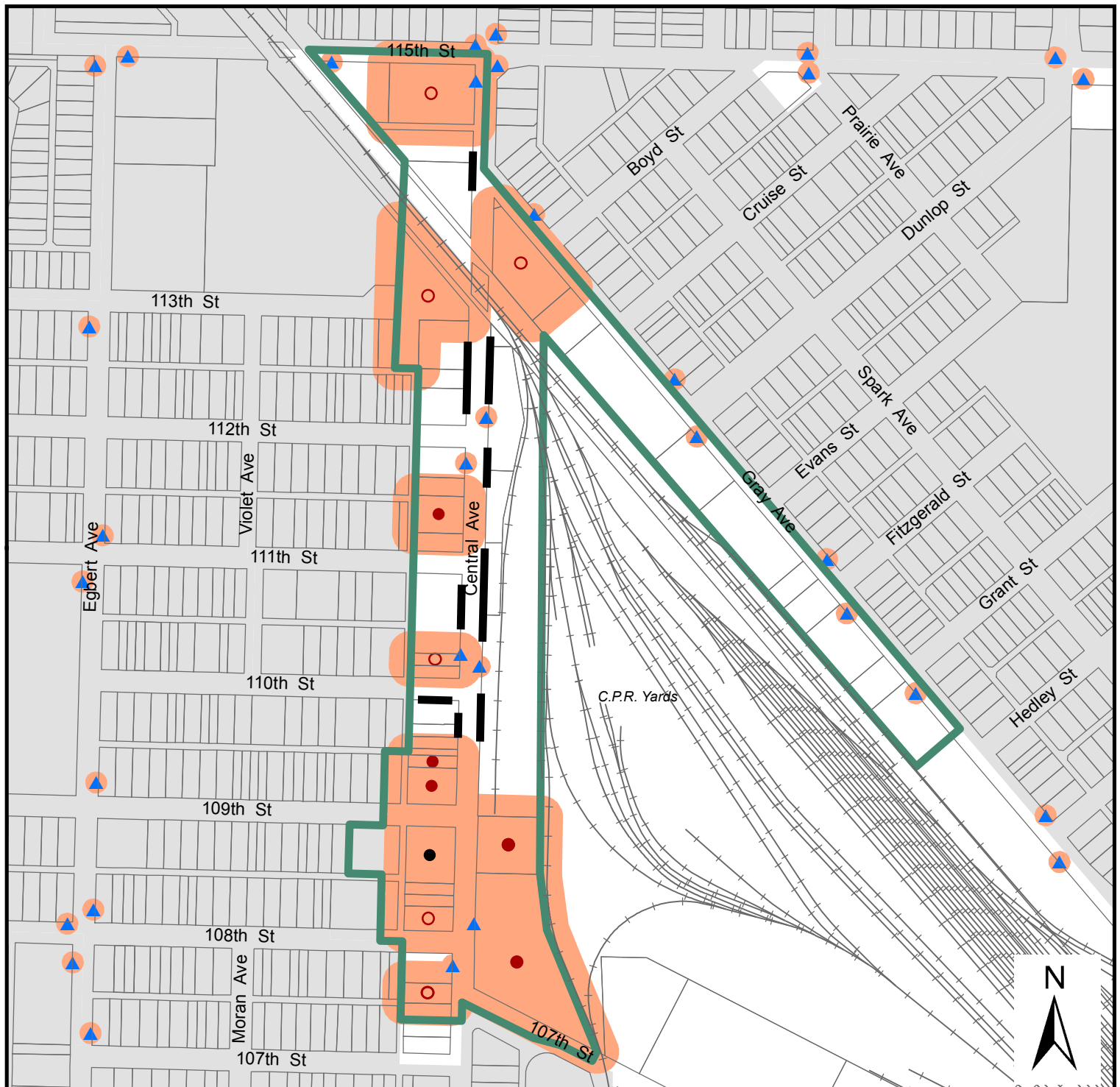
*Additional locations may be considered upon review and approval of the City and the BID. Please contact the Broadway BID at (306) 664-6463.

Note: The intent of this map is to illustrate potential permitted locations based on a 20 metre buffer zone from food service establishments. This map does not show required separation distances from park concessions, special events or festivals, intersections, cross walks and bus stops.

Sutherland BID

20m Buffer Zone - Permitted Locations

(For Reference Only)



- Sutherland Bid Boundary
- 20m Buffer Zone (30m for Schools, 10m for bus stops)
- Residential Zoning Districts
- ▲ Bus Stops
- Drinking Places (Alcoholic Beverages)
- Full-service restaurants
- Hotels/Motels
- Limited-service eating places
- Permitted Locations

*Additional locations may be considered upon review and approval of the City and the BID. Please contact the Sutherland BID at (306) 477-1277.

Note: The intent of this map is to illustrate potential permitted locations based on a 20 metre buffer zone from food service establishments. This map does not show required separation distances from park concessions, special events or festivals, intersections, cross walks and bus stops.