


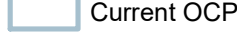







WOODLAWN

-  Station
-  BRT Lines
-  400m Station Buffer
-  Current OCP

Proposed Land Use

-  Station Mixed Use (CSMU)
-  Corridor Mixed Use (CMU)
-  Corridor Main Street (CMS)
-  Corridor Residential (CRES)
-  Community Facility (CF)

