
HOSPITAL DRIVE
TRANSIT-ONLY LANE
TRANSIT-ONLY LANE
COLLEGE DRIVE
CLARENCE AVENUE
UNIVERSITY DRIVE

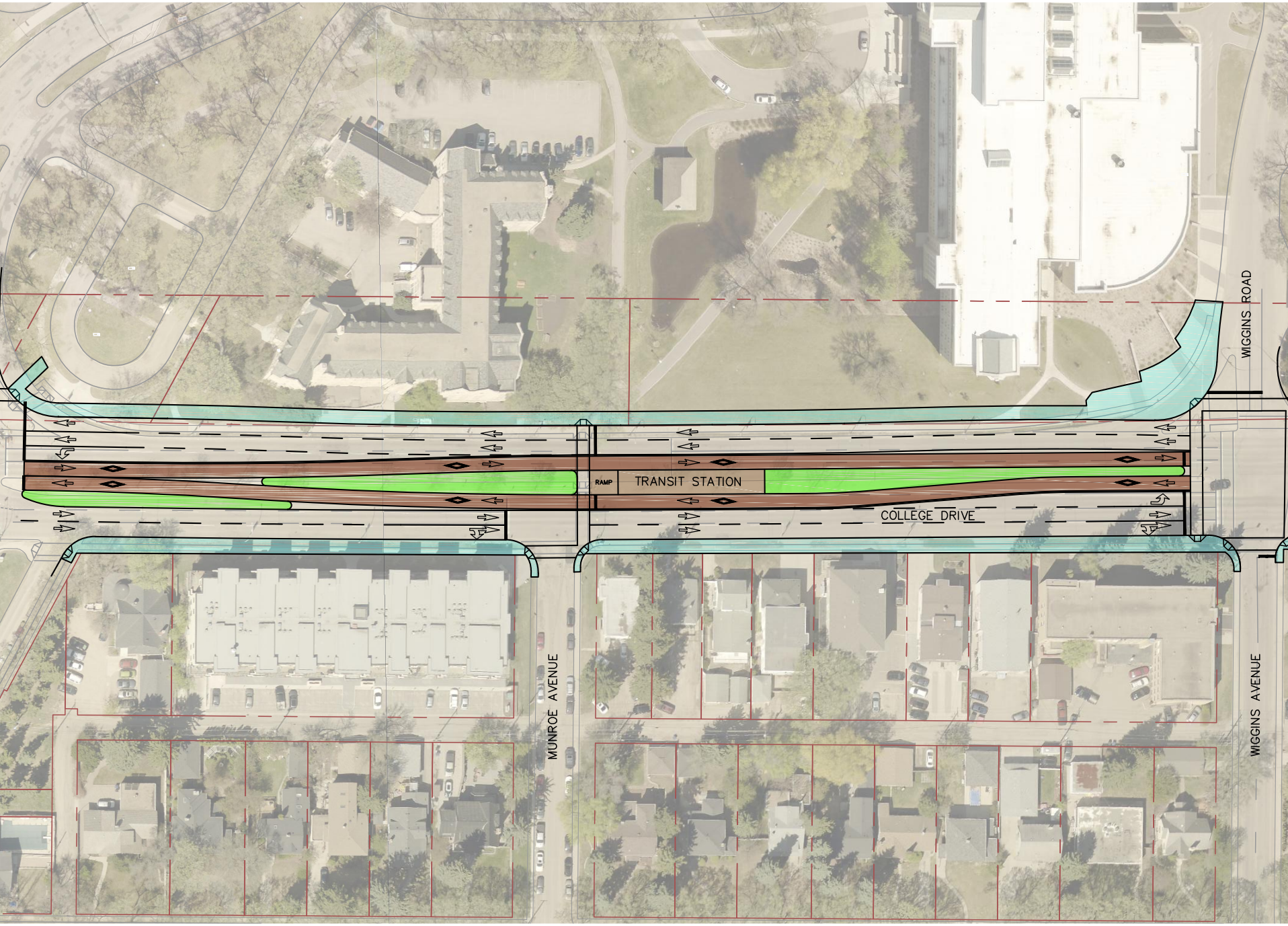
WIGGINS ROAD
RAMP
TRANSIT STATION
COLLEGE DRIVE
MUNROE AVENUE
WIGGINS AVENUE

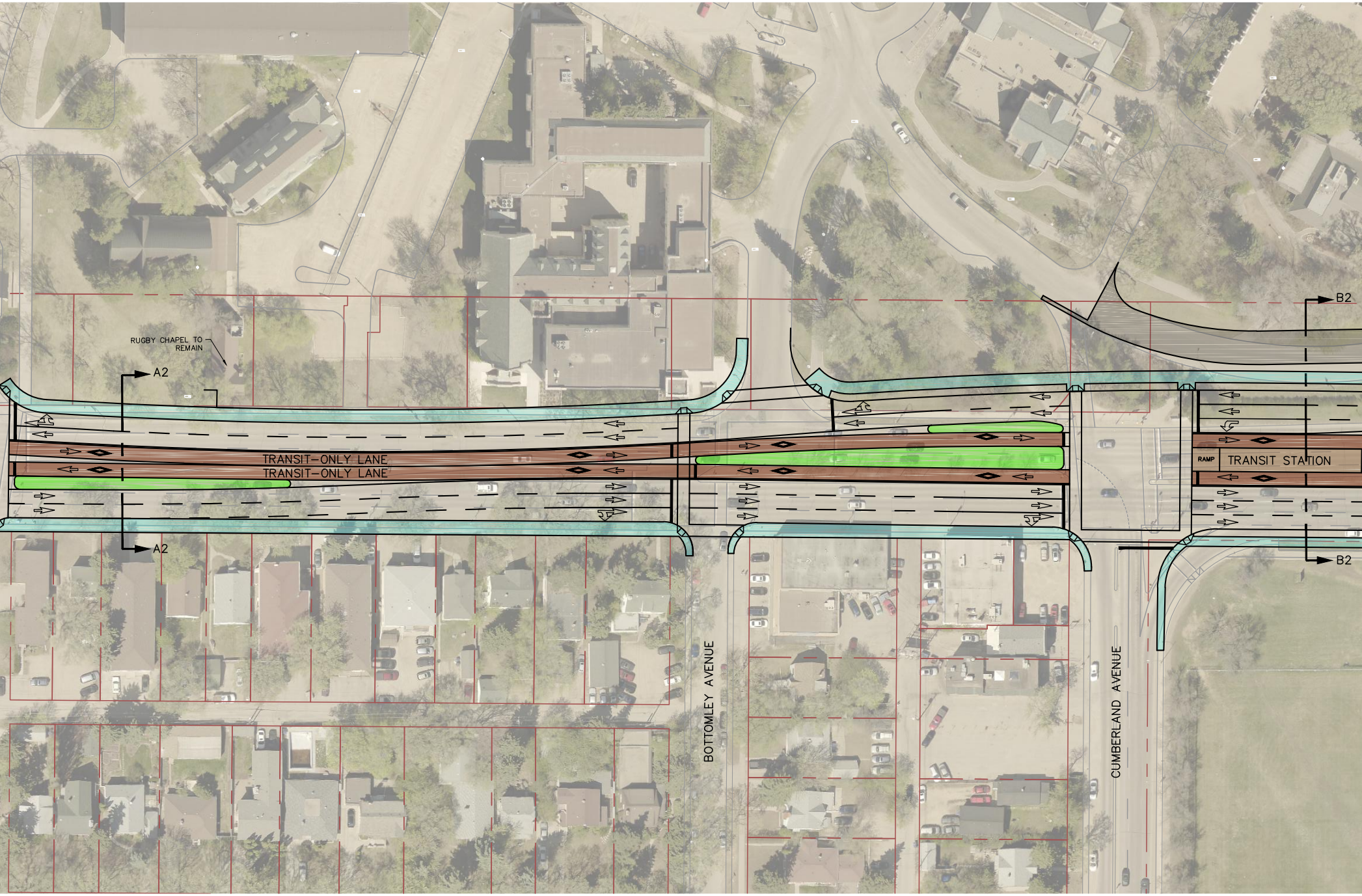
RUGBY CHAPEL TO REMAIN
A2
A2
TRANSIT-ONLY LANE
TRANSIT-ONLY LANE
BOTTOMLEY AVENUE
CUMBERLAND AVENUE
RAMP
TRANSIT STATION
B2
B2

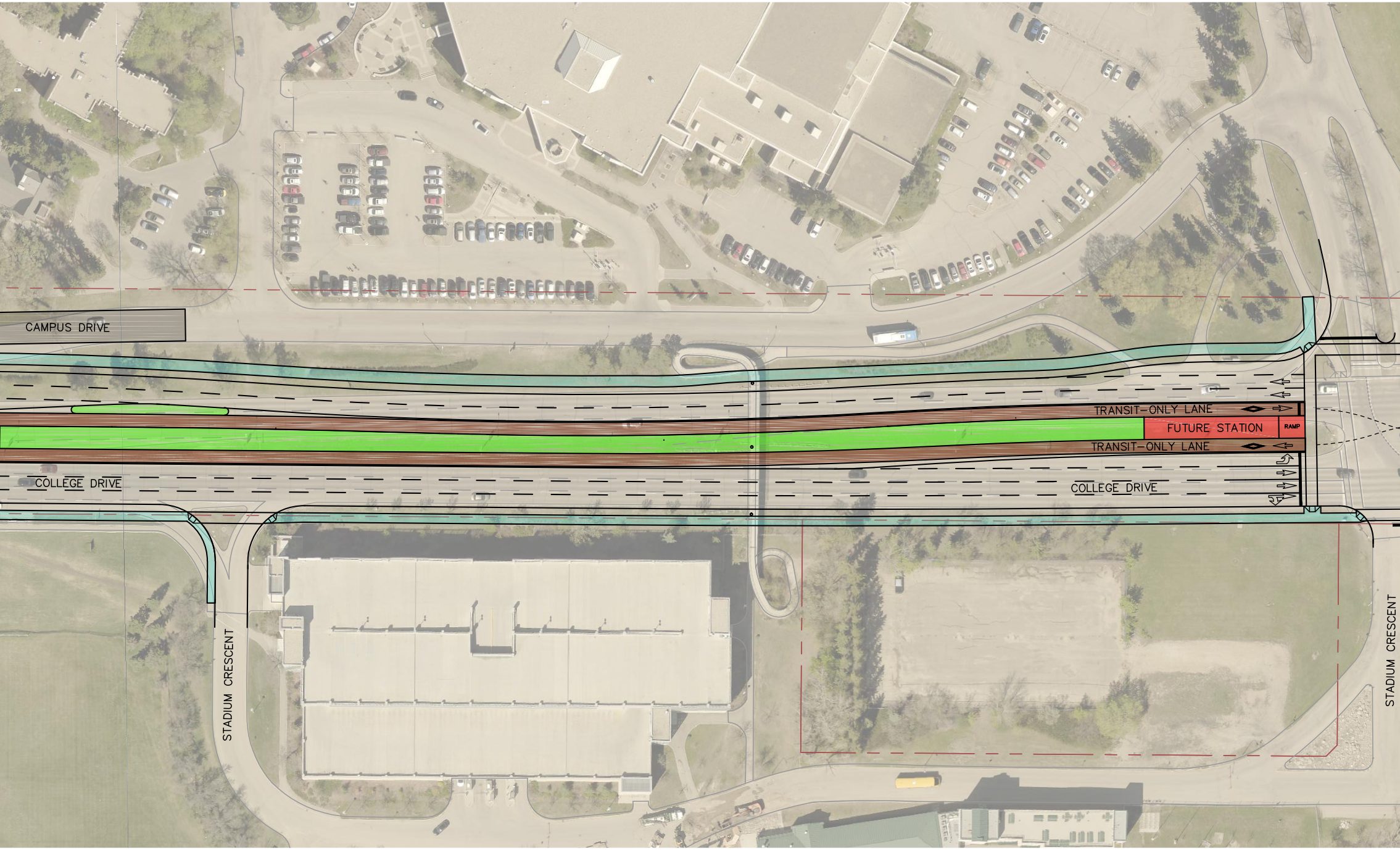
CAMPUS DRIVE
TRANSIT-ONLY LANE
FUTURE STATION
RAMP
TRANSIT-ONLY LANE
COLLEGE DRIVE
COLLEGE DRIVE
STADIUM CRESCENT
STADIUM CRESCENT

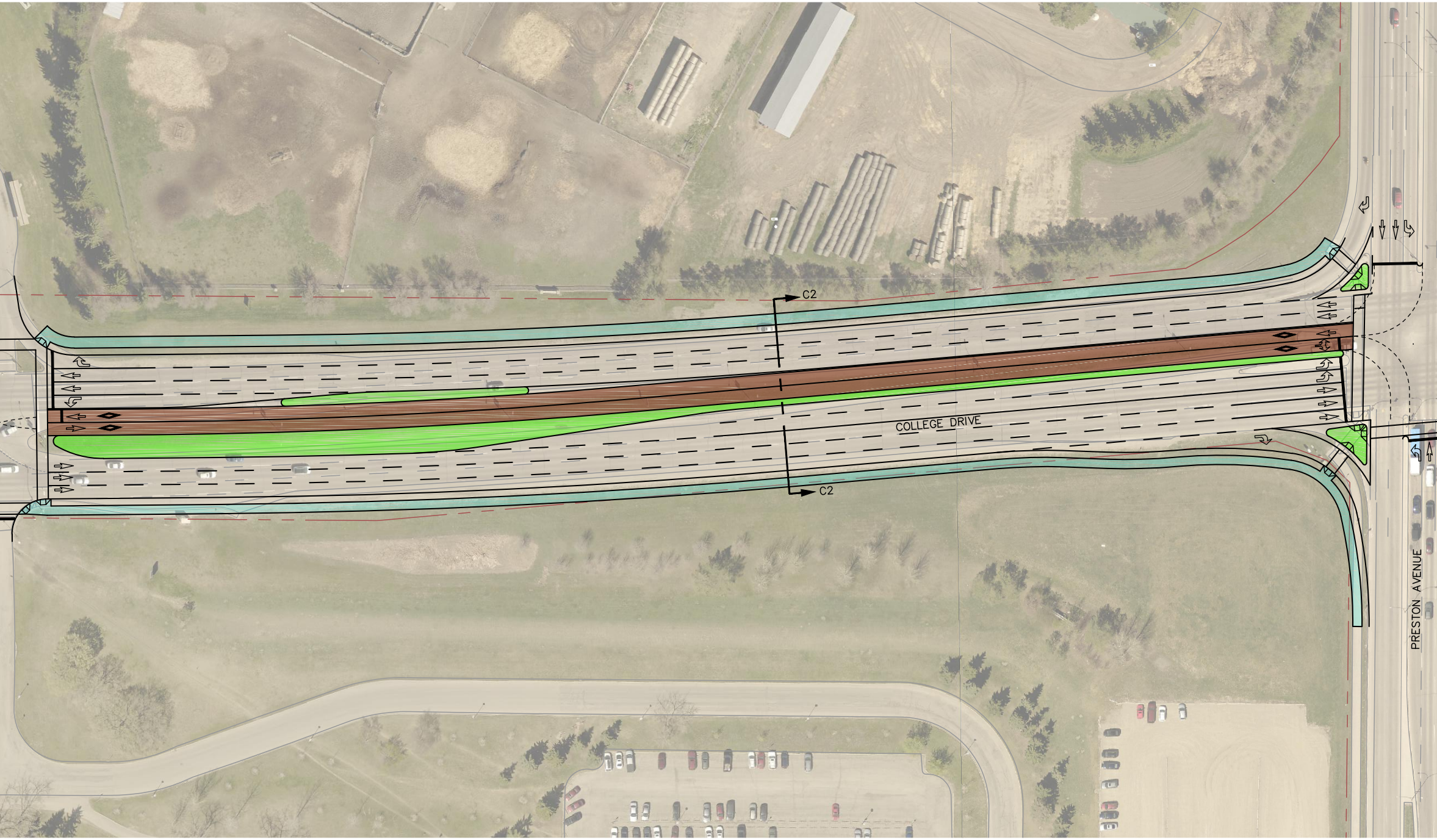
C2
C2
COLLEGE DRIVE
PRESTON AVENUE

11		
10		
9		
8		
7		
6		
5		
4		
3		
2		
1	PLAN DESCRIPTION/REVISION	DATE
	PLAN DESCRIPTION/REVISION	DATE


D2
D2
LEGEND
CABLE
ELECTRICAL
SANITARY
STORM
WATER
STREET LIGHTING
EXISTING RIGHT OF WAY
PROPOSED BRT STATION
PROPOSED SIDEWALK/PATH
PROPOSED PAVEMENT
PROPOSED TRANSIT ONLY LANE
PROPOSED FUTURE STATION
PROPOSED BOULEVARD & MEDIAN

BY
BY
SEAL

CONCEPTUAL

CHECKED BY:	CHECKED BY:
DATE	DATE
DRAWN BY	DATE

HDR

City of Saskatoon
Transportation & Utilities Department

BUS RAPID TRANSIT PROJECT

FUNCTIONAL PLAN – RED LINE
COLLEGE DRIVE
CONTRA FLOW OPTION
PLAN

CHIEF ENGINEER

SCALES :
HOR. 1:1000
VERT.

DATE

SHEET NO.

PLAN NO.
10069928–XXX