





ROSEWOOD LAND USE





CONCEPT PLAN










**ORIGINAL ROSEWOOD
CONCEPT PLAN
APPROVED MAY 2008**

**LAST AMENDED
SEPTEMBER 27, 2024**

-  SINGLE FAMILY
-  MULTI FAMILY
-  MULTI FAMILY
(STREET TOWNHOUSE)
-  MULTI FAMILY
(MEDIUM DENSITY)

-  MIXED USE
-  COMMERCIAL
-  LIGHT INDUSTRIAL
-  SCHOOL SITE

-  MUNICIPAL RESERVE
-  BUFFER STRIP
-  STORM WATER PARCEL
-  POTENTIAL RIGHT OF WAY

-  RESIDENTIAL CARE HOME
-  CELL TOWER
-  CONCEPT PLAN BOUNDARY