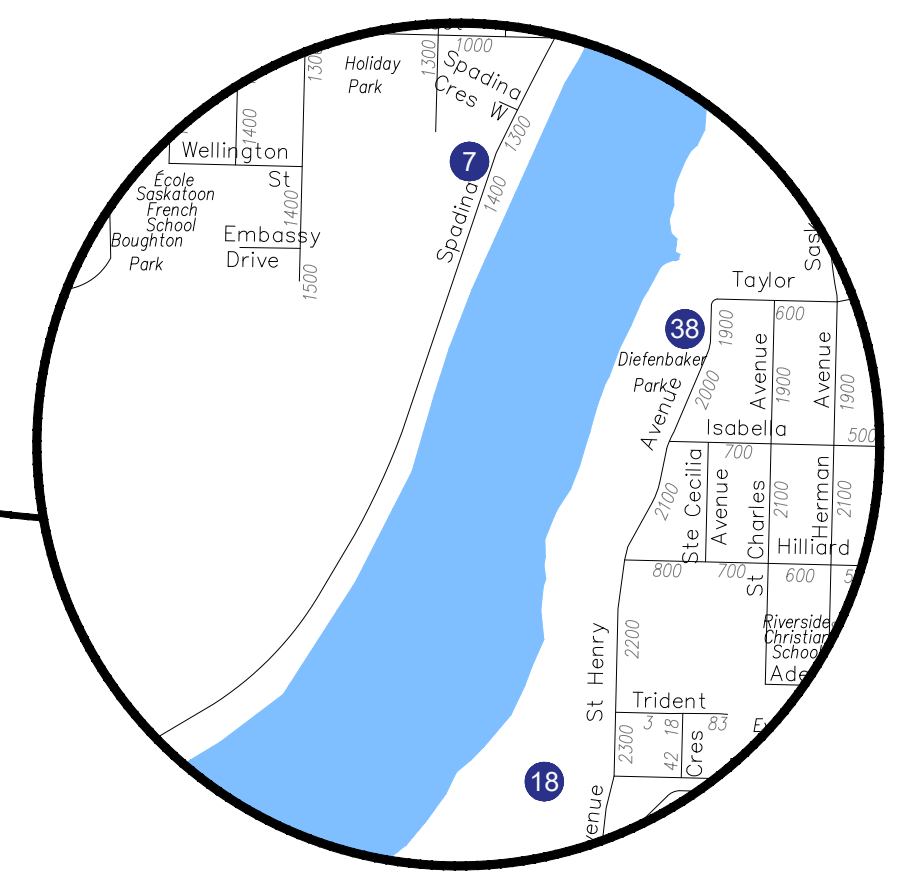
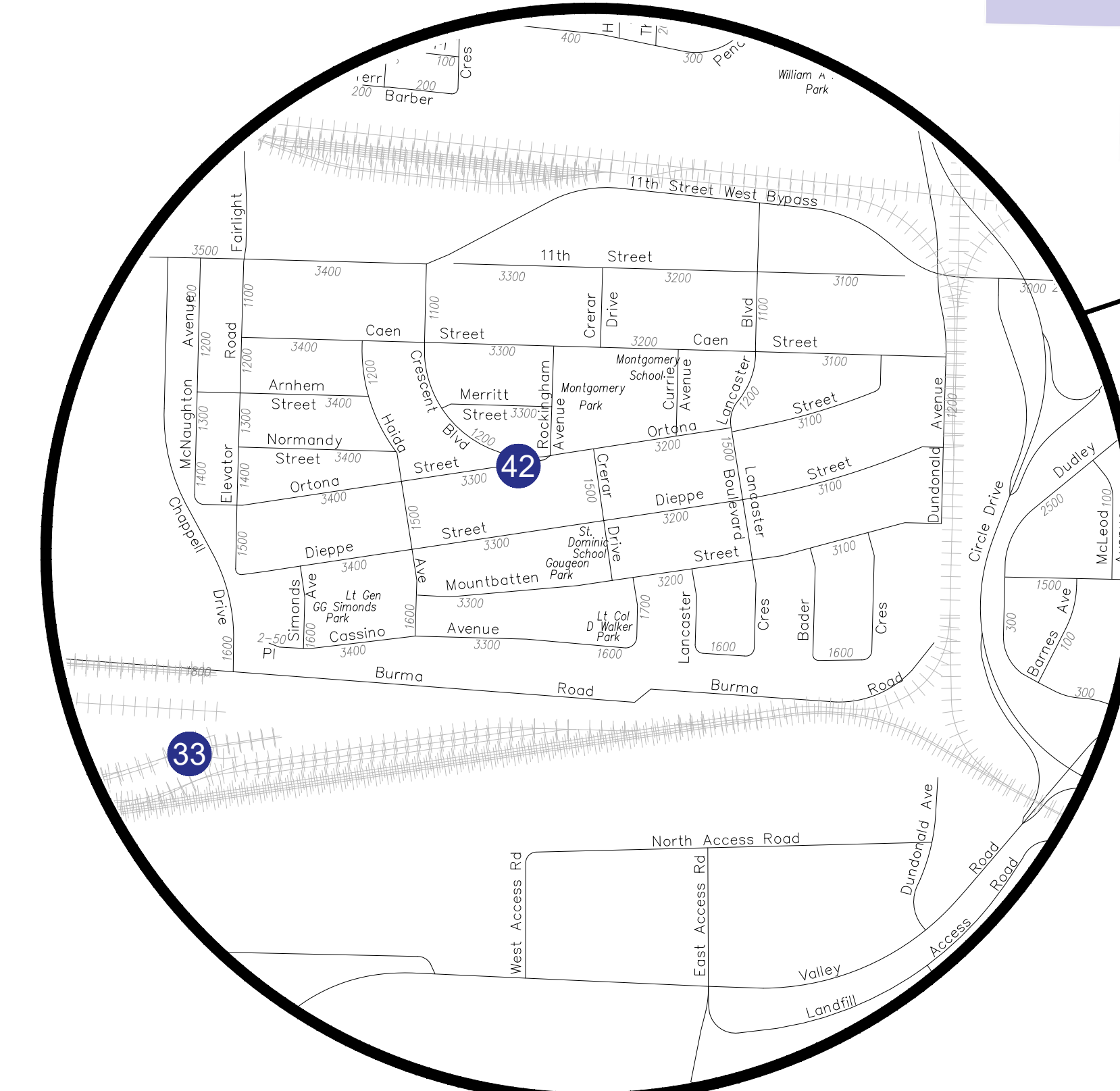
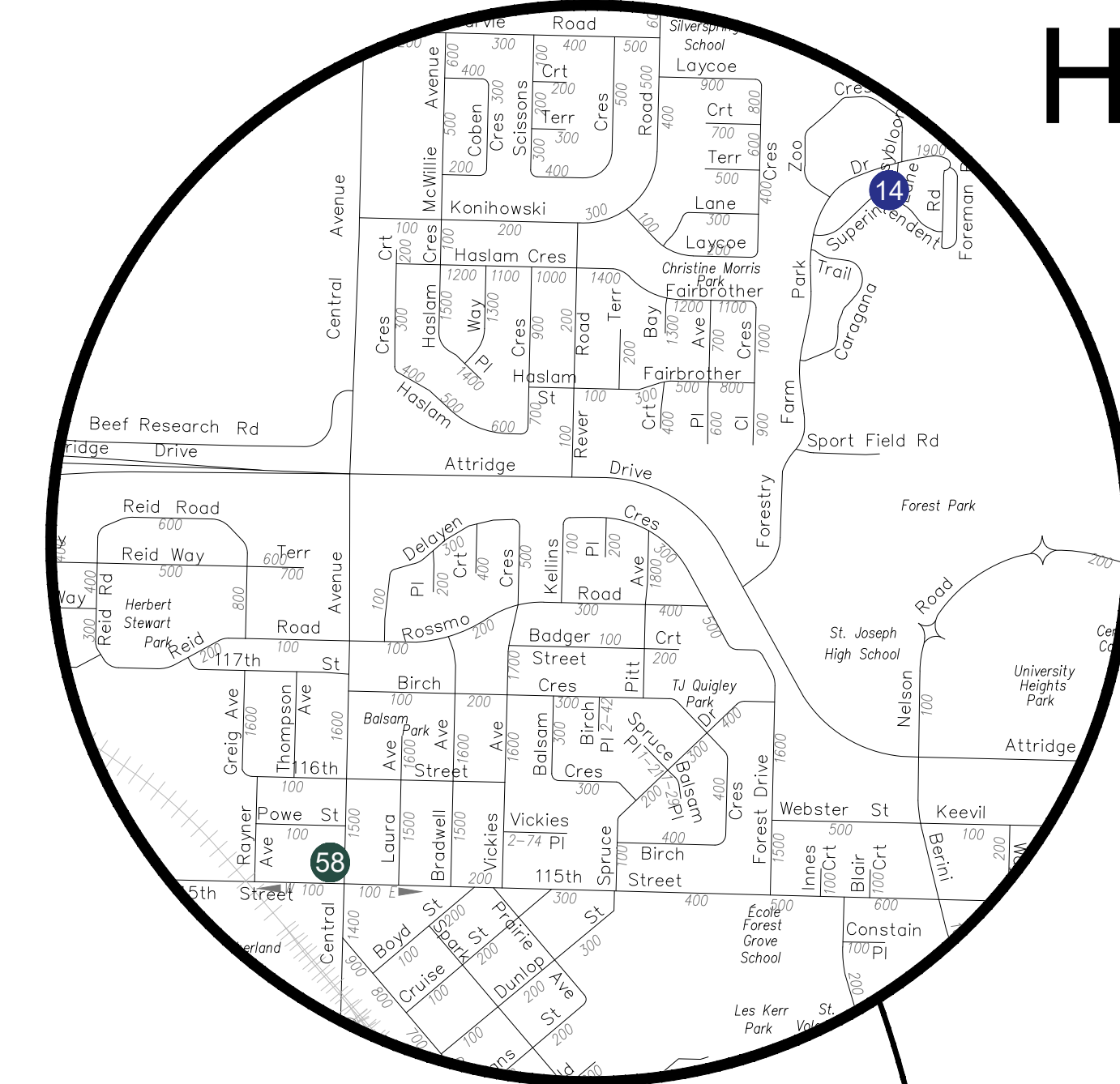
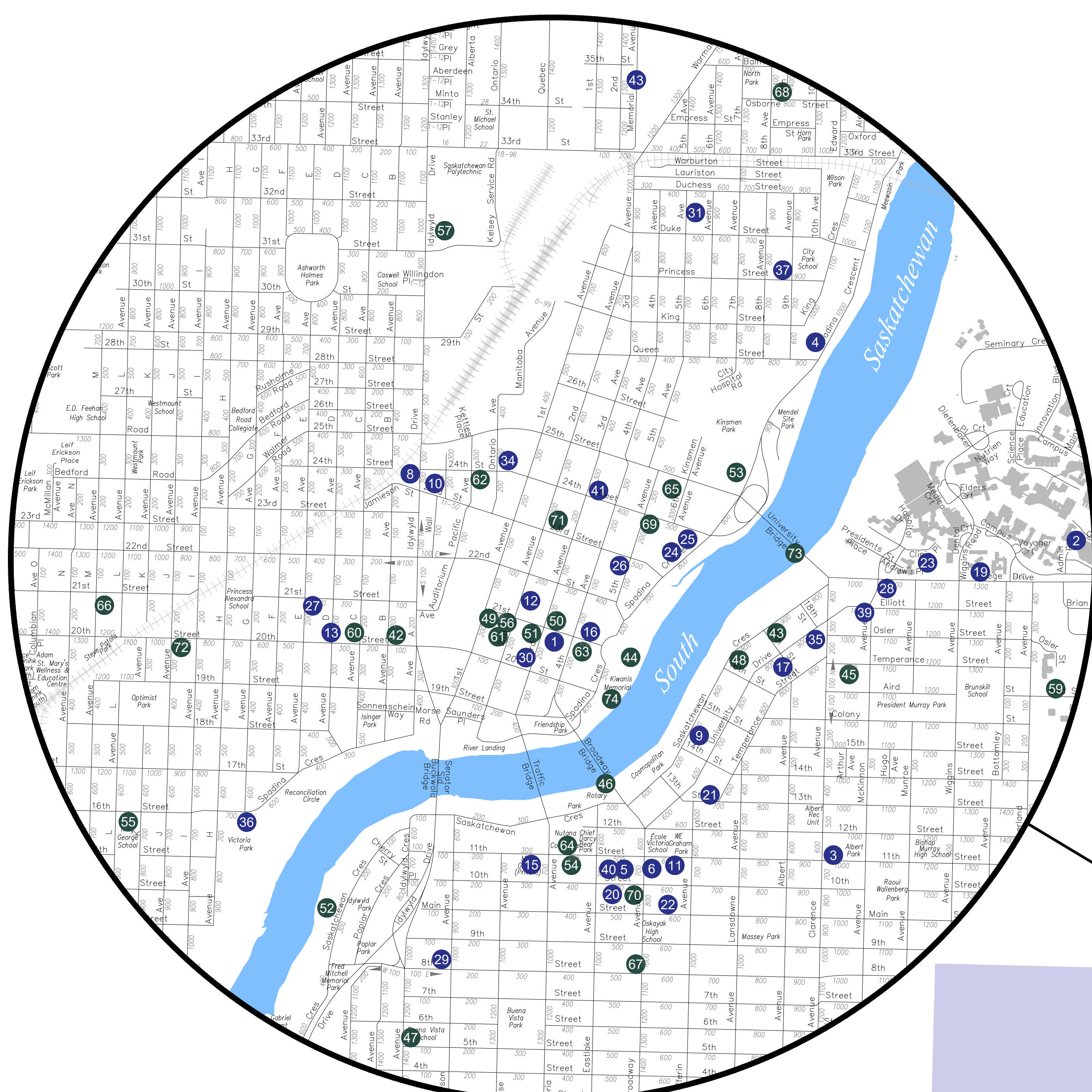


HERITAGE PROPERTIES



DESIGNATED HERITAGE PROPERTIES

- 1 Land Titles Office** 311 21st Street E
- 2 Peter MacKinnon Building*(formerly College Building) 105 Administration Place
- 3 Albert School 610 Clarence Avenue
- 4 Alexander Residence 1020 Spadina Crescent E
- 5 Arrand Block 520-524 11th Street
- 6 Broadway Theatre 715 Broadway Avenue
- 7 Bowerman Residence 1328 Avenue K S
- 8 CPR Station* 305 Idylwyld Drive N
- 9 F.P. Martin House 716 & 718 Saskatchewan Crescent
- 10 Fairbanks Morse Warehouse 14 23rd Street E
- 11 Fire Hall No.3 612 11th Street E
- 12 Hutchinson Building 144 2nd Avenue S
- 13 Little Chief Service Station 344 20th Street W
- 14 Superintendent's Residence* 903 Forest Drive
- 15 Marr Residence* 326 11th Street E
- 16 Odd Fellows Temple 416 21st Street E
- 17 Pettit/Sommerville Residence 870 University Drive
- 18 Pioneer (Nutana) Cemetery St. Henry Avenue
- 19 Rugby Chapel College Drive
- 20 Gustin/Trounce House 512 10th Street E
- 21 Thirteenth Street Terrace 711-723 13th Street E
- 22 Saskatoon Electrical System Substation Building 619 Main Street
- 23 Little Stone School House U of S Campus
- 24 St. John's Cathedral 816 Spadina Crescent
- 25 Knox Church 838 Spadina Crescent
- 26 Cambridge Court 129 5th Avenue N
- 27 Landa House 202 Avenue E S
- 28 Bottomley House 1118 College Drive
- 29 Aden Bowman Residence 1018 McPherson Avenue
- 30 McLean Building 263 3rd Avenue S
- 31 Larkin House 925 5th Avenue N
- 32 Next of Kin Memorial Avenue* Woodlawn Cemetery
- 33 VIA Rail (Union) Station* 1800 Chappell Drive
- 34 Arthur Cook Building 306 Applegate Avenue
- 35 W.J. English House 932 University Drive
- 36 City Gardener's Site Victoria Park
- 37 Andrew Boyd Residence 803 9th Avenue North
- 38 Pendygrasse House 1919 St. Henry Avenue
- 39 Mann House 1040 University Drive
- 40 Tupper House 518 11th Street E
- 41 Third Avenue United Church 304 3rd Avenue N
- 42 Montgomery Place* Neighbourhood

HOLDING BYLAW PROPERTIES

- 43 Adilman's Department Store 126 20th Street W
- 44 Bell House 906 Saskatchewan Crescent
- 45 Bessborough Hotel 601 Spadina Crescent E
- 46 Board of Trade Office 1022 Temperance Street
- 47 Broadway Bridge Broadway Avenue
- 48 Buena Vista School 1306 Lorne Avenue
- 49 Calder House 848 Saskatchewan Crescent E
- 50 Canada Building 105 21st Street E
- 51 Eaton's Department Store 3rd Avenue & 21st Street E
- 52 Flanagan/Senior Hotel 243 21st Street E
- 53 Hopkins House 307 Saskatchewan Crescent W
- 54 Hugh Cairns Memorial Kinsmen Park
- 55 Irvine House 416 11th Street E
- 56 King George School 271 Avenue K S
- 57 MacMillan Building 135 21st Street E
- 58 The Normal School 1030 Idylwyld Drive N
- 59 Powe Residence 100 115th Street W
- 60 R.J.D. Williams School 221 Cumberland Avenue
- 61 Roxy Theatre 320 20th Street W
- 62 Royal Bank 241 2nd Avenue S
- 63 Rumely Warehouse 224-226 Pacific Avenue
- 64 Saskatoon Club 417 21st Street E
- 65 Saskatoon Collegiate Institute 411 11th Street E
- 66 Schrader House 321 6th Avenue N
- 67 St. George's Ukrainian Catholic Church 214 Avenue M S
- 68 St. Joseph's Church 535 8th Street E
- 69 St. Mark's Anglican Church 1406 8th Avenue N
- 70 Star Phoenix Clock 5th Avenue N near 24th Street
- 71 Stewart's Drug Store 810 Broadway Avenue
- 72 Thompson Chambers/Avalon Block 206 2nd Avenue N
- 73 Ukrainian Orthodox Cathedral of the Holy Trinity 919 20th Street W
- 74 University Bridge College Drive
- 75 The Vimy Memorial Kiwanis Park near Broadway

*National Historic Site **Provincial Designation

NOTE: The information contained on this map is for reference only and should not be used for legal purposes. All proposed line work is subject to change. This map may not be reproduced without the expressed written consent of the Long Range Planning, Mapping Section.

DRAWING NOT TO BE SCALED
December 16, 2021