





# CITY OF SASKATOON OFFICIAL COMMUNITY PLAN PHASING MAP

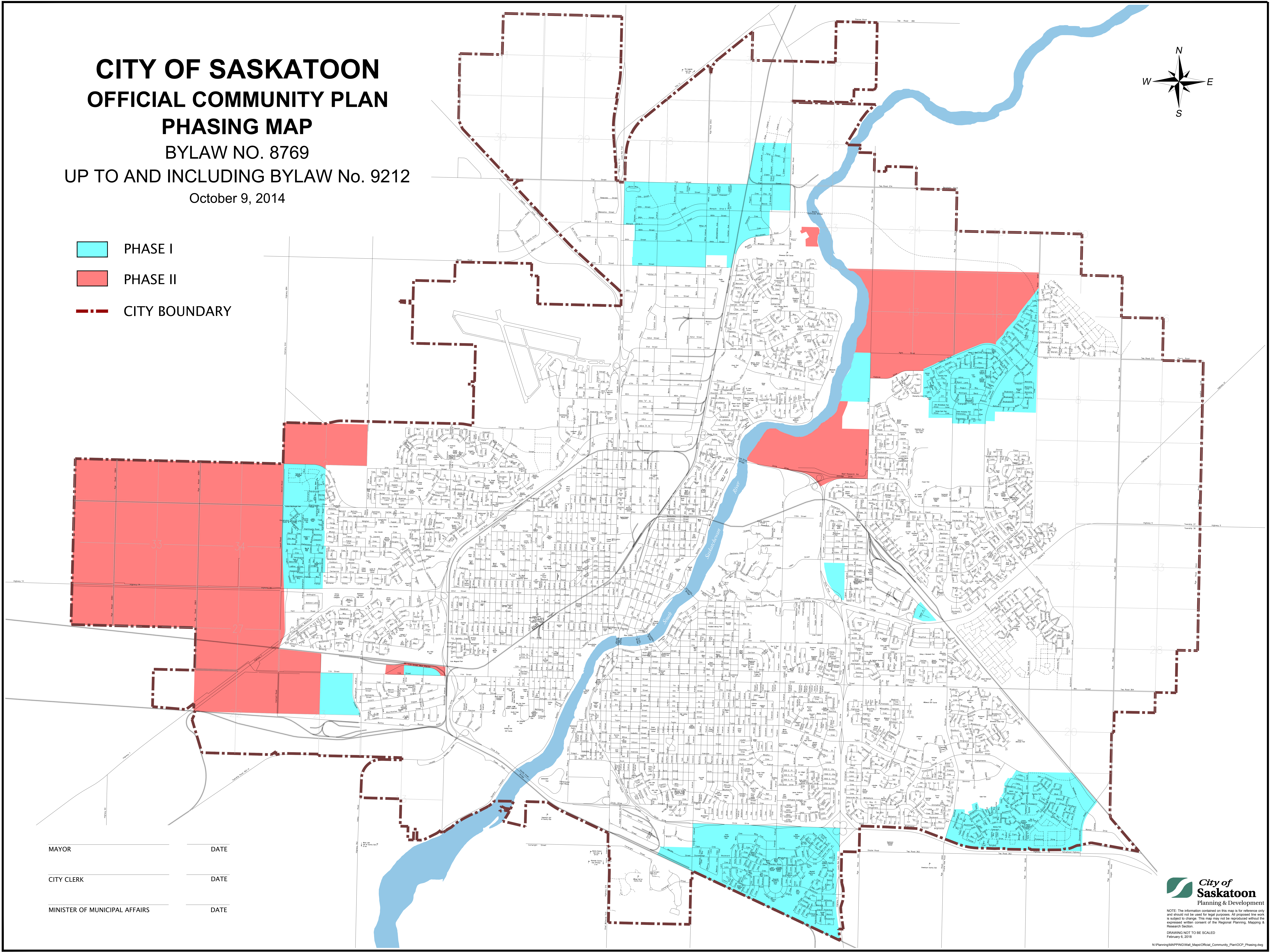
BYLAW NO. 8769

UP TO AND INCLUDING BYLAW No. 9212

October 9, 2014



-  PHASE I
-  PHASE II
-  CITY BOUNDARY



MAYOR	DATE
CITY CLERK	DATE
MINISTER OF MUNICIPAL AFFAIRS	DATE

 **City of Saskatoon**  
Planning & Development

NOTE: The information contained on this map is for reference only and should not be used for legal purposes. All proposed line work is subject to change. This map may not be reproduced without the expressed written consent of the Regional Planning, Mapping & Research Section.  
DRAWING NOT TO BE SCALED  
February 6, 2018

N:\Planning\MAPPING\Wat\_Maps\Official\_Community\_Plan\OCP\_Phasing.dwg