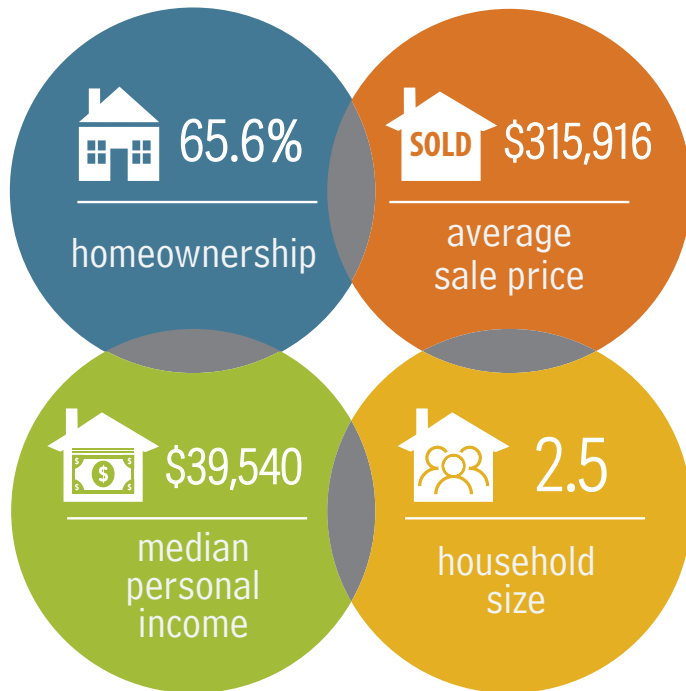
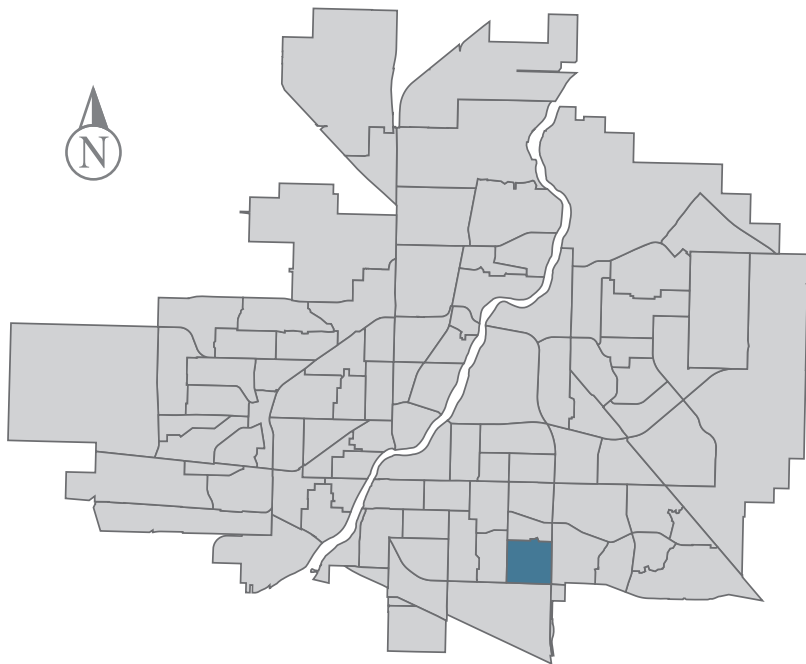


Eastview

MUNICIPAL WARD 7

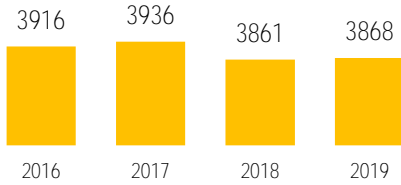
 **Population**
3,868

COMMUNITY QUICK FACTS



EASTVIEW

POPULATION



Source: eHealth Saskatchewan, 2019

Age Group



Source: eHealth Saskatchewan, 2019

Ethnic Diversity

* Higher number indicates greater diversity

Location	2016
Eastview	0.35
Saskatoon	0.45

Source: 2016 Census

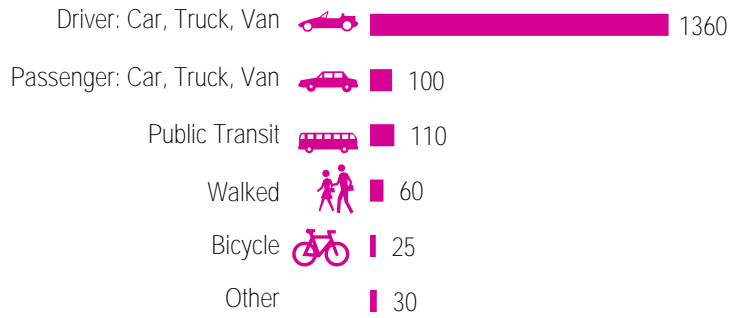
Mother Tongue

Top Languages	2016
English	2930
Arabic	65
Mandarin	55
Ukrainian	50
Urdu	50

Source: 2016 Census

Mode of Travel to Work

2016



Source: 2016 Census Long Form

Registered Vehicles

	2017	2018
Total (LV & PV)	2305	2262
LV - light vehicles (commercial & private)		
PV - private passenger vehicle		
Per Person	0.6	0.6
Saskatoon Per Person	0.7	0.7

Source: SGI

Education Level

	2016
No Certificate/diploma/degree	395
High school certificate or equivalent	885
Apprentice/trades certificate/diploma	320
College/CEGEP/non-university cert./dipl.	540
University diploma or degree	720

Source: 2016 Census Long Form

Postsecondary Enrolment

	2016	2017	2018
Saskatchewan Polytechnic	57	61	52
University of Saskatchewan	141	120	128

Source: Saskatchewan Polytechnic Administrative Office and University of Saskatchewan Registrar's Office

Enrolment by School

	2016	2017	2018
P - Saskatoon Public School			
S - Greater Saskatoon Catholic Schools			
Alvin Buckwold School (p)	600	502	539
John Dolan School (p)	43	43	53
Pope John Paul II School (s)	360	191	192

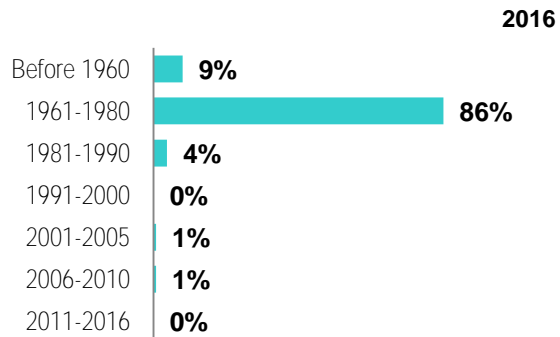
Source: Saskatoon Public School Division & Greater Saskatoon Catholic Schools

Household Structure

	2016
One-family households	945
Multiple-family households	30
Non-family households	425
Total lone-parent families	210
Total households	1395
Household size	2.5

Source: 2016 Census

Age of Dwelling



Source: 2016 Census

Housing Affordability

2018	Median Multiple
Saskatoon	4.26
Eastview	4.31

Note: Median Multiple of 3.0 & under is rated as "affordable"

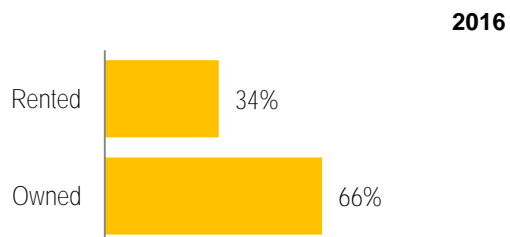
Source: City of Saskatoon, Assessment & Taxation and RBC Economics Research

Housing Costs

	2016
Average Owner's Major Payments	\$1,242
Average Gross Rent	\$1,117

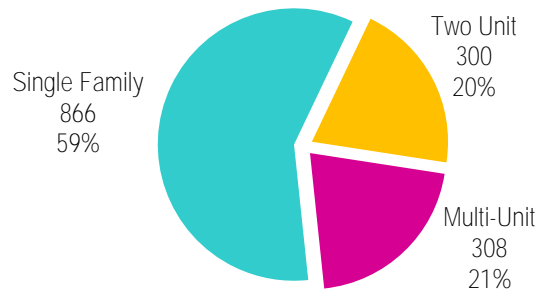
Source: 2016 Census

Housing by Tenure



Source: 2016 Census

Dwelling Unit Count



Total Dwellings	1474	
Neighbourhood Area	146.0 hectares	360.8 acres
Dwelling Units per Area	10.1 per hectare	4.1 per acre

Source: City of Saskatoon, Planning & Development

Real Estate Sales

2018	No. of Sales	Average Price
Condo Townhouse	0	\$ -
High Rise Apt Condo	0	\$ -
Low Rise Apt Condo	2	\$ 144,950
Semi-detached	1	\$ 409,980
Semi-detached - two titles	3	\$ 256,333
Single Family Dwelling	29	\$ 330,627

Source: City of Saskatoon, Assessment & Taxation

Park Space

2019	Hectares	Acres
Total Park Area	14.4	35.5
Population per Park Area	217.5	88.0

Source: City of Saskatoon, Planning & Development

Park Type: N - Neighbourhood D - District MD - Multi-district
SU - Special Use I - Industrial

James Anderson	D	7.8	19.3
Kistikan	N	6.5	16.2

EASTVIEW

Voter Turn-out (%)

Civic	2003	47%
Civic	2006	35%
Federal	2006	59%
Provincial	2007	81%
Federal	2008	57%
Civic	2009	29%
Federal	2011	54%
Provincial	2011	58%
Federal	2015	77%
Provincial	2016	43%
Civic	2016	37%

Source: City of Saskatoon, City Clerk's office; Province of Saskatchewan, Chief Electoral Officer; and Elections Canada

Licensed Home-Based Businesses

	2017	2018
Saskatoon	4871	4984
Eastview	82	78

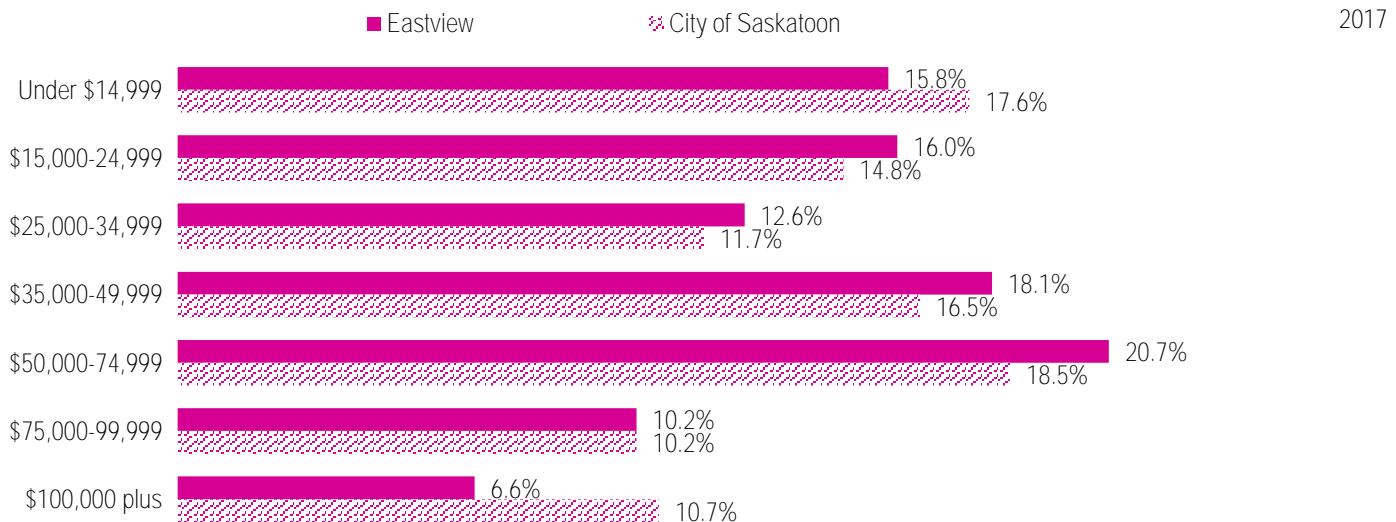
Source: City of Saskatoon, Business License Program

Labour Force

	2017	2017
	Eastview	Saskatoon
Labour Force Participation Rate	68.1%	70.7%
Economic Dependency Ratio	22.4%	16.0%
Median Total Income (personal)	\$39,540	\$40,050
Provincial Index of Median Income (base=100)	103.20	104.50
Canadian Index of Median Income (base=100)	110.80	112.20

Source: Statistics Canada, Income Statistics Division, T1 Family File (T1FF) based on the final tax file, 2017

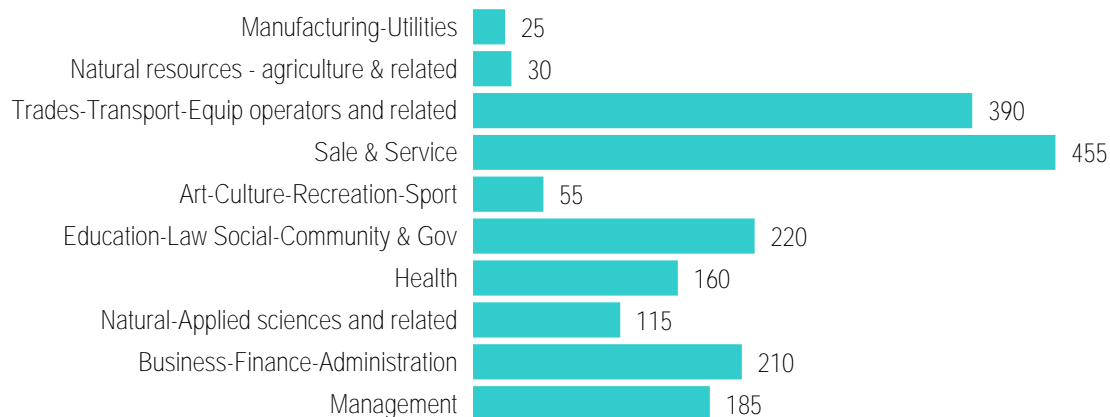
Personal Income



Source: Statistics Canada, Income Statistics Division, T1 Family File (T1FF) based on the final tax file, 2017

Major Occupation

2016



Source: 2016 Census