

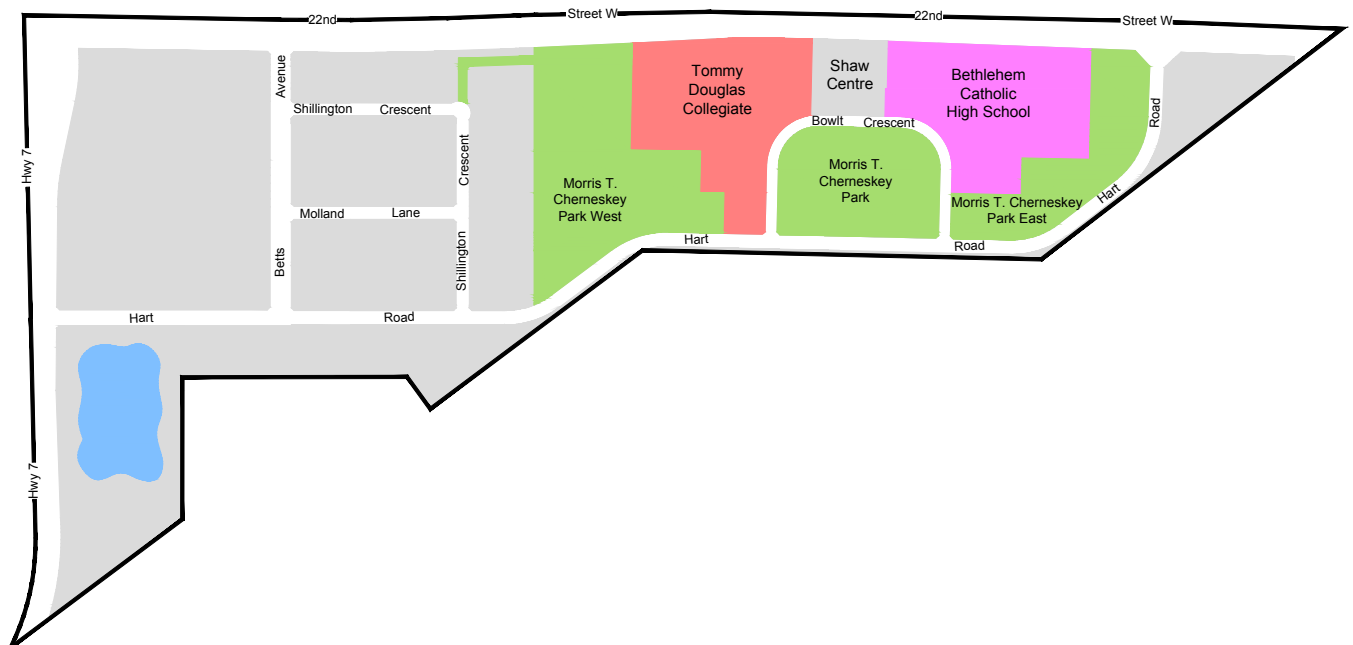
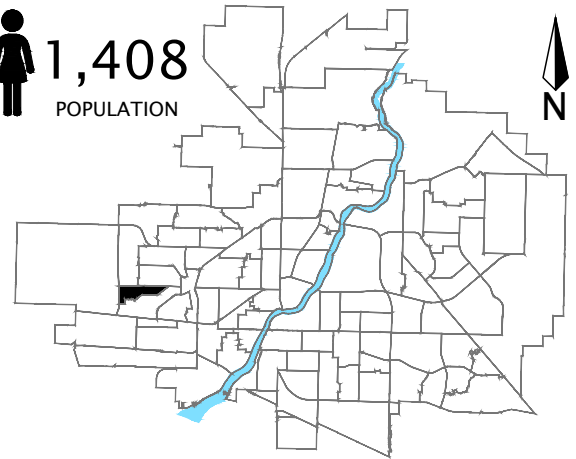
Blairmore Suburban Centre

Community Quick Facts

Average Sale Price	\$243,491
Median Personal Income	\$38,880
Municipal Ward	3

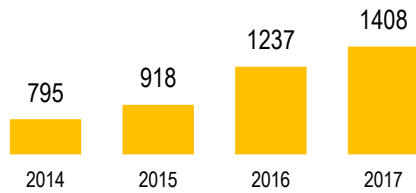


1,408
POPULATION



BLAIRMORE SUBURBAN CENTRE


POPULATION



Source: eHealth Saskatchewan, 2017

Age Group

2017



Source: eHealth Saskatchewan, 2017

Mother Tongue

2011

Census data unavailable

Mode of Travel to Work

2011

NHS data unavailable

Registered Vehicles

	2015	2016
Total (LV & PV)	923	970
LV - light vehicles (commercial & private)		
PV - private passenger vehicle		
Per Person	1.0	0.8
Saskatoon Per Person	0.8	0.7

Source: SGI

Education Level

2011

NHS data unavailable

Postsecondary Enrolment

	2014	2015	2016
Saskatchewan Polytechnic	27	26	22
University of Saskatchewan	24	33	30

Source: Saskatchewan Polytechnic Administrative Office and University of Saskatchewan Registrar's Office

Enrolment by School

	2014	2015	2016
P - Saskatoon Public School			
S - Greater Saskatoon Catholic Schools			
Bethlehem High School (s)	1104	1065	1067
Tommy Douglas (p)	880	856	922

Ethnic Diversity

* Higher number indicates greater diversity

2011

NHS data unavailable

Source: Saskatoon Public School Division & Greater Saskatoon Catholic Schools

Household Structure


2011

Census data unavailable

Dwelling Unit Count

2016

Multi-Unit
700
100%



Age of Dwelling

2011

NHS data unavailable

Total Dwellings	700	
Neighbourhood Area	83.9 hectares	207.3 acres
Dwelling Units per Area	8.3 per hectare	3.4 per acre

Source: City of Saskatoon, Planning & Development

Real Estate Sales

2016	No. of Sales	Average Price
Condo Townhouse	4	\$ 198,363
High Rise Apt Condo	0	\$ -
Low Rise Apt Condo	7	\$ 188,929
Semi-detached	0	\$ -
Semi-detached - two titles	0	\$ -
Single Family Dwelling	0	\$ -

Source: City of Saskatoon, Assessment & Taxation

Housing Affordability

2016	Median Multiple
Saskatoon	4.32
Blairmore Suburban Centre	2.45

Note: Median Multiple of 3.0 & under is rated as "affordable"

Source: City of Saskatoon, Assessment & Taxation and RBC Economics Research

Housing Costs

2011

NHS data unavailable

Park Space

2016	Hectares	Acres
Total Park Area	14.0	34.7
Population per Park Area	100.3	40.6

Source: City of Saskatoon, Planning & Development

Park Type: N - Neighbourhood D - District MD - Multi-district
SU- Special Use I - Industrial

Morris T Cherneskey MD 14.0 34.7

Housing by Tenure

2011

NHS data unavailable

BLAIRMORE SUBURBAN CENTRE

Voter Turn-out (%)

Civic	2003	N/A
Civic	2006	N/A
Federal	2006	N/A
Provincial	2007	N/A
Federal	2008	N/A
Civic	2009	N/A
Federal	2011	N/A
Provincial	2011	N/A
Federal	2015	55%
Provincial	2016	26%
Civic	2016	26%

Source: City of Saskatoon, City Clerk's office; Province of Saskatchewan, Chief Electoral Officer; and Elections Canada

Licensed Home-Based Businesses

	2015	2016
Saskatoon	4483	4524
Blairmore Suburban Centre	17	17

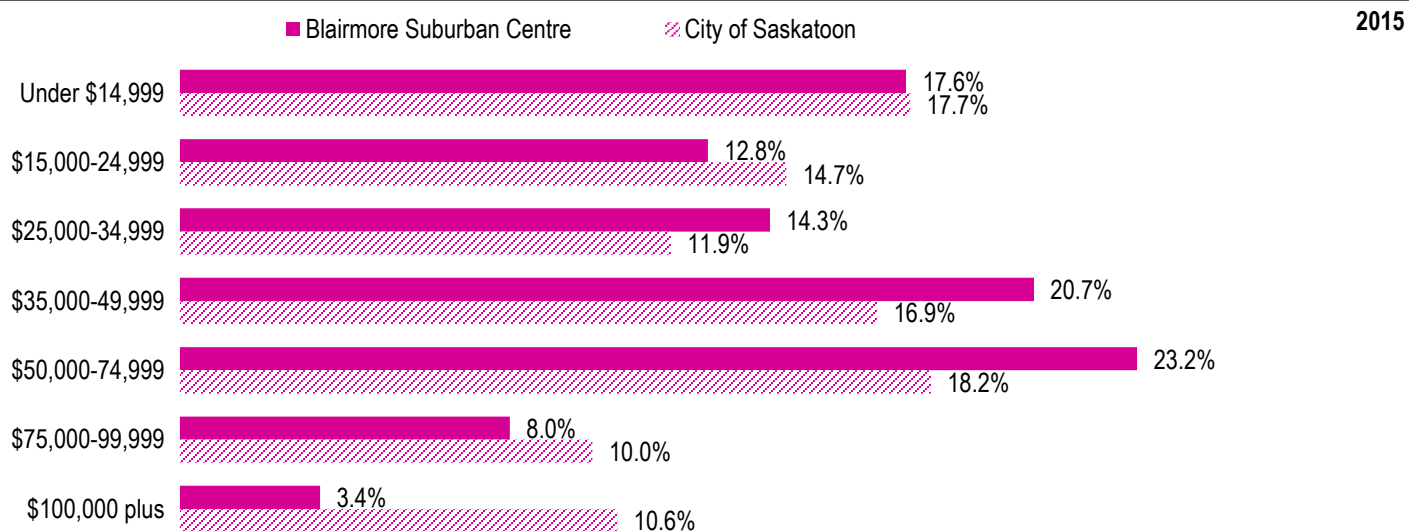
Source: City of Saskatoon, Business License Program

Labour Force

	2015	
	Blairmore Suburban Centre	Saskatoon
Labour Force Participation Rate	83.0%	72.8%
Economic Dependency Ratio	10.1%	13.4%
Median Total Income (personal)	\$38,880	\$39,760
Provincial Index of Median Income (base=100)	103.00	105.40
Canadian Index of Median Income (base=100)	114.60	117.20

Source: Statistics Canada, Income Statistics Division, T1 Family File (T1FF) based on the final tax file, 2015

Personal Income



Source: Statistics Canada, Income Statistics Division, T1 Family File (T1FF) based on the final tax file, 2015

Major Occupation

2011

NHS data unavailable