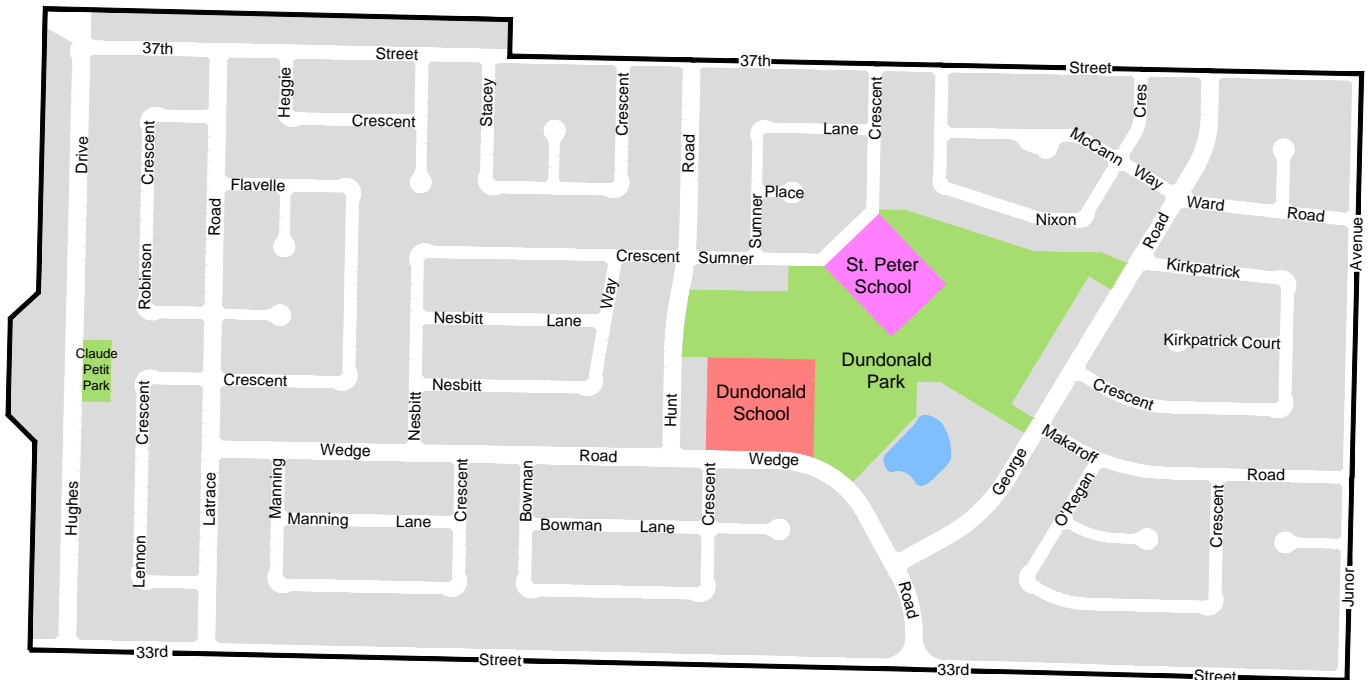
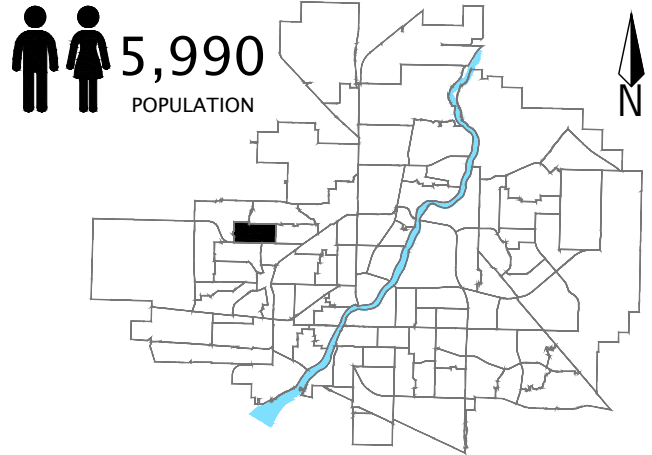


Dundonald

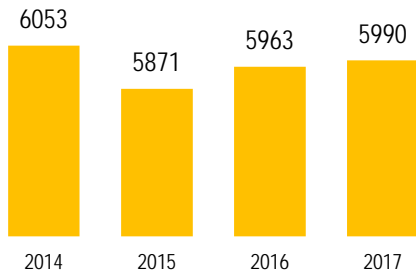
Community Quick Facts

Homeownership	79.5%
Average Sale Price	\$292,717
Median Personal Income	\$40,720
Household Size	2.9
Municipal Ward	4



DUNDONALD

POPULATION



Source: eHealth Saskatchewan, 2017

Age Group

2017



Source: eHealth Saskatchewan, 2017

Ethnic Diversity

* Higher number indicates greater diversity

Location	2011
Dundonald	0.71
Saskatoon	0.61

Source: 2011 National Household Survey

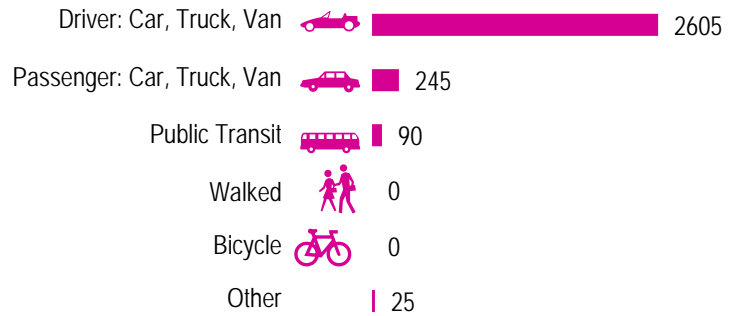
Mother Tongue

Top Languages	2011
English	4340
Tagalog (Pilipino, Filipino)	175
German	55
Spanish	50
Vietnamese	45

Source: 2011 Census

Mode of Travel to Work

2011



Source: 2011 National Household Survey

Registered Vehicles

	2015	2016
Total (LV & PV)	4251	3793
LV - light vehicles (commercial & private)		
PV - private passenger vehicle		
Per Person	0.7	0.6
Saskatoon Per Person	0.8	0.7

Source: SGI

Education Level

2011

No Certificate/diploma/degree	660
High school certificate or equivalent	1515
Apprentice/trades certificate/diploma	405
College/CEGEP/non-university cert./dipl.	660
University diploma or degree	660

Source: 2011 National Household Survey

Postsecondary Enrolment

	2014	2015	2016
Saskatchewan Polytechnic	120	144	144
University of Saskatchewan	134	141	151

Source: Saskatchewan Polytechnic Administrative Office and University of Saskatchewan Registrar's Office

Enrolment by School

	P - Saskatoon Public School	S - Greater Saskatoon Catholic Schools	2014	2015	2016
Dundonald School (p)			708	747	747
St. Peter School (s)			686	652	634

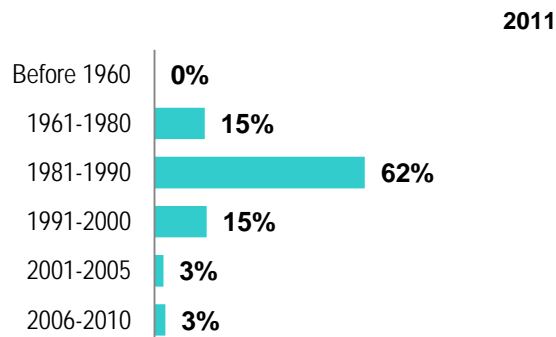
Source: Saskatoon Public School Division & Greater Saskatoon Catholic Schools

Household Structure

	2011
One-family households	1280
Multiple-family households	45
Non-family households	330
Total lone-parent families	306
Total households	1750
Household size	2.9

Source: 2011 Census

Age of Dwelling



Source: 2011 National Household Survey

Housing Affordability

2016	Median Multiple
Saskatoon	4.32
Dundonald	4.20

Note: Median Multiple of 3.0 & under is rated as "affordable"

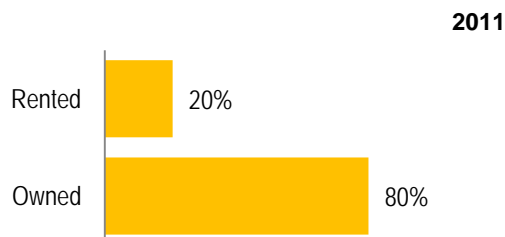
Source: City of Saskatoon, Assessment & Taxation and RBC Economics Research

Housing Costs

	2011
Average Owner's Major Payments	\$1,231
Average Gross Rent	\$970

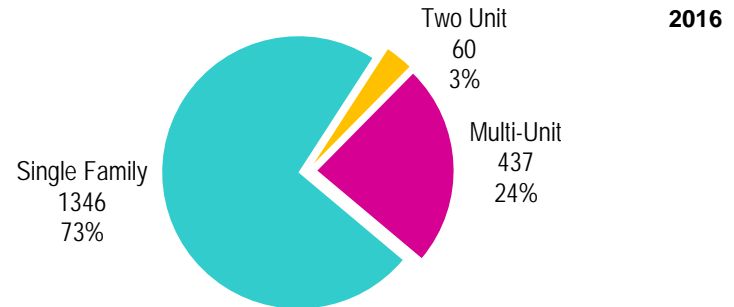
Source: 2011 National Household Survey

Housing by Tenure



Source: 2011 National Household Survey

Dwelling Unit Count



Total Dwellings	1843	
Neighbourhood Area	132.2 hectares	326.7 acres
Dwelling Units per Area	13.9 per hectare	5.6 per acre

Source: City of Saskatoon, Planning & Development

Real Estate Sales

2016	No. of Sales	Average Price
Condo Townhouse	0	\$ -
High Rise Apt Condo	0	\$ -
Low Rise Apt Condo	8	\$ 133,613
Semi-detached	0	\$ -
Semi-detached - two titles	0	\$ -
Single Family Dwelling	38	\$ 326,213

Source: City of Saskatoon, Assessment & Taxation

Park Space

2016	Hectares	Acres
Total Park Area	8.1	20.0
Population per Park Area	740.1	299.5

Source: City of Saskatoon, Planning & Development

Park Type: N - Neighbourhood D - District MD - Multi-district
SU - Special Use I - Industrial

Claude Petit	N	0.3	0.7
Dundonald	N	7.8	19.3

DUNDONALD

Voter Turn-out (%)

Civic	2003	53%
Civic	2006	30%
Federal	2006	53%
Provincial	2007	68%
Federal	2008	47%
Civic	2009	29%
Federal	2011	50%
Provincial	2011	51%
Federal	2015	70%
Provincial	2016	32%
Civic	2016	26%

Licensed Home-Based Businesses

	2015	2016
Saskatoon	4483	4524
Dundonald	80	83

Source: City of Saskatoon, Business License Program

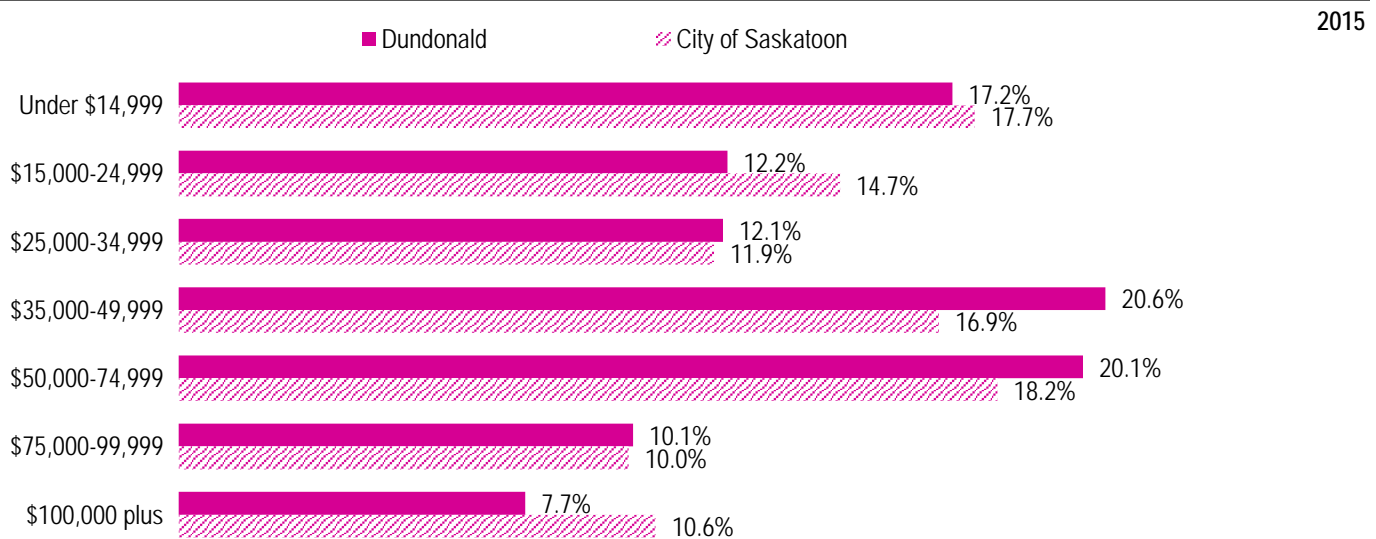
Labour Force

	Dundonald	Saskatoon
Labour Force Participation Rate	80.1%	72.8%
Economic Dependency Ratio	10.5%	13.4%
Median Total Income (personal)	\$40,720	\$39,760
Provincial Index of Median Income (base=100)	107.90	105.40
Canadian Index of Median Income (base=100)	120.00	117.20

Source: City of Saskatoon, City Clerk's office; Province of Saskatchewan, Chief Electoral Officer; and Elections Canada

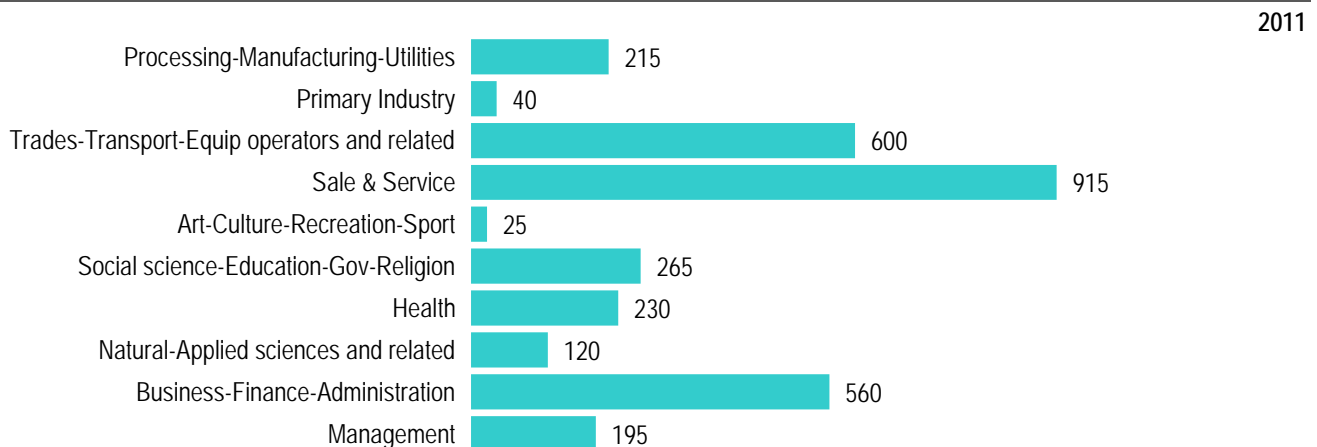
Source: Statistics Canada, Income Statistics Division, T1 Family File (T1FF) based on the final tax file, 2015

Personal Income



Source: Statistics Canada, Income Statistics Division, T1 Family File (T1FF) based on the final tax file, 2015

Major Occupation



Source: 2011 National Household Survey