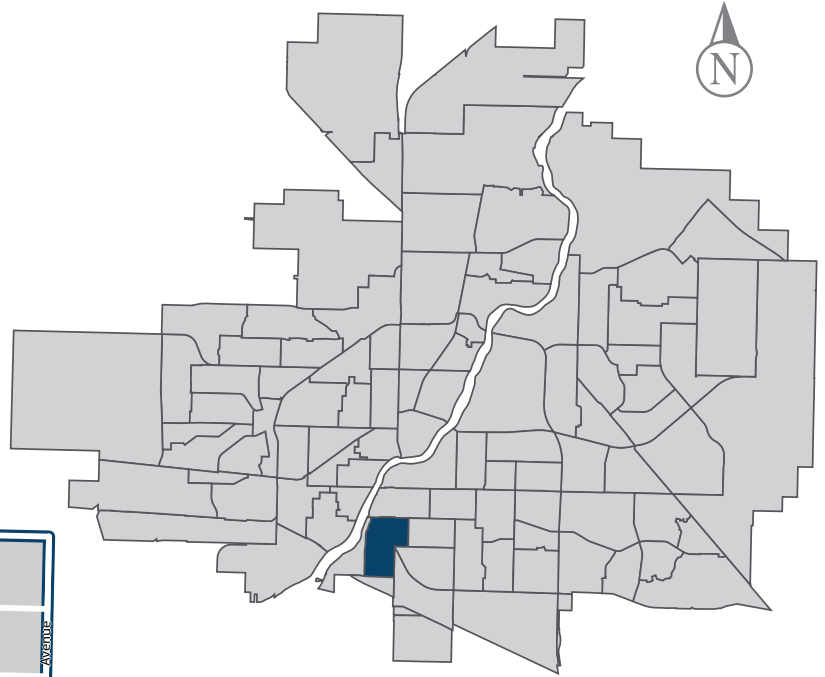


Exhibition

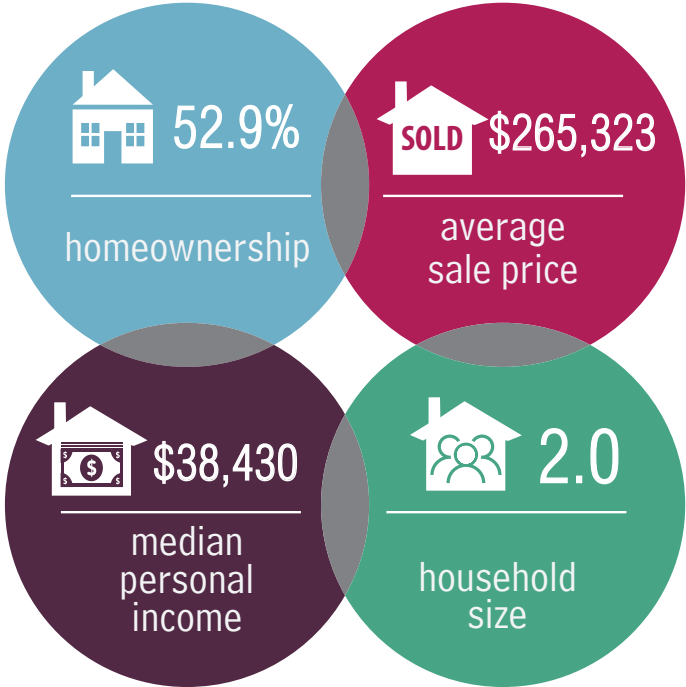
MUNICIPAL WARD 7



Population
2,619

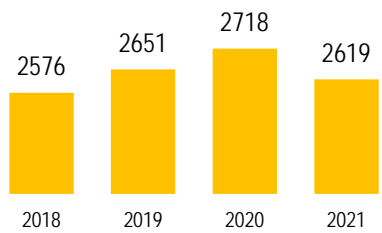


COMMUNITY QUICK FACTS



EXHIBITION

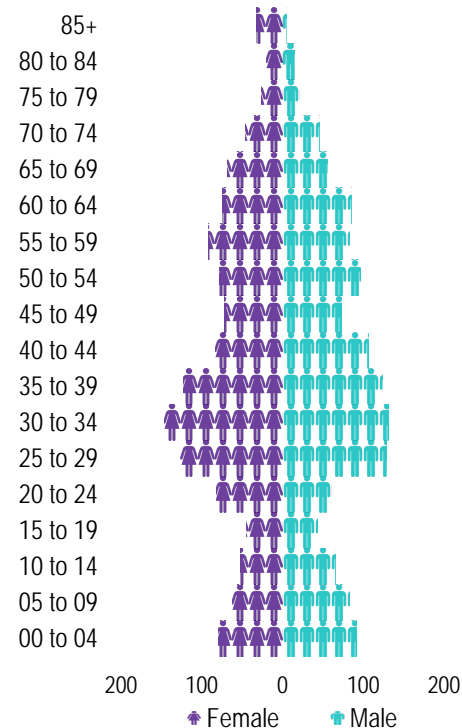
POPULATION



Source: eHealth Saskatchewan, 2021

Age Group

2021



Source: eHealth Saskatchewan, 2021

Ethnic Diversity

	2016
* Higher number indicates greater diversity	
Exhibition	0.23
Saskatoon	0.45

Source: 2016 Census

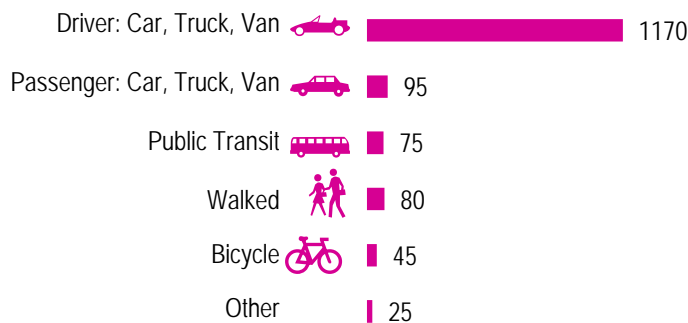
Mother Tongue

Top Languages	2016
English	2355
Cantonese	50
French	20
Russian	20
Mandarin	20

Source: 2016 Census

Mode of Travel to Work

2016



Source: 2016 Census Long Form

Registered Vehicles

	2019	2020
Total (LV & PV)	1717	1885
Per Person	0.6	0.7
Saskatoon Per Person	0.6	0.7

LV - light vehicles (commercial & private) PV - private passenger vehicle

Source: SGI

Education Level

2016

No Certificate/diploma/degree	330
High school certificate or equivalent	775
Apprentice/trades certificate/diploma	225
College/CEGEP/non-university cert./dipl.	400
University diploma or degree	510

Source: 2016 Census Long Form

Postsecondary Enrolment

	2018	2019	2020
Saskatchewan Polytechnic	44	60	43
University of Saskatchewan	68	81	86

Source: Saskatchewan Polytechnic Administrative Office and University of Saskatchewan Registrar's Office

Enrolment by School

	2018	2019	2020
P- Saskatoon Public School			
S - Greater Saskatoon Catholic Schools			
St. Frances School (s)	453	433	356

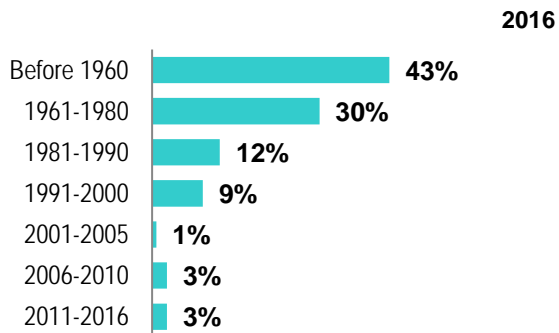
Source: Saskatoon Public School Division & Greater Saskatoon Catholic Schools

Household Structure

	2016
One-family households	640
Multiple-family households	0
Non-family households	680
Total lone-parent families	125
Total households	1315
Household size	2.0

Source: 2016 Census

Age of Dwelling



Source: 2016 Census

Housing Affordability

Median Multiple	2019	2020
Saskatoon	4.11	3.98
Exhibition	3.15	3.20

Note: Median Multiple of 3.0 & under is rated as "affordable"

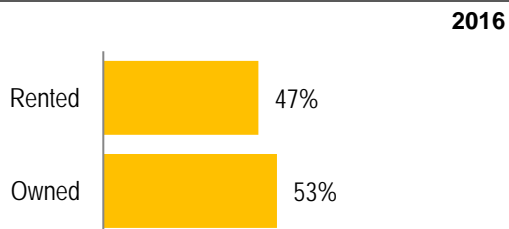
Source: City of Saskatoon, Assessment & Taxation and RBC Economics Research

Housing Costs

	2016
Average Owner's Major Payments	\$1,160
Average Gross Rent	\$1,116

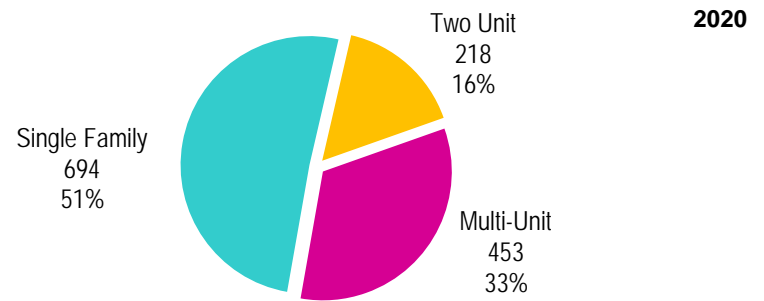
Source: 2016 Census

Housing by Tenure



Source: 2016 Census

Dwelling Unit Count



Total Dwellings	1365	
Neighbourhood Area	158.1 hectares	390.8 acres
Dwelling Units per Area	8.6 per hectare	3.5 per acre

Source: City of Saskatoon, Planning & Development

Real Estate Sales

2020	No. of Sales	Average Price
Condo Townhouse	1	\$ 312,000
High Rise Apt Condo	0	\$ -
Low Rise Apt Condo	5	\$ 151,300
Semi-detached	0	\$ -
Semi-detached - two titles	6	\$ 241,167
Single Family Dwelling	51	\$ 278,428

Source: City of Saskatoon, Assessment & Taxation

Park Space

2021	Hectares	Acres
Total Park Area	2.8	7.0
Population per Park Area	930.1	376.4

Park Type: N - Neighbourhood D - District MD - Multi-district
SU- Special Use I - Industrial

Achs	N	0.7	1.8
Exhibition	N	1.3	3.1
Thornton	N	0.8	2.0

Source: City of Saskatoon, Planning & Development

EXHIBITION

Voter Turn-out (%)

Provincial	2007	78%
Federal	2008	47%
Civic	2009	21%
Federal	2011	49%
Provincial	2011	53%
Civic	2012	29%
Federal	2015	70%
Provincial	2016	31%
Civic	2016	32%
Federal	2019	68%
Provincial	2020	56%
Civic	2020	30%

Licensed Home-Based Businesses

	2019	2020
Saskatoon	4958	5280
Exhibition	51	51

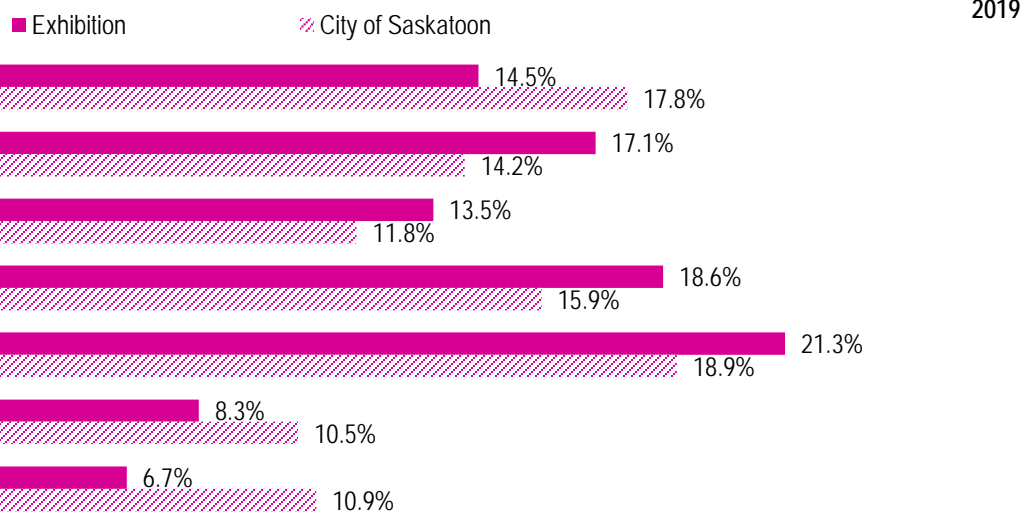
Source: City of Saskatoon, Business License Program

Labour Force

	2019	
	Exhibition	Saskatoon
Labour Force Participation Rate	75.8%	70.1%
Economic Dependency Ratio	18.1%	17.3%
Median Total Income (personal)	\$38,430	\$40,670
Provincial Index of Median Income (base=100)	98.20	103.90
Canadian Index of Median Income (base=100)	101.90	107.80

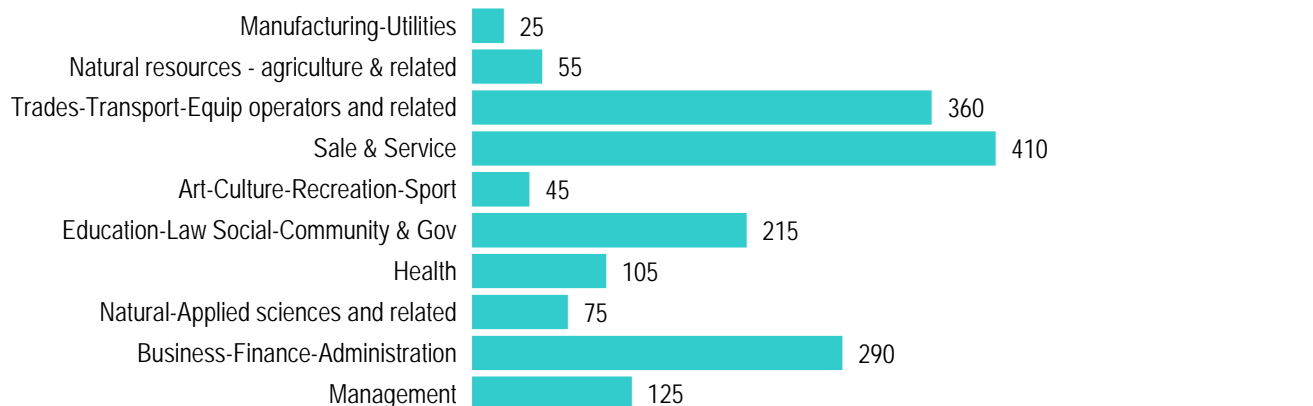
Source: Statistics Canada, Income Statistics Division, T1 Family File (T1FF) based on the final tax file, 2019

Personal Income



Source: Statistics Canada, Income Statistics Division, T1 Family File (T1FF) based on the final tax file, 2019

Major Occupation



Source: 2016 Census