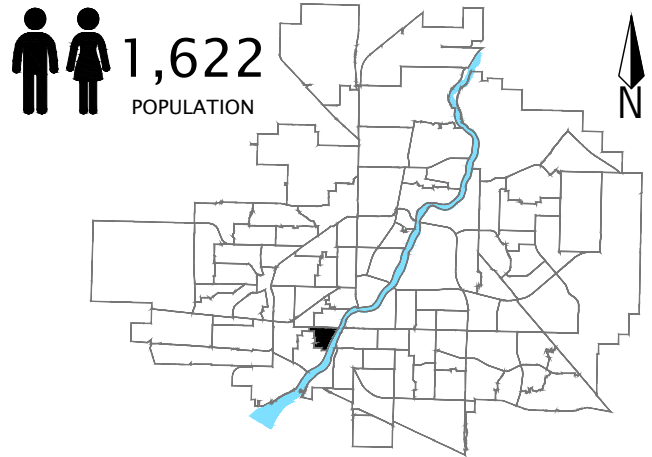


Holiday Park

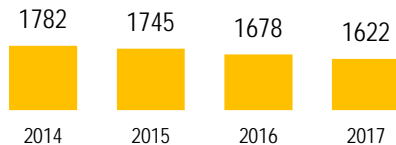
Community Quick Facts

Homeownership	62.3%
Average Sale Price	\$224,991
Median Personal Income	\$33,080
Household Size	2.1
Municipal Ward	2



HOLIDAY PARK

POPULATION



Source: eHealth Saskatchewan, 2017

Age Group



Source: eHealth Saskatchewan, 2017

Ethnic Diversity

* Higher number indicates greater diversity

Location	2011
Holiday Park	0.30
Saskatoon	0.61

Source: 2011 National Household Survey

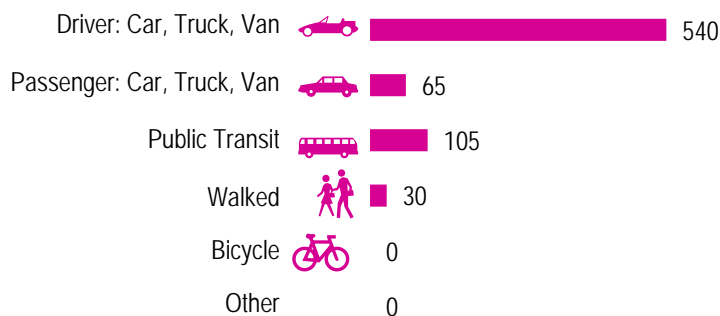
Mother Tongue

Top Languages	2011
English	1340
Ukrainian	50
German	35
French	30
Cree, n.o.s.	15
Spanish	15

Source: 2011 Census

Mode of Travel to Work

2011



Source: 2011 National Household Survey

Registered Vehicles

	2015	2016
Total (LV & PV)	1265	1048
LV - light vehicles (commercial & private)		
PV - private passenger vehicle		
Per Person	0.7	0.6
Saskatoon Per Person	0.8	0.7

Source: SGI

Education Level

	2011
No Certificate/diploma/degree	215
High school certificate or equivalent	395
Apprentice/trades certificate/diploma	195
College/CEGEP/non-university cert./dipl.	230
University diploma or degree	215

Source: 2011 National Household Survey

Postsecondary Enrolment

	2014	2015	2016
Saskatchewan Polytechnic	40	43	25
University of Saskatchewan	49	38	32

Source: Saskatchewan Polytechnic Administrative Office and University of Saskatchewan Registrar's Office

Enrolment by School

	2014	2015	2016
P- Saskatoon Public School			
S - Greater Saskatoon Catholic Schools			
Saskatoon French School (s)	285	311	329
St. John School (s)	235	220	203

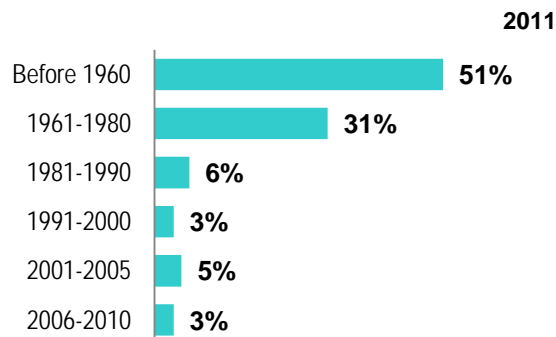
Source: Saskatoon Public School Division & Greater Saskatoon Catholic Schools

Household Structure

	2011
One-family households	390
Multiple-family households	5
Non-family households	315
Total lone-parent families	161
Total households	750
Household size	2.1

Source: 2011 Census

Age of Dwelling



Source: 2011 National Household Survey

Housing Affordability

2016	Median Multiple
Saskatoon	4.32
Holiday Park	2.98

Note: Median Multiple of 3.0 & under is rated as "affordable"

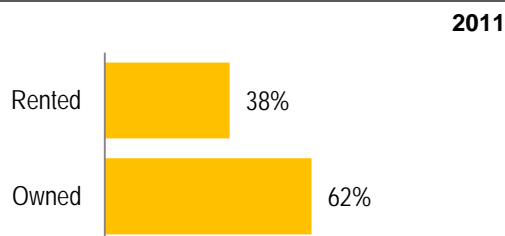
Source: City of Saskatoon, Assessment & Taxation and RBC Economics Research

Housing Costs

	2011
Average Owner's Major Payments	\$999
Average Gross Rent	\$785

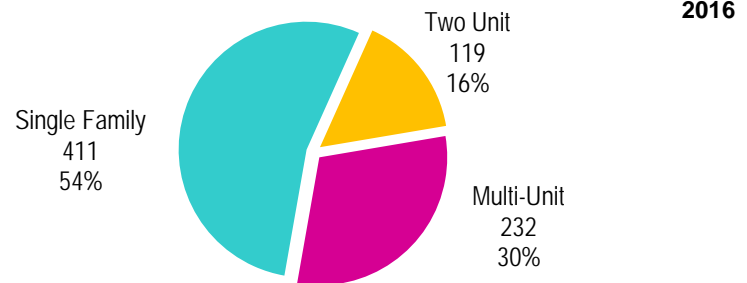
Source: 2011 National Household Survey

Housing by Tenure



Source: 2011 National Household Survey

Dwelling Unit Count



Total Dwellings	762
Neighbourhood Area	67.8 hectares 167.5 acres
Dwelling Units per Area	11.2 per hectare 4.6 per acre

Source: City of Saskatoon, Planning & Development

Real Estate Sales

2016	No. of Sales	Average Price
Condo Townhouse	0	\$ -
High Rise Apt Condo	0	\$ -
Low Rise Apt Condo	5	\$ 145,960
Semi-detached	0	\$ -
Semi-detached - two titles	2	\$ 270,250
Single Family Dwelling	16	\$ 244,031

Source: City of Saskatoon, Assessment & Taxation

Park Space

2016	Hectares	Acres
Total Park Area	6.8	16.8
Population per Park Area	238.6	96.6

Source: City of Saskatoon, Planning & Development

Park Type: N - Neighbourhood D - District MD - Multi-district
SU - Special Use I - Industrial

Boughton Park	N	1.6	4.0
Holiday	N	3.2	7.9
Victoria	SU	2.0	4.9

HOLIDAY PARK

Voter Turn-out (%)

Civic	2003	42%
Civic	2006	27%
Federal	2006	49%
Provincial	2007	62%
Federal	2008	46%
Civic	2009	26%
Federal	2011	48%
Provincial	2011	55%
Federal	2015	62%
Provincial	2016	31%
Civic	2016	32%

Licensed Home-Based Businesses

	2015	2016
Saskatoon	4483	4524
Holiday Park	33	28

Source: City of Saskatoon, Business License Program

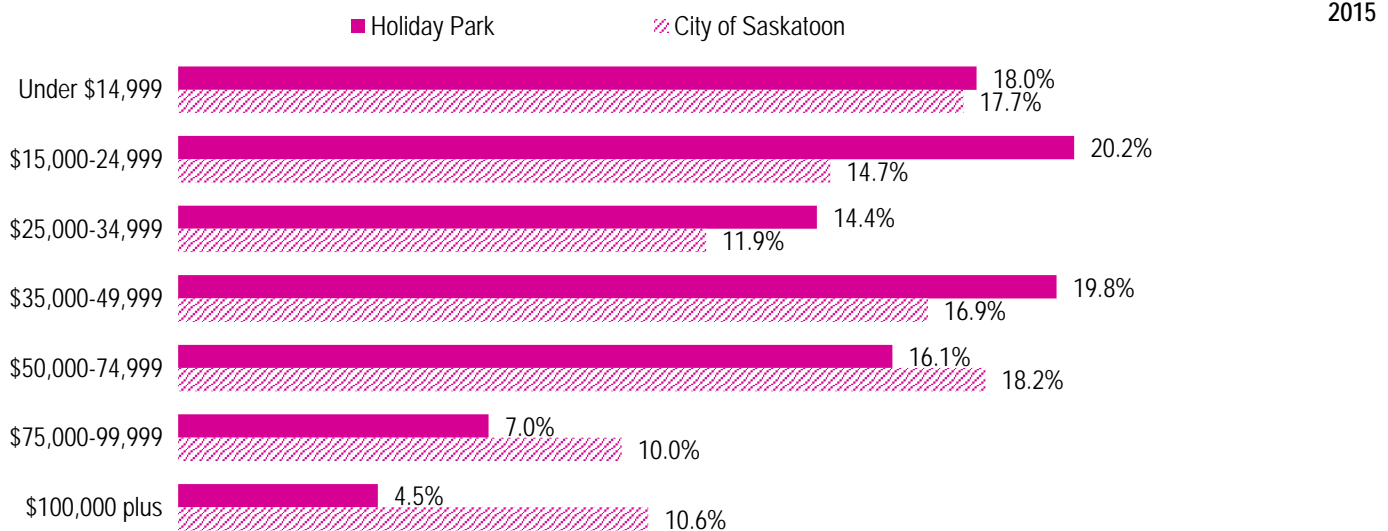
Labour Force

	2015	
	Holiday Park	Saskatoon
Labour Force Participation Rate	68.9%	72.8%
Economic Dependency Ratio	24.3%	13.4%
Median Total Income (personal)	\$33,080	\$39,760
Provincial Index of Median Income (base=100)	87.70	105.40
Canadian Index of Median Income (base=100)	97.50	117.20

Source: City of Saskatoon, City Clerk's office; Province of Saskatchewan, Chief Electoral Officer; and Elections Canada

Source: Statistics Canada, Income Statistics Division, T1 Family File (T1FF) based on the final tax file, 2015

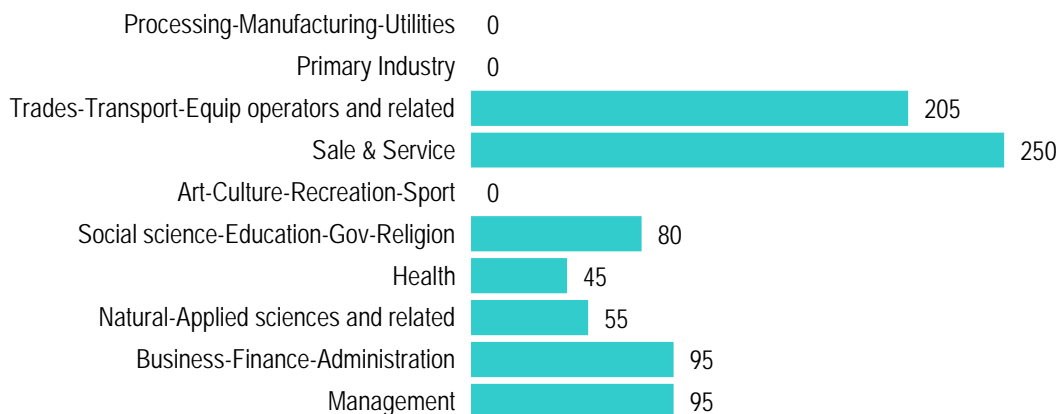
Personal Income



Source: Statistics Canada, Income Statistics Division, T1 Family File (T1FF) based on the final tax file, 2015

Major Occupation

2011



Source: 2011 National Household Survey