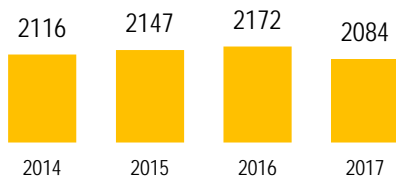


KING GEORGE

POPULATION



Source: eHealth Saskatchewan, 2017

Age Group



Source: eHealth Saskatchewan, 2017

Ethnic Diversity

* Higher number indicates greater diversity

Location	2011
King George	0.37
Saskatoon	0.61

Source: 2011 National Household Survey

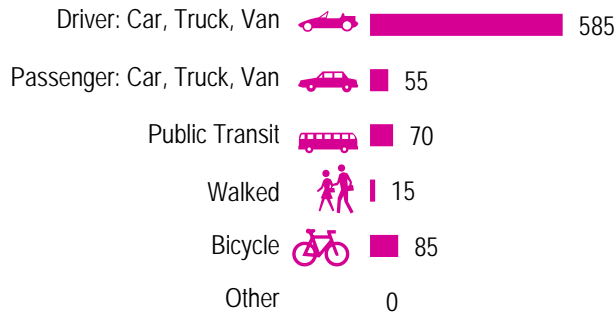
Mother Tongue

Top Languages	2011
English	1570
Cree, n.o.s.	30
Ukrainian	25
French	20
German	20

Source: 2011 Census

Mode of Travel to Work

2011



Source: 2011 National Household Survey

Registered Vehicles

	2015	2016
Total (LV & PV)	1431	1176
LV - light vehicles (commercial & private)		
PV - private passenger vehicle		
Per Person	0.7	0.5
Saskatoon Per Person	0.8	0.7

Source: SGI

Education Level

	2011
No Certificate/diploma/degree	660
High school certificate or equivalent	350
Apprentice/trades certificate/diploma	190
College/CEGEP/non-university cert./dipl.	180
University diploma or degree	95

Source: 2011 National Household Survey

Postsecondary Enrolment

	2014	2015	2016
Saskatchewan Polytechnic	34	51	32
University of Saskatchewan	41	45	26

Source: Saskatchewan Polytechnic Administrative Office and University of Saskatchewan Registrar's Office

Enrolment by School

	2014	2015	2016
P - Saskatoon Public School			
S - Greater Saskatoon Catholic Schools			
King George School (p)	170	146	157

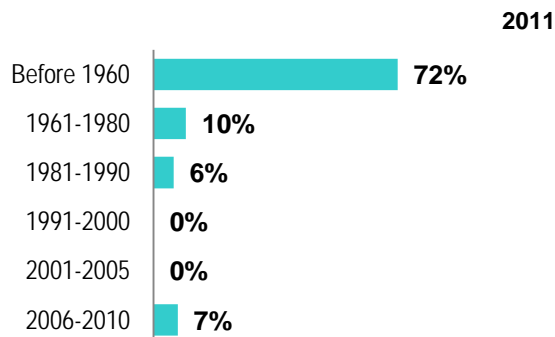
Source: Saskatoon Public School Division & Greater Saskatoon Catholic Schools

Household Structure

	2011
One-family households	395
Multiple-family households	10
Non-family households	315
Total lone-parent families	166
Total households	780
Household size	2.3

Source: 2011 Census

Age of Dwelling



Source: 2011 National Household Survey

Housing Affordability

2016	Median Multiple
Saskatoon	4.32
King George	3.03

Note: Median Multiple of 3.0 & under is rated as "affordable"

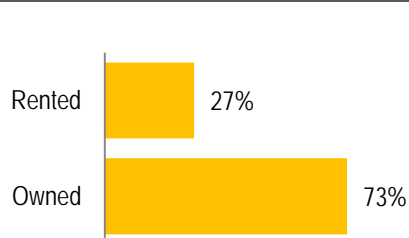
Source: City of Saskatoon, Assessment & Taxation and RBC Economics Research

Housing Costs

	2011
Average Owner's Major Payments	\$888
Average Gross Rent	\$1,137

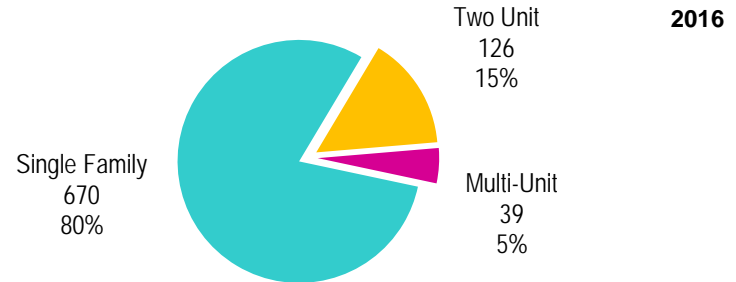
Source: 2011 National Household Survey

Housing by Tenure



Source: 2011 National Household Survey

Dwelling Unit Count



Total Dwellings	835	
Neighbourhood Area	82.8 hectares	204.6 acres
Dwelling Units per Area	10.1 per hectare	4.1 per acre

Source: City of Saskatoon, Planning & Development

Real Estate Sales

2016	No. of Sales	Average Price
Condo Townhouse	0	\$ -
High Rise Apt Condo	0	\$ -
Low Rise Apt Condo	0	\$ -
Semi-detached	1	\$ 392,000
Semi-detached - two titles	0	\$ -
Single Family Dwelling	25	\$ 211,256

Source: City of Saskatoon, Assessment & Taxation

Park Space

2016	Hectares	Acres
Total Park Area	16.5	40.7
Population per Park Area	120.6	48.8

Source: City of Saskatoon, Planning & Development

Park Type: N - Neighbourhood D - District MD - Multi-district
SU - Special Use I - Industrial

St Andrews	N	0.9	2.3
Victoria	SU	15.5	38.4

KING GEORGE

Voter Turn-out (%)

Civic	2003	42%
Civic	2006	27%
Federal	2006	45%
Provincial	2007	62%
Federal	2008	44%
Civic	2009	23%
Federal	2011	47%
Provincial	2011	62%
Federal	2015	57%
Provincial	2016	34%
Civic	2016	28%

Licensed Home-Based Businesses

	2015	2016
Saskatoon	4483	4524
King George	41	46

Source: City of Saskatoon, Business License Program

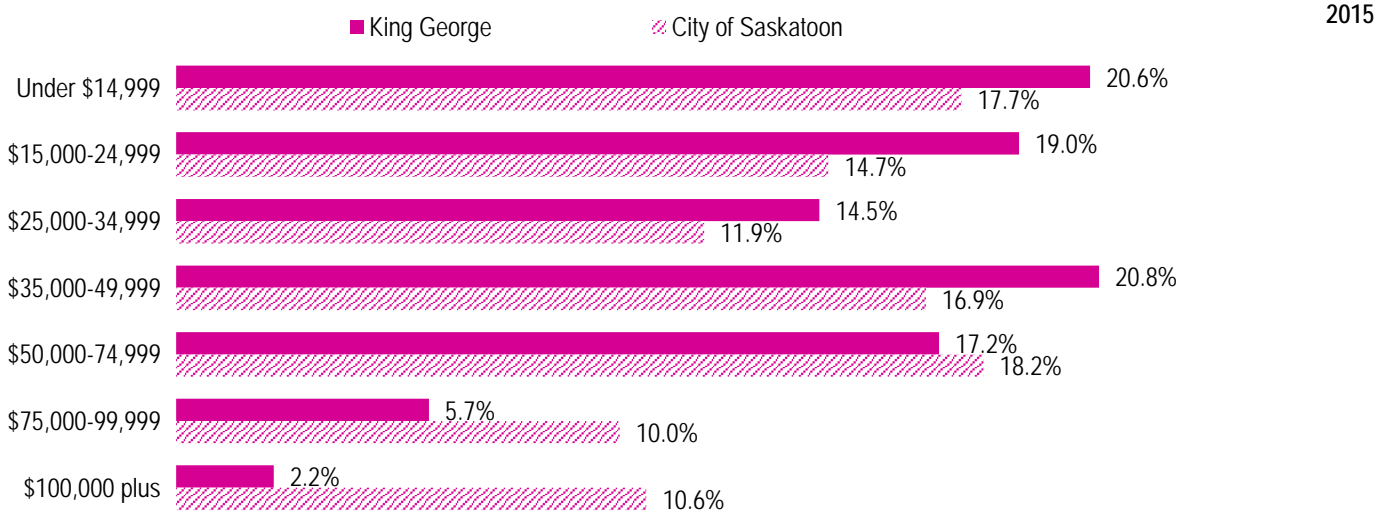
Labour Force

	2015	
	King George	Saskatoon
Labour Force Participation Rate	67.9%	72.8%
Economic Dependency Ratio	24.2%	13.4%
Median Total Income (personal)	\$32,050	\$39,760
Provincial Index of Median Income (base=100)	84.90	105.40
Canadian Index of Median Income (base=100)	94.50	117.20

Source: City of Saskatoon, City Clerk's office; Province of Saskatchewan, Chief Electoral Officer; and Elections Canada

Source: Statistics Canada, Income Statistics Division, T1 Family File (T1FF) based on the final tax file, 2015

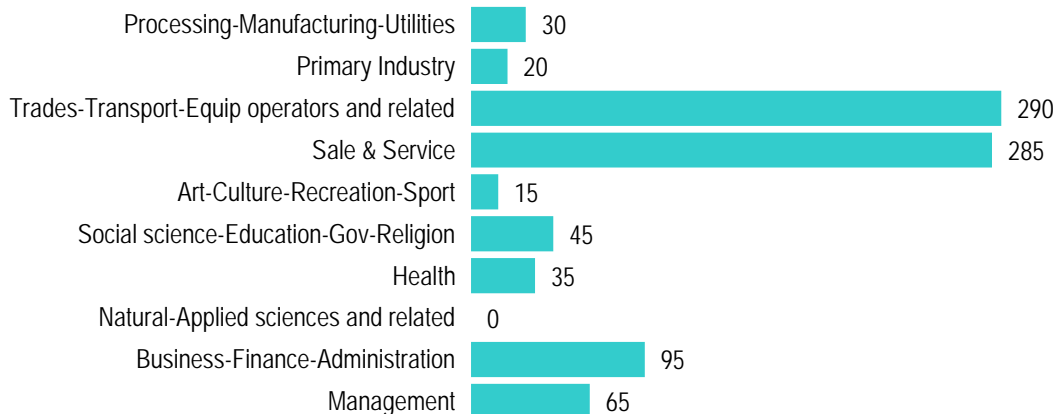
Personal Income



Source: Statistics Canada, Income Statistics Division, T1 Family File (T1FF) based on the final tax file, 2015

Major Occupation

2011



Source: 2011 National Household Survey