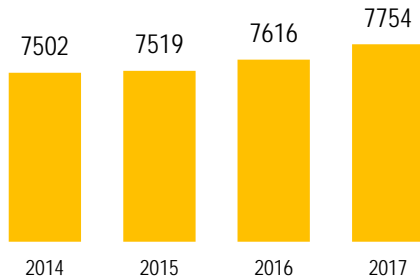


LAKEVIEW

POPULATION



Source: eHealth Saskatchewan, 2017

Age Group



Source: eHealth Saskatchewan, 2017

Ethnic Diversity

	2011
* Higher number indicates greater diversity	
Lakeview	1.08
Saskatoon	0.61

Source: 2011 National Household Survey

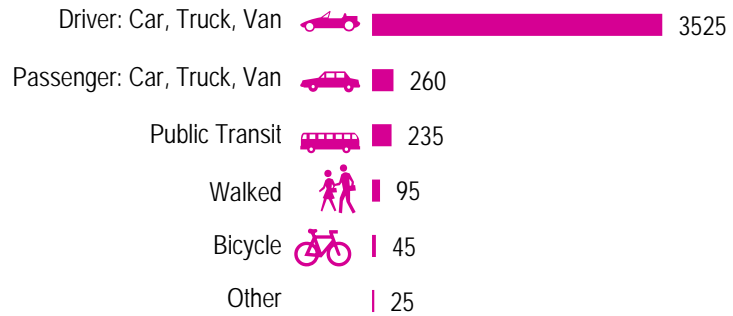
Mother Tongue

Top Languages	2011
English	5925
Chinese, n.o.s.	115
French	115
Ukrainian	110
German	95

Source: 2011 Census

Mode of Travel to Work

2011



Source: 2011 National Household Survey

Registered Vehicles

	2015	2016
Total (LV & PV)	5759	5263
LV - light vehicles (commercial & private)		
PV - private passenger vehicle		
Per Person	0.8	0.7
Saskatoon Per Person	0.8	0.7

Source: SGI

Education Level

	2011
No Certificate/diploma/degree	785
High school certificate or equivalent	1695
Apprentice/trades certificate/diploma	510
College/CEGEP/non-university cert./dipl.	1050
University diploma or degree	2010

Source: 2011 National Household Survey

Postsecondary Enrolment

	2014	2015	2016
Saskatchewan Polytechnic	113	126	121
University of Saskatchewan	442	409	346

Source: Saskatchewan Polytechnic Administrative Office and University of Saskatchewan Registrar's Office

Enrolment by School

	2014	2015	2016
P - Saskatoon Public School			
S - Greater Saskatoon Catholic Schools			
Lakeview School (p)	575	590	610
St. Bernard School (s)	234	260	290

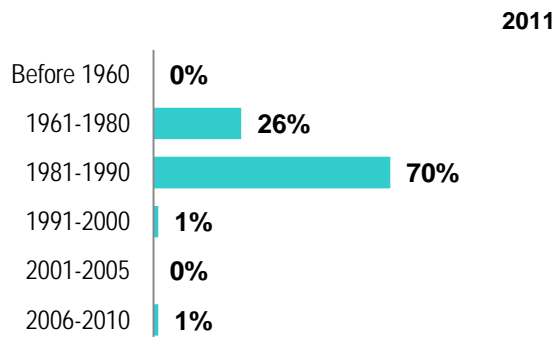
Source: Saskatoon Public School Division & Greater Saskatoon Catholic Schools

Household Structure

	2011
One-family households	1840
Multiple-family households	40
Non-family households	830
Total lone-parent families	266
Total households	2820
Household size	2.6

Source: 2011 Census

Age of Dwelling



Source: 2011 National Household Survey

Housing Affordability

2016	Median Multiple
Saskatoon	4.32
Lakeview	4.92

Note: Median Multiple of 3.0 & under is rated as "affordable"

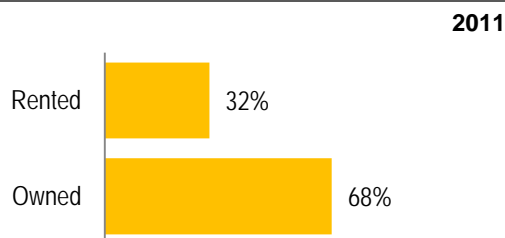
Source: City of Saskatoon, Assessment & Taxation and RBC Economics Research

Housing Costs

	2011
Average Owner's Major Payments	\$1,103
Average Gross Rent	\$999

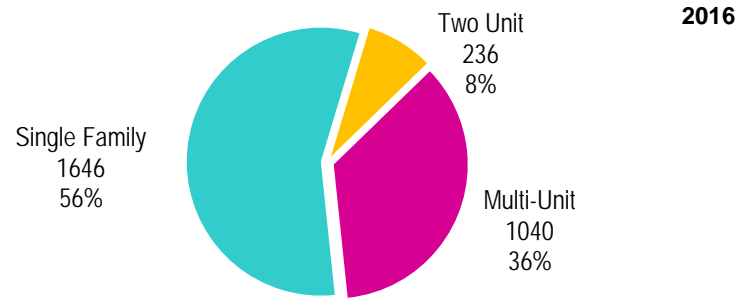
Source: 2011 National Household Survey

Housing by Tenure



Source: 2011 National Household Survey

Dwelling Unit Count



Total Dwellings	2922	
Neighbourhood Area	199.4 hectares	492.6 acres
Dwelling Units per Area	14.7 per hectare	5.9 per acre

Source: City of Saskatoon, Planning & Development

Real Estate Sales

2016	No. of Sales	Average Price
Condo Townhouse	0	\$ -
High Rise Apt Condo	0	\$ -
Low Rise Apt Condo	25	\$ 183,984
Semi-detached	0	\$ -
Semi-detached - two titles	5	\$ 275,180
Single Family Dwelling	66	\$ 404,746

Source: City of Saskatoon, Assessment & Taxation

Park Space

2016	Hectares	Acres
Total Park Area	12.2	30.3
Population per Park Area	633.0	256.2

Source: City of Saskatoon, Planning & Development

Park Type: N - Neighbourhood D - District MD - Multi-district
SU - Special Use I - Industrial

Lakeview	N	12.2	30.3
----------	---	------	------

LAKEVIEW

Voter Turn-out (%)

Civic	2003	54%
Civic	2006	36%
Federal	2006	57%
Provincial	2007	64%
Federal	2008	53%
Civic	2009	25%
Federal	2011	56%
Provincial	2011	49%
Federal	2015	73%
Provincial	2016	39%
Civic	2016	31%

Licensed Home-Based Businesses

	2015	2016
Saskatoon	4483	4524
Lakeview	121	130

Source: City of Saskatoon, Business License Program

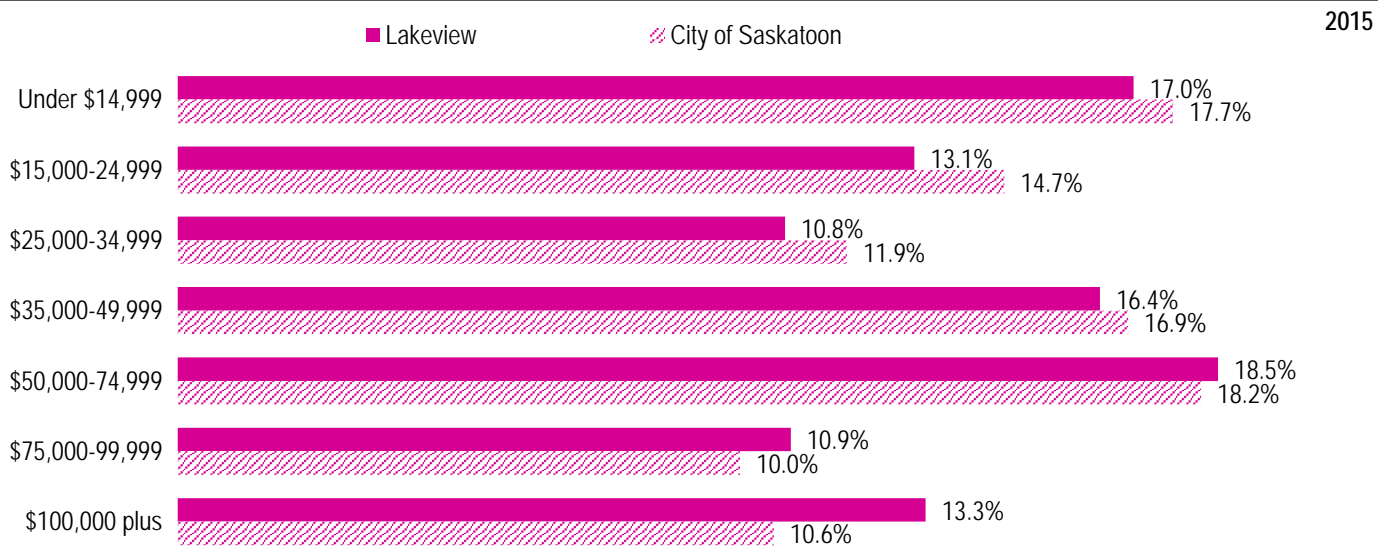
Labour Force

	Lakeview	Saskatoon
Labour Force Participation Rate	75.8%	72.8%
Economic Dependency Ratio	10.6%	13.4%
Median Total Income (personal)	\$43,280	\$39,760
Provincial Index of Median Income (base=100)	114.70	105.40
Canadian Index of Median Income (base=100)	127.60	117.20

Source: City of Saskatoon, City Clerk's office; Province of Saskatchewan, Chief Electoral Officer; and Elections Canada

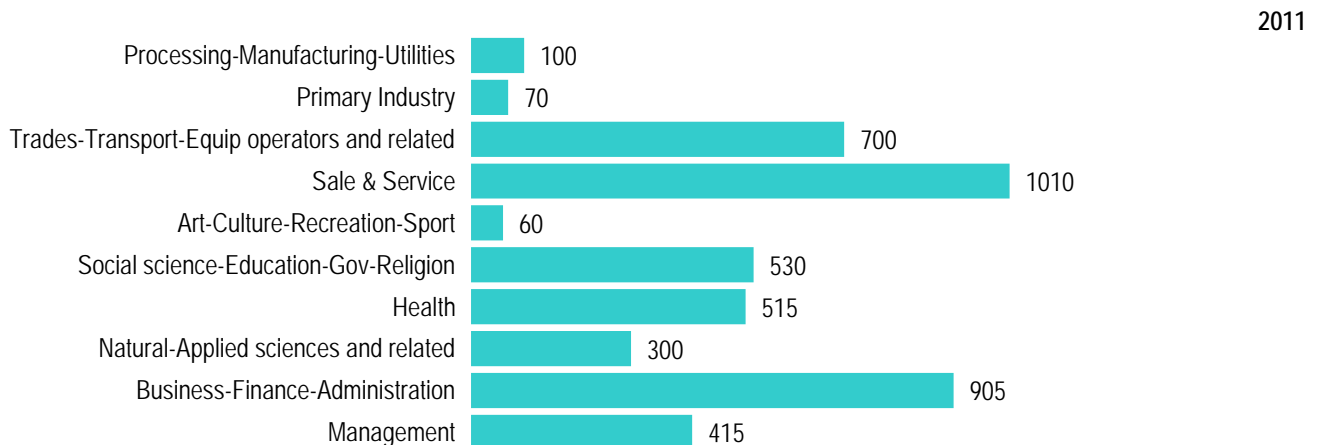
Source: Statistics Canada, Income Statistics Division, T1 Family File (T1FF) based on the final tax file, 2015

Personal Income



Source: Statistics Canada, Income Statistics Division, T1 Family File (T1FF) based on the final tax file, 2015

Major Occupation



Source: 2011 National Household Survey