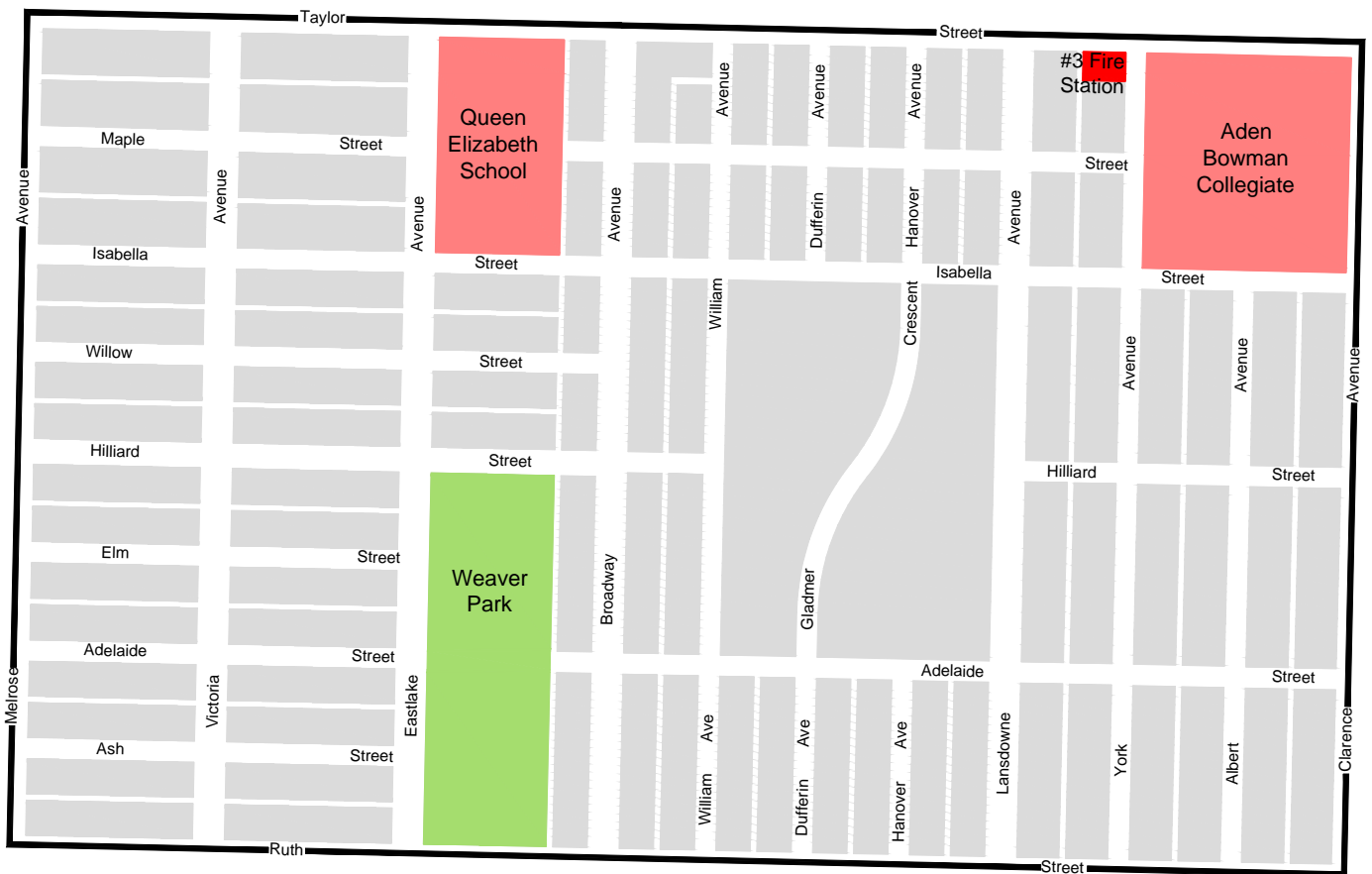
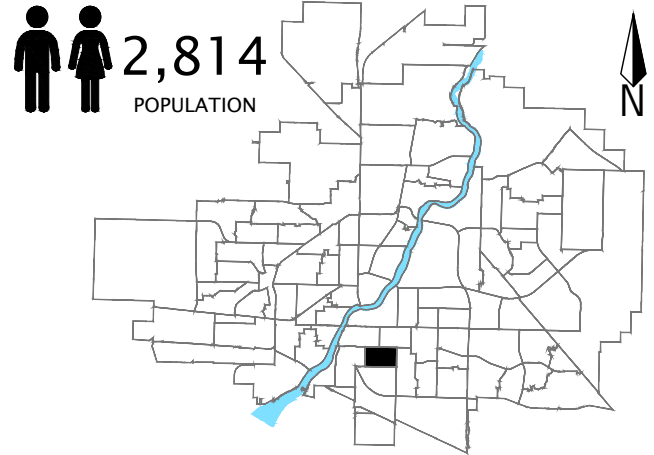


Queen Elizabeth

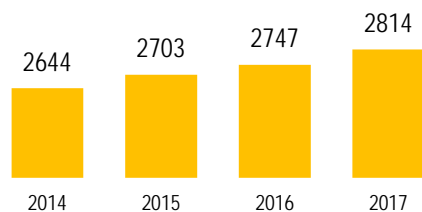
Community Quick Facts

Homeownership	57.9%
Average Sale Price	\$340,579
Median Personal Income	\$37,840
Household Size	2.4
Municipal Ward	7



QUEEN ELIZABETH

POPULATION



Source: eHealth Saskatchewan, 2017

Age Group



Source: eHealth Saskatchewan, 2017

Ethnic Diversity

	2011
* Higher number indicates greater diversity	
Queen Elizabeth	0.25
Saskatoon	0.61

Source: 2011 National Household Survey

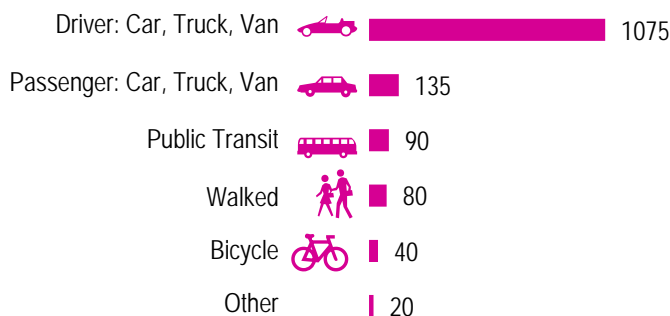
Mother Tongue

Top Languages	2011
English	2290
German	45
French	40
Ukrainian	30
Spanish	20

Source: 2011 Census

Mode of Travel to Work

2011



Source: 2011 National Household Survey

Registered Vehicles

	2015	2016
Total (LV & PV)	2004	1953
LV - light vehicles (commercial & private)		
PV - private passenger vehicle		
Per Person	0.7	0.7
Saskatoon Per Person	0.8	0.7

Source: SGI

Education Level

	2011
No Certificate/diploma/degree	525
High school certificate or equivalent	585
Apprentice/trades certificate/diploma	175
College/CEGEP/non-university cert./dipl.	445
University diploma or degree	470

Source: 2011 National Household Survey

Postsecondary Enrolment

	2014	2015	2016
Saskatchewan Polytechnic	61	60	49
University of Saskatchewan	139	139	122

Source: Saskatchewan Polytechnic Administrative Office and University of Saskatchewan Registrar's Office

Enrolment by School

	2014	2015	2016
P - Saskatoon Public School			
S - Greater Saskatoon Catholic Schools			
Aden Bowman Collegiate (p)	637	722	810
Queen Elizabeth School (p)	121	141	137

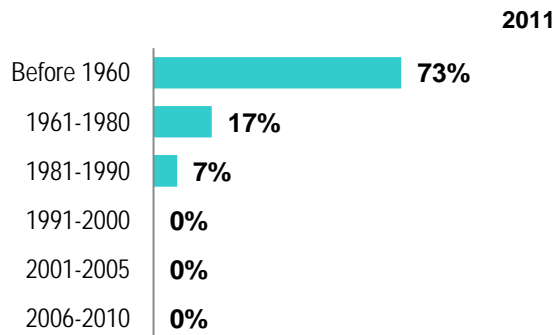
Source: Saskatoon Public School Division & Greater Saskatoon Catholic Schools

Household Structure

	2011
One-family households	625
Multiple-family households	10
Non-family households	365
Total lone-parent families	171
Total households	1060
Household size	2.4

Source: 2011 Census

Age of Dwelling



Source: 2011 National Household Survey

Housing Affordability

2016	Median Multiple
Saskatoon	4.32
Queen Elizabeth	4.47

Note: Median Multiple of 3.0 & under is rated as "affordable"

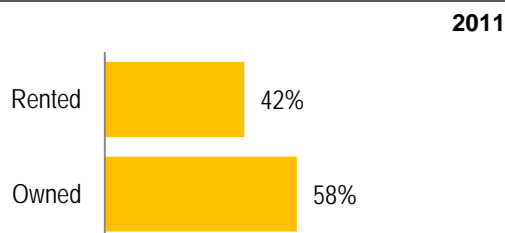
Source: City of Saskatoon, Assessment & Taxation and RBC Economics Research

Housing Costs

	2011
Average Owner's Major Payments	\$1,067
Average Gross Rent	\$1,147

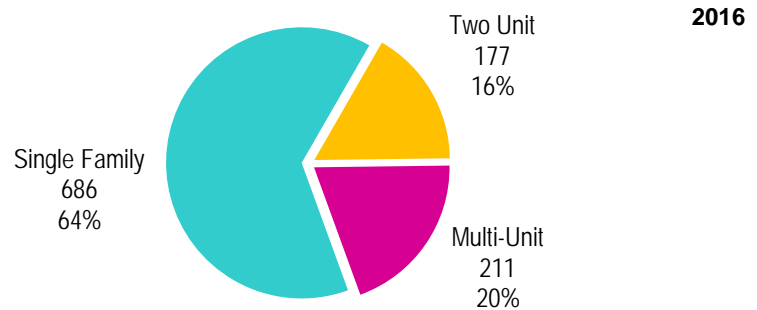
Source: 2011 National Household Survey

Housing by Tenure



Source: 2011 National Household Survey

Dwelling Unit Count



Total Dwellings	1074	
Neighbourhood Area	100.0 hectares	247.0 acres
Dwelling Units per Area	10.7 per hectare	4.3 per acre

Source: City of Saskatoon, Planning & Development

Real Estate Sales

2016	No. of Sales	Average Price
Condo Townhouse	0	\$ -
High Rise Apt Condo	0	\$ -
Low Rise Apt Condo	0	\$ -
Semi-detached	1	\$ 222,500
Semi-detached - two titles	1	\$ 445,000
Single Family Dwelling	35	\$ 340,969

Source: City of Saskatoon, Assessment & Taxation

Park Space

2016	Hectares	Acres
Total Park Area	4.1	10.2
Population per Park Area	684.1	276.9

Source: City of Saskatoon, Planning & Development

Park Type: N - Neighbourhood D - District MD - Multi-district
SU - Special Use I - Industrial

Weaver	D	4.1	10.2
--------	---	-----	------

QUEEN ELIZABETH

Voter Turn-out (%)

Civic	2003	54%
Civic	2006	56%
Federal	2006	56%
Provincial	2007	68%
Federal	2008	54%
Civic	2009	38%
Federal	2011	54%
Provincial	2011	59%
Federal	2015	73%
Provincial	2016	37%
Civic	2016	34%

Source: City of Saskatoon, City Clerk's office; Province of Saskatchewan, Chief Electoral Officer; and Elections Canada

Licensed Home-Based Businesses

	2015	2016
Saskatoon	4483	4524
Queen Elizabeth	52	48

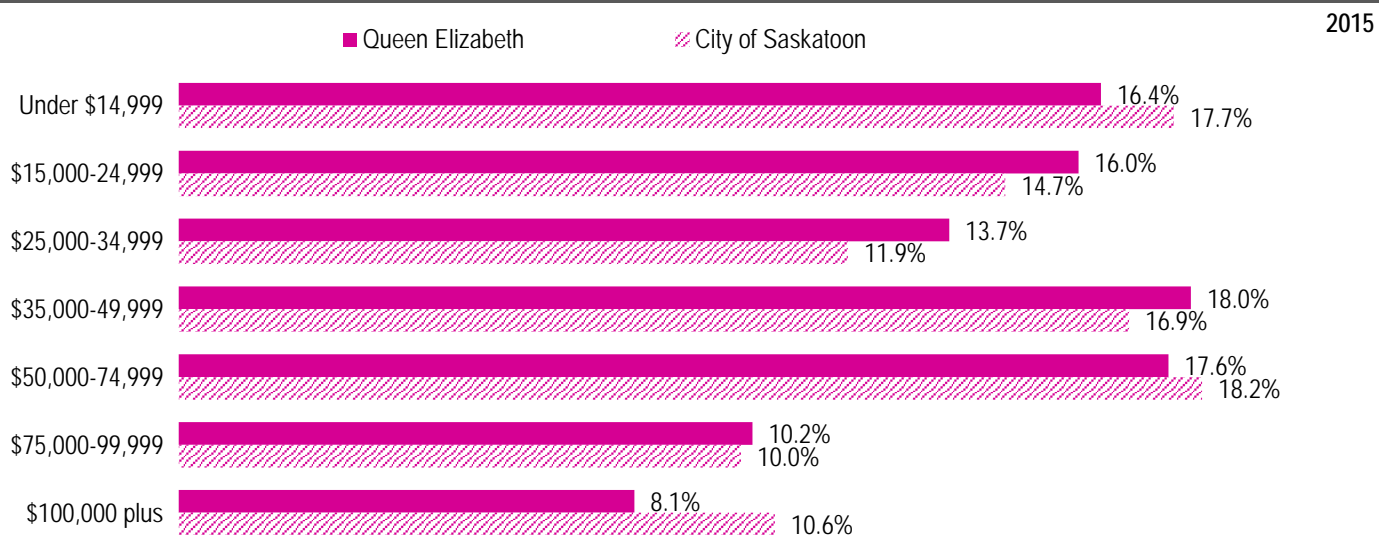
Source: City of Saskatoon, Business License Program

Labour Force

	Queen Elizabeth	Saskatoon
Labour Force Participation Rate	75.1%	72.8%
Economic Dependency Ratio	13.8%	13.4%
Median Total Income (personal)	\$37,840	\$39,760
Provincial Index of Median Income (base=100)	100.30	105.40
Canadian Index of Median Income (base=100)	111.60	117.20

Source: Statistics Canada, Income Statistics Division, T1 Family File (T1FF) based on the final tax file, 2015

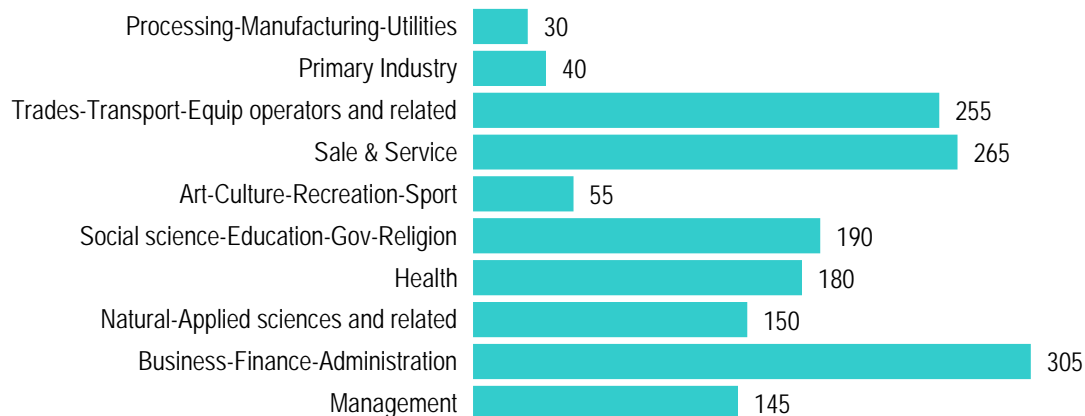
Personal Income



Source: Statistics Canada, Income Statistics Division, T1 Family File (T1FF) based on the final tax file, 2015

Major Occupation

2011



Source: 2011 National Household Survey