Saskatchewan Health Population by Neighbourhood

2020

City of Saskatoon

Saskatchewan Health Populations

Data Source

The following pages present data from the Health Insurance Registration File (HIRF) for the City of Saskatoon as reported by eHealth Saskatchewan. This information, in other years, had been referred to as the Saskatchewan Health Insurance Registration (SHIR) dataset. Each year, eHealth Saskatchewan provides the Community Services Department with all records from its Covered Population (Saskatoon File). Covered Population refers to all residents eligible for health insurance benefits including Registered Indian Persons. Each record represents a person identified by eHealth Saskatchewan as living in Saskatoon and shows the neighbourhood, age and sex of the person. The data is aggregated by neighbourhood, sex and five-year age groups and merged with a file that links postal codes with neighbourhood codes. The data is then further aggregated according to neighbourhood.

Data Presentation

The neighbourhoods shown on the Neighbourhood Boundary Map and on each spreadsheet are those used for data retrieval for the Federal Census. Some postal codes cannot be assigned to a neighbourhood. The postal codes aggregated into neighbourhood code 999 (no match) include the following:

a) Postal codes reported on the HIRF files that do not show up as valid codes in the Canada Post database.

b) Postal codes no longer in use by Canada Post (Retired).

c) Postal codes representing post office addresses (for neighbourhood totals only). Although post offices have a location within a neighbourhood there is no way of determining if the population with that code actually lives in the neighbourhood. Post office addresses are included in the total Saskatoon population.

d) Postal Codes representing Industrial Neighbourhoods without any known dwelling units and Management Areas (with the exception of U of S Lands South M.A).

Reliability of eHealth Saskatchewan Data

While we regard the eHealth Saskatchewan data as the best available source of data both in terms of timeliness (published annually) and coverage (specifically counts Status Indian populations), the eHealth Saskatchewan data is subject to variability. Year-to-year figures should always be viewed as containing some variability that is attributable to the data range rather than actual population dynamics. In addition, remember the purpose of the HIRF is not to count people but to register people for health benefits. eHealth Saskatchewan's first objective is to get people registered after which, the methodology for updating information is less urgent.

The accuracy of neighbourhood populations depends on the accuracy of the postal code information given to eHealth Saskatchewan. eHealth Saskatchewan registration relys on postal codes to identify place of residence. If the postal code reported to Saskatchewan Health is wrong, then the population is incorrectly classified to a neighbourhood. The population reported for industrial neighbourhoods containing no residential units provides examples where data can not be assigned to an appropriate neighbourhood. In 2014-2020, population assigned to an Industrial neighbourhood containing no residential units was combined under "Non-Residential Neighbourhoods." This includes the following neighbourhoods: Agriplace, Airport Management Area, CN Industrial, Gordie Howe Management Area, Hudson Bay Industrial, Marquis Industrial, and U of S Lands Management Area. In previous years, these records were combined under "faulty/unmatched postal code." In 2017 "Non-Residential Neighbourhoods" was expanded to include Blairmore Development Area, Central Industrial, CN Yards Management Area, North Development Area, North Industrial, North West Development Area, Southwest Industrial, and Sutherland Industrial. Previously, these areas were combined under "faulty/unmatched postal codes."

It is important to note the weaknesses of the HIRF data so that use of the information is not clouded by unrealistic expectations. This is not census data; it is data on population compiled from a secondary source. However, many applications benefit from annual population data and we believe the HIRF source is the most reliable and available source. The Planning & Development Department is confident that, in relative terms, comparison of the HIRF population from 2010-2020 data is valid and reliable for most purposes.

Why Does eHealth Saskatchewan population data vary?
Several factors contribute to the variability of eHealth Saskatchewan annual population figures:

1. The three-year renewal cycle for Health Card validation stickers introduces error in the data that may be responsible for significant swings in population figures. Since the three-year renewal program began in 1990, almost every "catch-up" year (1994, 1997, 2000, 2003, 2006, 2009, 2012, 2015, 2018) has shown a decrease in Saskatoon's covered population. These decreases are consistent with decreases in the provincial Covered Population in these same years. Rather than reflecting population decreases in the card renewal years, it is more likely that the population of the intervening years has been over estimated as people leaving the city and the province do not necessarily notify eHealth Saskatchewan of a change while newcomers to the province and city typically do as they seek health benefits. In the years between card renewals, people who move to the province and city will apply for a health card and be counted while people who leave the province continue to be counted as if they live in the city. In card renewal years, those who have left the province are identified as no longer being residents and are removed from the count.

2. Postal codes are used to determine the place of residence. Therefore, the accuracy of the information given to eHealth Saskatchewan affects the population data. Further, some postal codes may cover a wide area, both inside and outside of city limits (e.g. Rural Routes) or cross neighbourhood boundaries. In these cases, administrative judgement is used to determine how the population values should be attributed. In the case of Rural Routes, these values were included in the "Unmatched" and/or "Postal Outlet" category prior to 2010, and in 2010 - 2020 were filtered out completely and assigned their own category. In the case of postal codes that cross neighbourhood boundaries, counts were attributed to the neighbourhood deemed to have the highest number of dwelling units in the applicable postal code.

3. Saskatoon has a large student population that tends to be highly transient from academic year to academic year. As a result, students may not retain their Saskatoon address as an original place of residency. A three-year health card renewal process will result in some degree of fluctuations due to both population movements and residency in this sector of the population.

CITY OF SASKATOON
NEIGHBOURHOOD BOUNDARIES

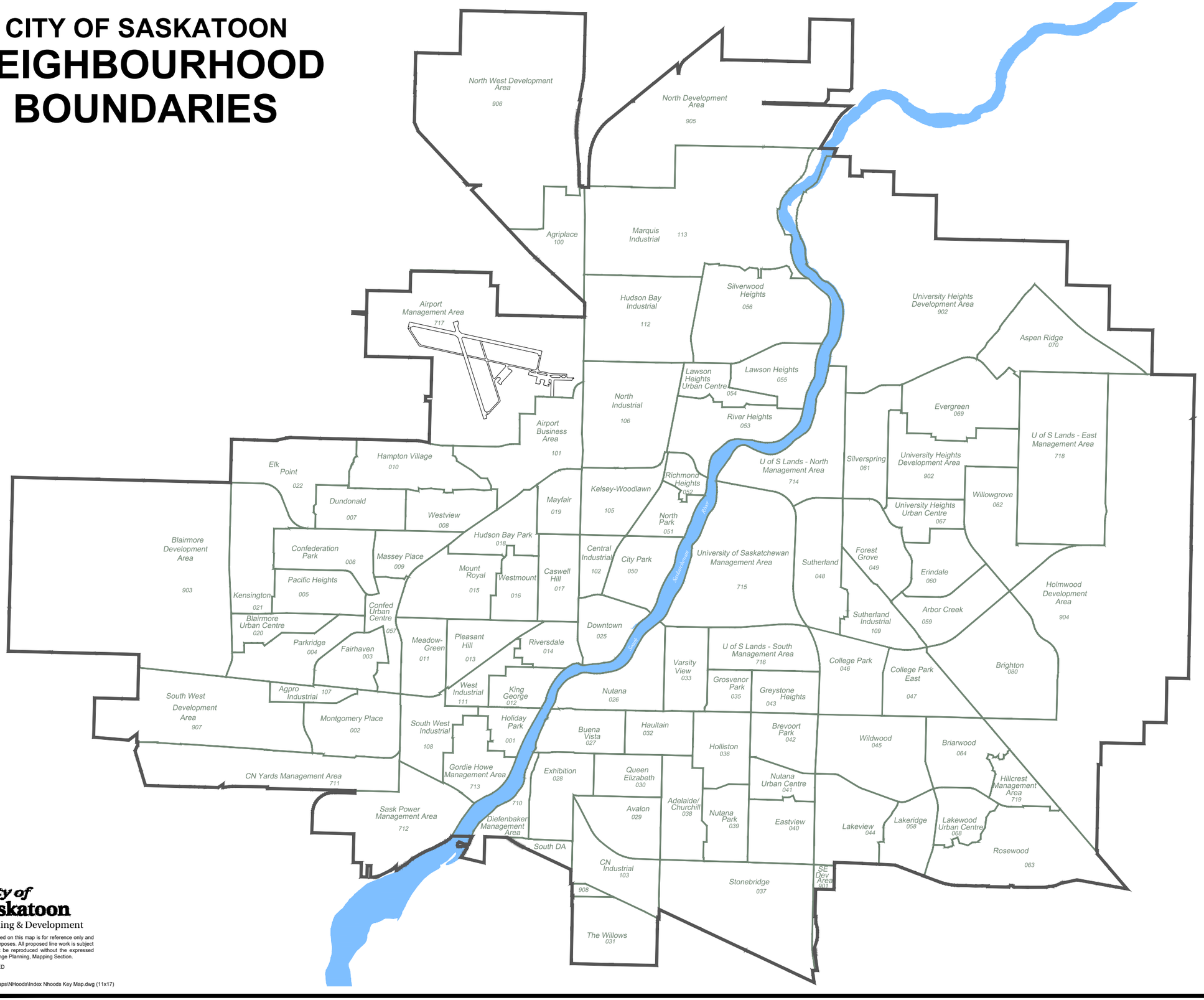

NEIGHBOURHOODS
- 001 HOLIDAY PARK
- 002 MONTGOMERY PLACE
- 003 FAIRHAVEN
- 004 PARKRIDGE
- 005 PACIFIC HEIGHTS
- 006 CONFEDERATION PARK
- 007 DUNDONALD
- 008 WESTVIEW
- 009 MASSEY PLACE
- 010 HAMPTON VILLAGE
- 011 MEADOWGREEN
- 012 KING GEORGE
- 013 PLEASANT HILL
- 014 RIVERSDALE
- 015 MOUNT ROYAL
- 016 WESTMOUNT
- 017 CASWELL HILL
- 018 HUDSON BAY PARK
- 019 MAYFAIR
- 020 BLAIRMORE URBAN CENTRE
- 021 KENSINGTON
- 022 ELK POINT
- 025 DOWNTOWN
- 026 NUTANA
- 027 BUENA VISTA
- 028 EXHIBITION
- 029 AVALON
- 030 QUEEN ELIZABETH
- 031 THE WILLOWS
- 032 HAULTAIN
- 033 VARSITY VIEW
- 035 GROSVENOR PARK
- 036 HOLLISTON
- 037 STONEBRIDGE
- 038 ADELAIDE/CHURCHILL
- 039 NUTANA PARK
- 040 EASTVIEW
- 041 NUTANA URBAN CENTRE
- 042 BREVOORT PARK
- 043 GREYSTONE HEIGHTS
- 044 LAKEVIEW
- 045 WILDWOOD
- 046 COLLEGE PARK
- 047 COLLEGE PARK EAST
- 048 SUTHERLAND
- 049 FOREST GROVE
- 050 CITY PARK
- 051 NORTH PARK
- 052 RICHMOND HEIGHTS
- 053 RIVER HEIGHTS
- 054 LAWSON HEIGHTS URBAN CENTRE
- 055 LAWSON HEIGHTS
- 056 SILVERWOOD HEIGHTS
- 057 CONFEDERATION URBAN CENTRE
- 058 LAKERIDGE
- 059 ARBOR CREEK
- 060 ERINDALE
- 061 SILVERSPRING
- 062 WILLOWGROVE
- 063 ROSEWOOD
- 064 BRIARWOOD
- 067 UNIVERSITY HEIGHTS URBAN CENTRE
- 068 LAKEWOOD URBAN CENTRE
- 069 EVERGREEN
- 070 ASPEN RIDGE
- 080 BRIGHTON

INDUSTRIAL AREAS
- 100 AGRIPLACE
- 101 AIRPORT BUSINESS AREA
- 102 CENTRAL INDUSTRIAL
- 103 C.N. INDUSTRIAL
- 105 KELSEY / WOODLAWN
- 106 NORTH INDUSTRIAL
- 107 AGPRO INDUSTRIAL
- 108 SOUTH WEST INDUSTRIAL
- 109 SUTHERLAND INDUSTRIAL
- 111 WEST INDUSTRIAL
- 112 HUDSON BAY INDUSTRIAL
- 113 MARQUIS INDUSTRIAL

MANAGEMENT AREAS
- 710 DIEFENBAKER M.A.
- 711 C.N. YARDS M.A.
- 712 SASK. POWER M.A.
- 713 GORDIE HOWE M.A.
- 714 U OF S LANDS NORTH M.A.
- 715 UNIVERSITY OF SASKATCHEWAN M.A.
- 716 U OF S LANDS SOUTH M.A.
- 717 AIRPORT M.A.
- 718 U of S LANDS EAST M.A.
- 719 HILLCREST M.A.

DEVELOPMENT AREAS
- 901 SOUTH EAST DEV. AREA
- 902 UNIVERSITY HEIGHTS DEV. AREA
- 903 BLAIRMORE DEV. AREA
- 904 HOLMWOOD DEV. AREA
- 905 NORTH DEV. AREA
- 906 NORTH WEST DEV. AREA
- 907 SOUTH WEST DEV. AREA
- 908 SOUTH DEV. AREA

City of Saskatoon
Planning & Development

NOTE: The information contained on this map is for reference only and should not be used for legal purposes. All proposed line work is subject to change. This map may not be reproduced without the expressed written consent of the Long Range Planning, Mapping Section.

DRAWING NOT TO BE SCALED
March 4, 2021

N:\Planning\MAPPING\Wall_Maps\NHoods\Index Nhoods Key Map.dwg (11x17)

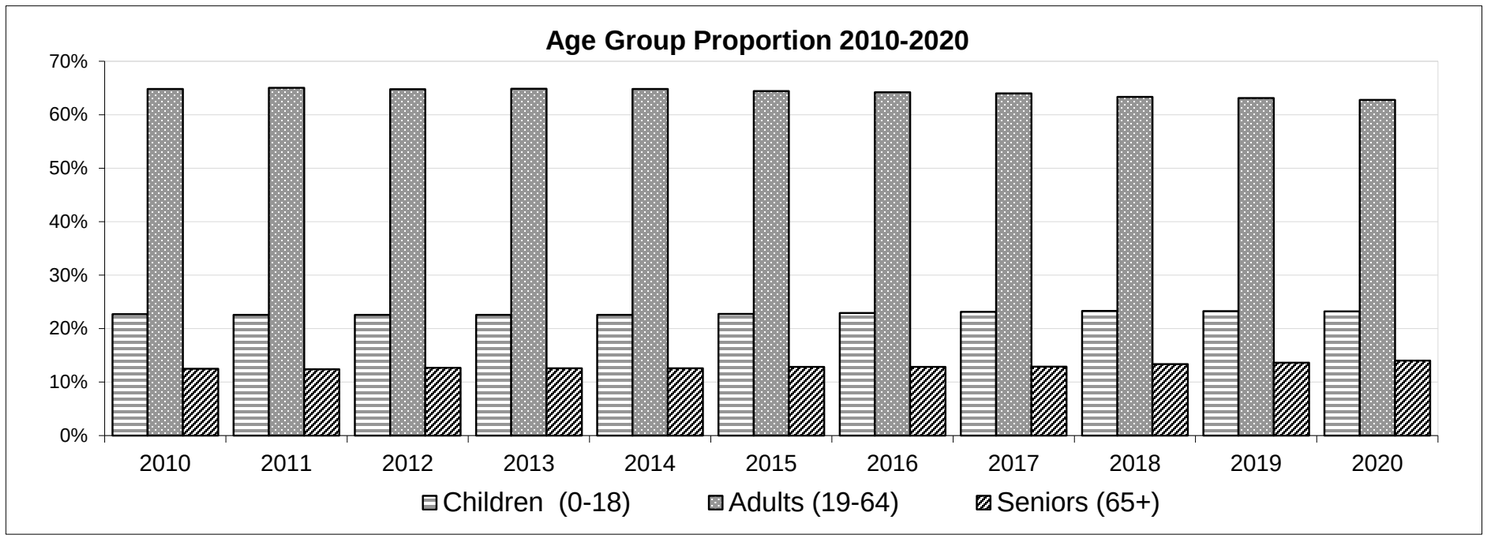

	2010	2011	2012	2013	2014	2015	2016	2017	2018	2019	2020
Children (0-18)	22.7%	22.6%	22.6%	22.6%	22.6%	22.7%	22.9%	23.1%	23.3%	23.3%	23.2%
Adults (19-64)	64.8%	65.0%	64.7%	64.8%	64.8%	64.4%	64.2%	64.0%	63.3%	63.1%	62.8%
Seniors (65+)	12.5%	12.4%	12.7%	12.6%	12.6%	12.8%	12.9%	12.9%	13.3%	13.6%	14.0%
Children	50,579	51,780	53,081	55,611	57,052	58,046	60,402	62,614	63,127	64,818	66,124
Adults	144,199	149,052	152,285	159,704	163,676	164,399	169,187	173,033	171,536	175,854	178,540
Seniors	27,781	28,442	29,835	31,006	31,810	32,749	33,889	34,844	36,131	37,968	39,845
Total	**222,559**	**229,274**	**235,201**	**246,321**	**252,538**	**255,194**	**263,478**	**270,491**	**270,794**	**278,640**	**284,509**

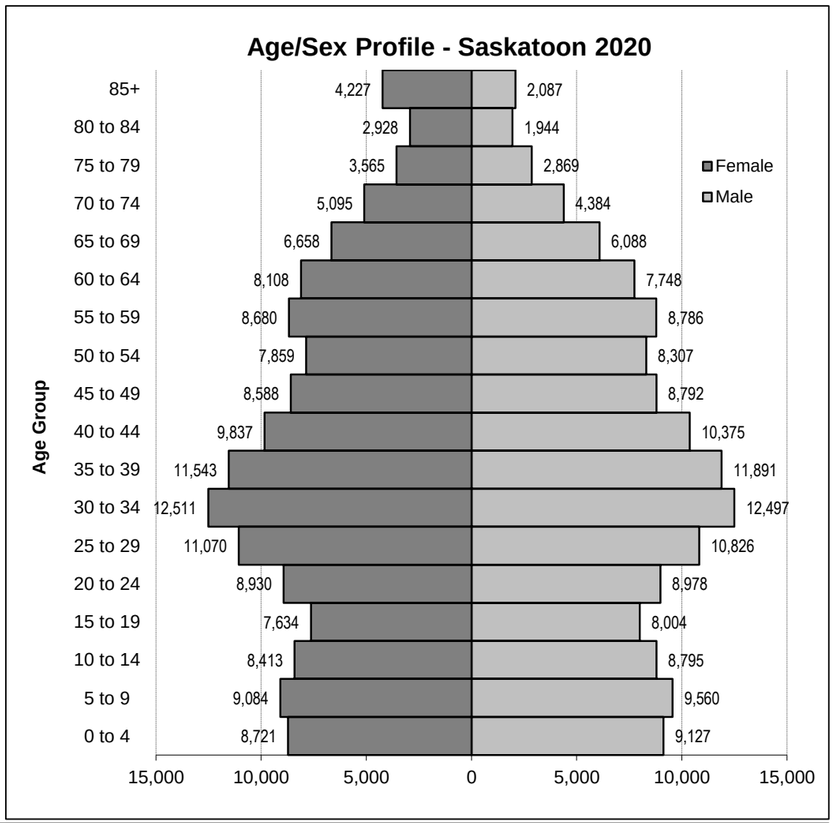

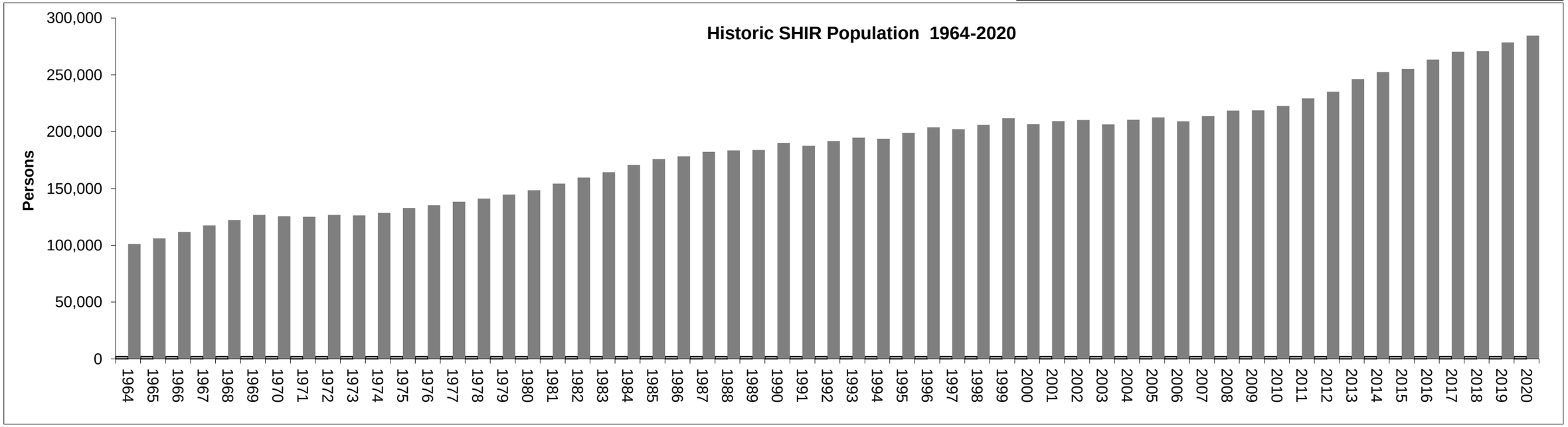

Neighbourhood Population Summary 2010 - 2020

Neighbourhood	Id	2010			2011			2012			2013			2014			2015			2016			2017			2018			2019			2020			
		Total	Women	Men	Total	Women	Men	Total	Women	Men	Total	Women	Men	Total	Women	Men	Total	Women	Men	Total	Women	Men	Total	Women	Men	Total	Women	Men	Total	Women	Men	Total	Women	Men	Neighbourhood
Adelaide/Churchill	38	3,477	1,744	1,733	3,554	1,774	1,780	3,518	1,767	1,751	3,551	1,780	1,771	3,560	1,779	1,781	3,683	1,844	1,839	3,693	1,822	1,871	3,696	1,825	1,871	3,680	1,829	1,851	3,714	1,841	1,873	3,732	1,868	1,864	Adelaide/Churchill
Airport Business Area	101	262	95	167	212	71	141	211	62	149	202	59	143	185	55	130	170	57	113	176	55	121	179	60	119	170	64	106	174	61	113	161	54	107	Airport Business Area
Arbor Creek	59	5,052	2,573	2,479	5,151	2,602	2,549	5,094	2,579	2,515	5,262	2,660	2,602	5,312	2,665	2,647	5,147	2,596	2,551	5,183	2,625	2,558	5,315	2,685	2,630	5,191	2,615	2,576	5,259	2,656	2,603	5,285	2,662	2,623	Arbor Creek
Aspen Ridge	70	-	-	-	-	-	-	-	-	-	-	-	-	-	-	-	-	-	-	-	-	-	57	29	28	286	125	161	461	224	237	762	353	409	Aspen Ridge
Avalon	29	3,266	1,655	1,611	3,391	1,707	1,684	3,367	1,698	1,669	3,413	1,718	1,695	3,433	1,740	1,693	3,379	1,732	1,647	3,423	1,738	1,685	3,425	1,724	1,701	3,364	1,730	1,634	3,436	1,753	1,683	3,427	1,725	1,702	Avalon
Blairmore S.C.	20	-	-	-	89	48	41	465	245	220	652	339	313	795	415	380	918	497	421	1,237	652	585	1,408	748	660	1,481	789	692	1,519	797	722	1,589	842	747	Blairmore S.C.
Brevoort Park	42	3,455	1,698	1,757	3,567	1,732	1,835	3,597	1,716	1,881	3,667	1,744	1,923	3,743	1,778	1,965	3,761	1,803	1,958	3,820	1,835	1,985	3,931	1,893	2,038	4,005	1,960	2,045	4,095	1,997	2,098	4,185	2,062	2,123	Brevoort Park
Briarwood	64	4,952	2,518	2,434	5,154	2,609	2,545	5,184	2,644	2,540	5,272	2,669	2,603	5,281	2,695	2,586	5,356	2,717	2,639	5,323	2,697	2,626	5,438	2,767	2,671	5,379	2,748	2,631	5,431	2,770	2,661	5,458	2,798	2,660	Briarwood
Brighton	80	-	-	-	-	-	-	-	-	-	-	-	-	-	-	-	-	-	-	-	-	-	119	62	57	485	250	235	811	415	396	1,362	701	661	Brighton
Buena Vista	27	3,072	1,615	1,457	3,173	1,661	1,512	3,085	1,604	1,481	3,180	1,628	1,552	3,173	1,632	1,541	3,211	1,675	1,536	3,266	1,700	1,566	3,353	1,736	1,617	3,282	1,686	1,596	3,325	1,716	1,609	3,283	1,687	1,596	Buena Vista
Caswell Hill	17	3,719	1,862	1,857	3,801	1,871	1,930	3,742	1,872	1,870	3,847	1,904	1,943	3,848	1,887	1,961	3,667	1,819	1,848	3,702	1,821	1,881	3,732	1,853	1,879	3,585	1,770	1,815	3,679	1,834	1,845	3,674	1,819	1,855	Caswell Hill
City Park	50	3,991	2,113	1,878	4,104	2,155	1,949	4,354	2,247	2,107	4,228	2,196	2,032	4,319	2,239	2,080	4,277	2,214	2,063	4,440	2,289	2,151	4,677	2,417	2,260	4,423	2,298	2,125	4,485	2,315	2,170	4,617	2,363	2,254	City Park
College Park	46	5,319	2,633	2,686	5,407	2,680	2,727	5,444	2,658	2,786	5,630	2,734	2,896	5,813	2,813	3,000	5,642	2,783	2,859	5,714	2,800	2,914	5,903	2,902	3,001	5,956	2,957	2,999	6,173	3,078	3,095	6,224	3,099	3,125	College Park
College Park East	47	4,651	2,345	2,306	4,718	2,371	2,347	4,648	2,354	2,294	4,696	2,375	2,321	4,731	2,395	2,336	4,679	2,356	2,323	4,735	2,359	2,376	4,718	2,351	2,367	4,596	2,283	2,313	4,790	2,380	2,410	4,864	2,404	2,460	College Park East
Confederation Park	6	7,101	3,509	3,592	7,362	3,639	3,723	7,492	3,718	3,774	7,588	3,743	3,845	7,529	3,695	3,834	7,447	3,633	3,814	7,441	3,651	3,790	7,537	3,709	3,828	7,294	3,598	3,696	7,347	3,639	3,708	7,317	3,623	3,694	Confederation Park
Confederation S.C.	57	709	384	325	836	444	392	926	485	441	1,017	528	489	1,039	541	498	1,046	551	495	1,100	570	530	1,149	582	567	1,043	537	506	1,046	537	509	1,026	521	505	Confederation S.C.
Downtown	25	2,673	1,519	1,154	2,695	1,481	1,214	2,688	1,460	1,228	3,389	1,782	1,607	3,392	1,760	1,632	3,261	1,691	1,570	3,273	1,678	1,595	3,334	1,666	1,668	3,149	1,582	1,567	3,278	1,631	1,647	3,331	1,629	1,702	Downtown
Dundonald	7	5,742	2,898	2,844	5,895	2,991	2,904	5,886	2,978	2,908	5,960	3,014	2,946	6,053	3,045	3,008	5,871	2,970	2,901	5,963	3,004	2,959	5,990	3,015	2,975	5,802	2,913	2,889	5,878	2,938	2,940	5,944	2,977	2,967	Dundonald
Eastview	40	3,781	1,949	1,832	3,874	1,997	1,877	3,865	1,959	1,906	3,921	1,974	1,947	3,877	1,949	1,928	3,909	1,978	1,931	3,916	1,986	1,930	3,936	2,008	1,928	3,861	1,959	1,902	3,868	1,963	1,905	3,948	2,003	1,945	Eastview
Erindale	60	4,475	2,250	2,225	4,636	2,331	2,305	4,543	2,284	2,259	4,520	2,270	2,250	4,448	2,234	2,214	4,446	2,235	2,211	4,379	2,191	2,188	4,368	2,184	2,184	4,373	2,200	2,173	4,389	2,201	2,188	4,441	2,215	2,226	Erindale
Evergreen	69	-	-	-	-	-	-	241	126	115	817	415	402	1,655	837	818	3,283	1,680	1,603	4,538	2,340	2,198	5,693	2,941	2,752	7,103	3,665	3,438	7,794	3,994	3,800	8,323	4,257	4,066	Evergreen
Exhibition	28	2,412	1,234	1,178	2,528	1,302	1,226	2,465	1,240	1,225	2,545	1,282	1,263	2,503	1,265	1,238	2,571	1,298	1,273	2,638	1,331	1,307	2,638	1,336	1,302	2,576	1,299	1,277	2,651	1,335	1,316	2,718	1,353	1,365	Exhibition
Fairhaven	3	5,282	2,710	2,572	5,405	2,778	2,627	5,180	2,657	2,523	5,258	2,691	2,567	5,116	2,561	2,555	4,970	2,492	2,478	5,086	2,583	2,503	5,334	2,703	2,631	5,300	2,689	2,611	5,475	2,768	2,707	5,460	2,744	2,716	Fairhaven
Forest Grove	49	5,290	2,664	2,626	5,430	2,724	2,706	5,330	2,690	2,640	5,434	2,736	2,698	5,445	2,728	2,717	5,575	2,798	2,777	5,694	2,860	2,834	5,757	2,854	2,903	5,727	2,845	2,882	5,934	2,982	2,952	6,001	3,007	2,994	Forest Grove
Greystone Heights	43	2,497	1,233	1,264	2,625	1,290	1,335	2,585	1,278	1,307	2,678	1,302	1,376	2,691	1,330	1,361	2,650	1,319	1,331	2,706	1,343	1,363	2,766	1,365	1,401	2,735	1,342	1,393	2,897	1,419	1,478	2,942	1,443	1,499	Greystone Heights
Grosvenor Park	35	1,524	757	767	1,594	785	809	1,569	766	803	1,623	802	821	1,626	809	817	1,596	785	811	1,675	806	869	1,710	822	888	1,630	772	858	1,644	770	874	1,685	808	877	Grosvenor Park
Hampton Village	10	1,266	643	623	1,996	1,026	970	3,577	1,829	1,748	4,634	2,347	2,287	5,813	2,953	2,860	7,236	3,639	3,597	7,812	3,924	3,888	8,173	4,093	4,080	8,337	4,174	4,163	8,670	4,353	4,317	8,930	4,481	4,449	Hampton Village
Haultain	32	2,673	1,399	1,274	2,800	1,445	1,355	2,770	1,432	1,338	2,839	1,443	1,396	2,823	1,444	1,379	2,797	1,431	1,366	2,889	1,479	1,410	2,979	1,511	1,468	2,955	1,502	1,453	3,055	1,544	1,511	3,148	1,597	1,551	Haultain
Holiday Park	1	1,636	839	797	1,671	855	816	1,766	872	894	1,780	904	876	1,782	908	874	1,745	884	861	1,678	844	834	1,622	809	813	1,595	808	787	1,658	844	814	1,654	839	815	Holiday Park
Holliston	36	3,460	1,703	1,757	3,490	1,737	1,753	3,530	1,779	1,751	3,676	1,852	1,824	3,720	1,868	1,852	3,571	1,783	1,788	3,664	1,824	1,840	3,741	1,840	1,901	3,667	1,837	1,830	3,768	1,885	1,883	3,854	1,933	1,921	Holliston
Hudson Bay Park	18	2,001	1,086	915	2,048	1,107	941	2,144	1,161	983	2,145	1,162	983	2,096	1,116	980	2,150	1,164	986	2,271	1,231	1,040	2,282	1,208	1,074	2,234	1,169	1,065	2,232	1,185	1,047	2,238	1,179	1,059	Hudson Bay Park
Kelsey-Woodlawn	105	900	416	484	955	444	511	912	430	482	946	437	509	899	401	498	961	442	519	973	453	520	993	466	527	914	436	478	946	455	491	939	466	473	Kelsey-Woodlawn
Kensington	21	-	-	-	-	-	-	-	-	-	-	-	-	-	-	-	202	101	101	568	290	278	1,105	566	539	1,926	992	934	2,446	1,243	1,203	3,026	1,530	1,496	Kensington
King George	12	2,097	1,004	1,093	2,097	1,008	1,089	2,047	982	1,065	2,084	999	1,085	2,116	1,024	1,092	2,147	1,074	1,073	2,172	1,047	1,125	2,084	1,000	1,084	2,049	982	1,067	2,041	960	1,081	2,062	952	1,110	King George
Lakeridge	58	4,215	2,082	2,133	4,228	2,088	2,140	4,119	2,048	2,071	4,132	2,040	2,092	4,062	2,008	2,054	4,078	2,009	2,069	3,998	1,965	2,033	4,083	1,993	2,090	3,943	1,930	2,013	3,961	1,940	2,021	3,937	1,928	2,009	Lakeridge
Lakeview	44	7,217	3,632	3,585	7,446	3,742	3,704	7,270	3,640	3,630	7,446	3,729	3,717	7,502	3,747	3,755	7,519	3,767	3,752	7,616	3,782	3,834	7,754	3,857	3,897	7,555	3,745	3,810	7,769	3,827	3,942	7,826	3,871	3,955	Lakeview
Lakewood S.C.	68	1,567	820	747	1,612	851	761	1,723	922	801	1,866	979	887	1,900	986	914	1,901	1,004	897	1,995	1,070	925	2,246	1,199	1,047	2,279	1,235	1,044	2,392	1,286	1,106	2,560	1,363	1,197	Lakewood S.C.
Lawson Heights	55	5,121	2,544	2,577	5,171	2,552	2,619	5,096	2,523	2,573	5,234	2,567	2,667	5,310	2,576	2,734	5,146	2,515	2,631	5,094	2,516	2,578	5,097	2,512	2,585	4,923	2,437	2,486	5,057	2,497	2,560	5,206	2,552	2,654	Lawson Heights
Lawson Heights S.C.	54	1,392	912	480	1,368	888	480	1,407	917	490	1,396	908	488	1,358	879	479	1,421	918	503	1,412	910	502	1,410	901	509	1,456	921	535	1,516	964	552	1,517	965	552	Lawson Heights S.C.
Massey Place	9	3,635	1,858	1,777	3,671	1,855	1,816	3,743	1,883	1,860	3,819	1,918	1,901	3,948	1,999	1,949	3,680	1,832	1,848	3,709	1,854	1,855	3,885	1,935	1,950	3,588	1,770	1,818	3,713	1,846	1,867	3,764	1,900	1,864	Massey Place
Mayfair	19	2,786	1,284	1,502	2,928	1,401	1,527	2,812	1,346	1,466	2,883	1,364	1,519	2,892	1,365	1,527	2,857	1,363	1,494	2,955	1,421	1,534	3,087	1,486	1,601	3,087	1,496	1,591	3,129	1,501	1,628	3,134	1,515	1,619	Mayfair
Meadowgreen	11	4,552	2,220	2,332	4,519	2,217	2,302	4,629	2,322	2,307	4,899	2,447	2,452	4,902	2,424	2,478	4,656	2,302	2,354	4,803	2,399	2,404	4,851	2,416	2,435	4,635	2,304	2,331	4,632	2,271	2,361	4,638	2,250	2,388	Meadowgreen
Montgomery Place	2	2,752	1,368	1,384	2,795	1,378	1,417	2,717	1,344	1,373	2,756	1,359	1,397	2,868	1,431	1,437	2,936	1,451	1,485	2,961	1,448	1,513	2,989	1,475	1,514	3,010	1,506	1,504	3,100	1,552	1,548	3,172	1,588	1,584	Montgomery Place
Mount Royal	15	4,633	2,347	2,286	4,766	2,404	2,362	4,852	2,460	2,392	4,921	2,488	2,433	4,961	2,471	2,490	4,946	2,498	2,448	5,052	2,539	2,513	5,194	2,599	2,595	5,131	2,623	2,508	5,200	2,643	2,557	5,317	2,696	2,621	Mount Royal
North Park	51	2,038	1,030	1,008	2,021	1,012	1,009	1,983	992	991	2,055	1,035	1,020	2,064	1,037	1,027	2,028	1,028	1,000	2,029	1,009	1,020	2,107	1,040	1,067	2,022	1,015	1,007	2,075	1,031	1,044	2,079	1,034	1,045	North Park
Nutana	26	5,749	3,036	2,713	5,855	3,052	2,803	5,689	2,960	2,729	5,978	3,093	2,885	6,056	3,096	2,960	5,972	3,045	2,927	6,020	3,058	2,962	6,193	3,163	3,030	6,038	3,072	2,966	6,158	3,181	2,977	6,231	3,200	3,031	Nutana
Nutana Park	39	2,870	1,446	1,424	2,930	1,471	1,459	2,892	1,467	1,425	2,948	1,484	1,464	2,925	1,463	1,462	2,940	1,455	1,485	3,001	1,506	1,495	3,037	1,519	1,518	2,967	1,479	1,488	2,973	1,482	1,491	2,954	1,458	1,496	Nutana Park
Nutana S.C.	41	2,604	1,740	864	2,769	1,835	934	2,886	1,917	969	2,937	1,959	978	2,979	1,969	1,010	3,065	2,033	1,032	3,075	2,066	1,009	3,063	2,051	1,012	3,087	2,059	1,028	3,080	2,055	1,025	3,057	2,039	1,018	Nutana S.C.
Pacific Heights	5	4,273	2,085	2,188	4,345	2,119	2,226	4,231	2,056	2,175	4,317	2,097	2,220	4,390	2,133	2,257	4,481	2,186	2,295	4,516	2,208	2,308	4,619	2,251	2,368	4,586	2,244	2,342	4,654	2,267	2,387	4,700	2,323	2,377	Pacific Heights
Parkridge	4	5,178	2,642	2,536	5,311	2,680	2,631	5,330	2,677	2,653	5,447	2,728	2,719	5,355	2,671	2,684	5,343	2,681	2,662	5,426	2,722	2,704	5,425	2,717	2,708	5,315	2,678	2,637	5,390	2,725	2,665	5,313	2,705	2,608	Parkridge
Pleasant Hill	13	4,986	2,393	2,593	5,199	2,479	2,720	5,143	2,468	2,675	5,498	2,714	2,784	5,670	2,788	2,882	5,471	2,663	2,808	5,494	2,638	2,856	5,283	2,544	2,739	5,233	2,518	2,715	5,216	2,467	2,749	5,158	2,423	2,735	Pleasant Hill
Queen Elizabeth	30	2,577	1,305	1,272	2,630	1,344	1,286	2,538	1,283	1,255	2,581	1,292	1,289	2,644	1,331	1,313	2,703	1,351	1,352	2,747	1,377	1,370	2,814	1,423	1,391	2,744	1,374	1,370	2,761	1,389	1,372	2,790	1,399	1,391	Queen Elizabeth
Richmond Heights	52	976	529	447	984	534	450	994	540	454	1,011	551	460	978	537	441	1,004	545	459	1,028	552	476	1,053	567	486	1,045	561	484	1,063	565	498	1,055	570	485	Richmond Heights
River Heights	53	4,572	2,282	2,290	4,636	2,305	2,331	4,726	2,314	2,412	4,679	2,332	2,347	4,691	2,332	2,359	4,602	2,304	2,298	4,612	2,317	2,295	4,683	2,346	2,337	4,478	2,270	2,208	4,535	2,279	2,256	4,583	2,319	2,264	River Heights
Riversdale	14	2,556	1,097	1,459	2,643	1,161	1,482	2,604	1,163	1,441	2,709	1,187	1,522	2,826	1,242	1,584	2,669	1,189	1,480	2,741	1,200	1,541	2,788	1,231	1,557	2,652	1,176	1,476	2,683	1,175	1,508	2,656	1,171	1,485	Riversdale
Rosewood	63	11	3	8	75	38	37	261	136	125	590	303	287	1,155	595	560	2,207	1,118	1,089	2,951	1,507	1,444	3,512	1,793	1,719	4,269	2,175	2,094	4,819	2,451	2,368	5,444	2,762	2,682	Rosewood
S.E. Devel. Area	901	-	-	-	-	-	-	-	-	-	-	-	-	-	-	-	-	-	-	-	-	-	-	-	-	-	-	-	-	-	-	-	-	-	S.E. Devel. Area
Silverspring	61	5,184	2,586	2,598	5,315	2,672	2,643	5,227	2,621	2,606	5,276	2,646	2,630	5,186	2,599	2,587	5,244	2,629	2,615	5,304	2,670	2,634	5,352	2,703	2,649	5,216	2,611	2,605	5,222	2,617	2,605	5,157	2,601	2,556	Silverspring
Silverwood Heights	56	10,883	5,481	5,402	10,970	5,541	5,429	10,757	5,426	5,331	10,932	5,498	5,434	10,909	5,479	5,430	10,937	5,489	5,448	10,984	5,485	5,499	10,980	5,453	5,527	10,729	5,344	5,385	10,862	5,393	5,469	10,854	5,414	5,440	Silverwood Heights
Stonebridge	37	2,156	1,092	1,064	2,874	1,455	1,419	4,828	2,471	2,357	6,042	3,104	2,938	7,046	3,621	3,425	8,907	4,605	4,302	10,123	5,242	4,881	11,284	5,882	5,402	12,434	6,446	5,988	13,334	6,913	6,421	14,313	7,375	6,938	Stonebridge
Sutherland	48	5,035	2,537	2,498	5,272	2,626	2,646	5,324	2,631	2,693	5,491	2,689	2,802	5,546	2,709	2,837	5,362	2,621	2,741	5,543	2,691	2,852	5,751	2,828	2,923	5,505	2,772	2,733	5,550	2,795	2,755	5,679	2,835	2,844	Sutherland
The Willows	31	327	170	157	399	211	188	568	299	269	613	325	288	619	325	294	642	336	306	638	331	307	658	342	316	700	364	336	710	370	340	763	392	371	The Willows
U of S Lands South MA	716	681	324	357	749	354	395	991	480	511	834	404	430	838	389	449	867	422	445	909	450	459	874	408	466	763	367	396	767	384	383	739	367	372	U of S Lands South MA
University Heights S.C.	67	1,360	770	590	1,292	748	544	1,302	741	561	1,417	807	610	1,660	930	730	1,541	865	676	1,591	905	686	1,650	948	702	1,595	919	676	1,689	975	714	1,774	993	781	University Heights S.C.
University Heights DA	902	-	-	-	-	-	-	-	-	-	-	-	-	-	-	-	-	-	-	-	-	-	-	-	-	-	-	-	-	-	-	-	-	-	University Heights DA
Varsity View	33	3,292	1,720	1,572	3,373	1,713	1,660	3,275	1,655	1,620	3,342	1,680	1,662	3,297	1,637	1,660	3,291	1,611	1,680	3,527	1,732	1,795	3,555	1,770	1,785	3,503	1,739	1,764	3,579	1,776	1,803	3,628	1,753	1,875	Varsity View
West Industrial	111	46	17	29	45	15	30	47	17	30	44	15	29	47	15	32	41	10	31	47	14	33	51	19	32	37	11	26	36	11	25	50	19	31	West Industrial
Westmount	16	2,656	1,314	1,342	2,714	1,331	1,383	2,594	1,283	1,311	2,683	1,333	1,350	2,739	1,364	1,375	2,805	1,391	1,414	2,801	1,372	1,429	2,838	1,406	1,432	2,876	1,423	1,453	2,897	1,439	1,458	2,944	1,463	1,481	Westmount
Westview	8	3,975	1,998	1,977	4,072	2,073	1,999	3,965	2,030	1,935	4,033	2,043	1,990	4,095	2,063	2,032	4,128	2,075	2,053	4,139	2,064	2,075	4,035	1,991	2,044	3,979	1,989	1,990	3,985	1,993	1,992	3,981	2,017	1,964	Westview
Wildwood	45	7,068	3,841	3,227	7,178	3,871	3,307	7,127	3,847	3,280	7,387	3,963	3,424	7,589	4,069	3,520	7,455	4,047	3,408	7,645	4,141	3,504	7,957	4,296	3,661	7,833	4,273	3,560	8,008	4,328	3,680	8,165	4,375	3,790	Wildwood
Willowgrove	62	3,132	1,577	1,555	4,209	2,113	2,096	5,500	2,803	2,697	6,125	3,095	3,030	6,504	3,268	3,236	7,212	3,591	3,621	7,492	3,746	3,746	7,889	3,933	3,956	8,043	4,062	3,981	8,420	4,236	4,184	8,560	4,306	4,254	Willowgrove
Unassigned/Non-Residential[1]	999	3,769	1,614	2,133	2,652	1,217	1,419	3,826	1,802	2,024	5,063	2,290	2,773	6,211	2,786	3,425	3,813	1,764	2,049	4,352	2,053	2,299	3,302	1,538	1,764	3,385	1,607	1,778	3,336	1,582	1,754	3,201	1,516	1,685	Unassigned/Non-Residential[1]
City Totals		222,559	112,744	109,815	229,274	116,011	113,247	235,201	119,056	116,145	245,838	123,955	121,883	252,538	126,895	125,643	255,194	128,754	126,440	263,478	132,788	130,690	270,491	136,265	134,226	270,794	136,920	133,874	278,640	140,689	137,951	284,509	143,451	141,058	City Totals
Rural Route		5,027	2,460	2,567	3,506	1,701	1,805	1,307	693	614	483	267	216	864	412	452	644	291	353	732	331	401	5,286	2,537	2,749	5,482	2,619	2,863	5,524	2,643	2,881	5,451	2,606	2,845	Rural Route
Grand Totals		227,586	115,204	112,382	232,780	117,712	115,052	236,508	119,749	116,759	246,321	124,222	122,099	253,402	127,307	126,095	255,838	129,045	126,793	264,210	133,119	131,091	275,777	138,802	136,975	276,276	139,539	136,737	284,164	143,332	140,832	289,960	146,057	143,903	Grand Totals

Notes:

1. Unassigned/Non-residential includes: • Non-Residential Neighbourhood (Agriplace, Airport Management Area, Blairmore Development Area, Central Industrial, CN Industrial, CN Yards Management Area, Gordie Howe Management Area, Hudson Bay Industrial, Marquis Industrial, North Development Area, North Industrial, North West Development Area, South West Industrial, Sutherland Industrial and U of S Lands Management Area). • Postal codes assigned to Registered Postal Outlets or the Main Postal Station within Saskatoon City Limits. It is not possible to determine whether all of these individuals are Saskatoon residents, but it is assumed that most are. • Faulty/Unmatched postal codes that are unable to be mapped to a neighbourhood

2020 Saskatchewan Health Population for the City of Saskatoon

			Total		under 1		1-4		5-9		10-14		15-19		20-24		25-29		30-34		35-39		40-44		45-49		50-54		55-59		60-64		65-69		70-74		75-79		80-84		85-89		90-94		95+	
Neighbourhood	ID	Total	Female	Male	Female	Male	Female	Male	Female	Male	Female	Male	Female	Male	Female	Male	Female	Male	Female	Male	Female	Male	Female	Male	Female	Male	Female	Male	Female	Male	Female	Male	Female	Male	Female	Male	Female	Male	Female	Male	Female	Male	Female	Male	Female	Male
Adelaide/Churchill	038	3732	1868	1864	19	18	65	83	87	111	121	100	84	66	115	105	124	156	152	139	123	132	121	123	93	102	101	107	131	131	137	161	103	99	95	68	64	69	63	40	52	28	15	17	*	9
Airport Business Area	101	161	54	107	*	0	*	*	*	*	*	*	*	*	*	*	*	6	*	14	*	12	*	10	*	*	*	12	7	11	7	12	*	8	*	*	*	0	0	*	0	0	0	0	0	0	0
Arbor Creek	059	5285	2662	2623	26	18	93	103	170	149	228	233	207	228	210	199	148	164	110	137	195	141	217	202	251	225	227	228	199	223	137	155	90	89	63	49	50	48	23	16	11	10	*	*	*	*
Aspen Ridge	070	762	353	409	8	12	30	48	26	41	23	31	15	20	22	20	38	40	68	49	40	48	28	32	16	18	13	12	8	16	10	9	*	7	*	*	*	*	0	0	*	*	0	0	0	0
Avalon	029	3427	1725	1702	18	17	57	65	92	87	93	75	89	106	104	107	151	134	129	127	110	149	107	114	101	97	110	116	157	149	137	123	81	83	54	51	47	42	38	24	35	26	10	8	*	*
Blairmore S.C.	020	1589	842	747	12	7	51	61	73	33	50	53	42	61	58	63	92	83	93	92	75	62	60	52	60	57	39	39	42	26	34	28	19	9	17	8	13	8	8	*	*	*	0	*	0	0
Brevoort Park	042	4185	2062	2123	26	24	109	99	120	139	120	121	131	139	169	134	186	156	175	178	164	182	137	156	135	157	144	146	113	157	91	113	68	62	41	45	54	40	36	42	26	26	14	*	*	*
Briarwood	064	5458	2798	2660	22	24	81	74	130	147	213	170	207	188	178	189	159	144	139	126	139	136	199	174	213	196	229	202	213	237	215	186	182	176	132	126	74	89	41	47	22	18	7	8	*	*
Brighton	080	1362	701	661	22	27	67	91	58	58	27	30	31	26	25	15	95	70	140	105	86	91	43	49	30	25	28	28	19	24	23	14	*	6	0	*	*	0	*	0	0	0	*	0	0	0
Buena Vista	027	3283	1687	1596	12	16	67	66	60	75	62	76	45	71	74	74	126	100	170	154	161	151	110	144	93	99	91	86	136	116	111	113	112	90	52	57	39	28	43	30	45	23	54	19	24	8
Caswell Hill	017	3674	1819	1855	24	30	95	106	118	113	87	76	79	68	111	108	163	139	192	169	157	202	110	158	118	125	101	115	122	122	127	130	87	78	58	60	29	27	20	8	11	13	6	8	*	0
City Park	050	4617	2363	2254	26	15	90	94	93	92	56	76	53	68	156	119	259	219	289	302	208	248	136	173	117	119	120	132	162	156	144	117	127	131	110	82	79	52	66	35	34	15	27	6	11	*
College Park	046	6224	3099	3125	31	30	167	126	207	210	204	216	179	191	206	219	227	272	257	274	256	243	201	214	199	189	166	183	185	196	151	146	137	124	114	95	70	78	75	58	31	27	20	24	16	10
College Park East	047	4864	2404	2460	37	29	112	117	113	145	129	135	134	138	180	156	197	215	219	246	191	210	149	171	136	148	110	140	192	146	161	144	127	135	109	85	51	66	25	19	17	13	8	*	7	*
Confederation Park	006	7317	3623	3694	39	45	172	196	280	293	258	257	261	230	238	271	253	256	275	303	320	316	268	300	244	260	226	247	210	224	178	179	166	134	119	104	63	49	24	19	21	9	*	*	*	0
Confederation S.C.	057	1026	521	505	10	*	30	34	41	41	41	42	33	42	33	32	47	48	37	43	46	37	50	43	26	27	29	35	24	23	22	26	17	11	10	6	*	*	10	*	7	*	*	0	0	0
Downtown	025	3331	1629	1702	13	11	29	52	33	41	44	29	60	68	67	81	130	143	148	193	114	160	77	115	66	89	74	114	92	115	89	115	112	108	105	88	92	66	99	49	94	37	59	21	32	7
Dundonald	007	5944	2977	2967	36	28	140	153	196	210	190	195	192	205	198	228	194	214	235	222	231	216	210	198	196	188	221	187	242	250	209	207	117	134	70	65	45	34	28	15	14	8	8	*	*	*
Eastview	040	3948	2003	1945	18	22	94	89	99	142	122	132	102	128	122	111	147	134	156	150	152	156	137	140	102	110	118	101	149	130	113	103	104	81	97	73	91	79	46	42	21	14	8	7	*	*
Erindale	060	4441	2215	2226	11	13	74	78	116	119	105	123	123	149	172	193	152	183	151	173	111	121	124	126	160	120	168	152	224	191	192	189	136	142	82	76	45	36	42	29	18	6	9	*	0	*
Evergreen	069	8323	4257	4066	78	68	348	370	382	369	275	294	230	242	270	221	376	317	523	430	438	452	370	362	272	312	160	185	187	146	125	131	87	80	62	46	29	22	19	10	10	8	8	*	8	0
Exhibition	028	2718	1353	1365	14	17	69	74	57	87	61	69	46	52	93	73	144	133	143	134	125	147	94	88	74	88	85	95	87	89	78	82	70	50	39	46	24	16	21	13	11	9	9	*	9	*
Fairhaven	003	5460	2744	2716	31	39	162	138	196	229	191	205	176	190	169	182	206	182	247	219	229	216	195	191	162	175	134	166	157	149	150	144	145	120	100	103	46	33	25	20	14	12	6	*	*	*
Forest Grove	049	6001	3007	2994	31	31	151	186	232	226	186	217	174	162	222	216	282	276	267	286	235	240	199	205	164	149	158	162	187	161	187	164	141	153	93	81	44	42	23	21	16	11	11	*	*	*
Greystone Heights	043	2942	1443	1499	11	11	64	65	98	86	81	87	81	73	96	123	117	151	133	139	117	124	107	99	88	100	72	89	87	94	88	80	61	66	43	38	33	25	29	29	21	12	12	7	*	*
Grosvenor Park	035	1685	808	877	9	*	29	38	53	47	37	54	48	49	62	43	70	68	66	80	68	73	50	60	48	52	38	59	55	72	42	41	43	55	30	34	21	12	15	19	12	9	9	8	*	0
Hampton Village	010	8930	4481	4449	76	72	327	376	438	448	340	384	265	278	257	246	328	281	493	438	530	533	447	423	278	318	203	253	149	137	131	91	95	80	54	46	28	28	31	8	9	8	*	0	*	*
Haultain	032	3148	1597	1551	28	17	77	71	74	83	57	67	55	78	96	81	160	141	192	194	141	170	123	116	90	99	81	70	112	95	98	103	75	67	60	42	30	21	20	23	15	6	10	*	*	*
Holiday Park	001	1654	839	815	13	10	46	49	51	66	46	40	26	38	40	43	80	57	75	66	59	58	53	58	47	54	51	44	45	60	53	58	43	40	34	28	28	19	20	13	20	8	*	6	*	0
Holliston	036	3854	1933	1921	23	17	81	97	126	95	111	99	89	98	133	136	170	176	176	216	148	157	122	130	107	110	103	112	146	143	112	109	94	79	49	50	48	32	42	33	32	23	13	6	8	*
Hudson Bay Park	018	2238	1179	1059	9	10	33	47	51	59	67	61	46	48	62	56	66	66	69	69	79	81	67	72	61	78	48	63	80	80	68	67	39	46	37	29	51	28	79	34	70	37	64	19	33	9
Kelsey-Woodlawn	105	939	466	473	9	*	32	28	32	19	31	16	24	21	35	35	40	42	45	48	44	49	31	46	27	29	27	30	20	31	32	32	19	21	9	10	*	6	*	*	*	*	0	0	0	0
Kensington	021	3026	1530	1496	39	43	158	129	126	148	115	108	84	109	99	93	131	106	193	183	199	163	106	148	91	97	66	62	48	34	26	29	16	16	17	14	7	8	6	*	*	*	*	0	*
King George	012	2062	952	1110	9	11	41	74	40	68	78	70	54	77	50	57	73	74	95	115	97	100	64	88	53	68	52	63	67	84	50	67	53	35	30	30	18	8	15	14	6	*	6	*	*	0
Lakeridge	058	3937	1928	2009	10	9	67	55	89	106	105	122	112	118	137	167	137	182	125	121	111	123	114	117	124	102	135	135	197	183	205	180	119	128	70	94	31	38	21	17	9	7	7	*	*	*
Lakeview	044	7826	3871	3955	42	43	174	181	238	262	176	268	184	226	238	247	316	321	351	372	286	307	244	262	240	219	222	185	275	238	279	250	259	222	165	169	91	100	52	41	18	29	13	10	8	*
Lakewood S.C.	068	2560	1363	1197	16	17	66	72	90	90	74	82	57	55	75	63	117	104	146	111	146	130	89	112	77	72	58	61	47	42	65	41	49	27	58	17	45	37	54	32	25	26	9	*	0	*
Lawson Heights	055	5206	2552	2654	24	31	104	112	152	161	147	165	139	153	137	184	206	194	244	232	217	244	173	190	124	139	119	146	175	155	192	164	153	136	104	125	68	65	39	34	20	17	14	7	*	0
Lawson Heights S.C.	054	1517	965	552	*	*	10	6	10	13	*	13	10	16	25	14	25	20	23	18	24	22	13	19	27	29	38	16	29	21	51	26	73	38	98	60	91	44	143	75	144	61	84	32	40	7
Massey Place	009	3764	1900	1864	31	18	103	117	135	142	138	131	115	144	140	117	146	143	136	135	146	138	131	120	116	126	115	129	86	112	79	78	62	48	95	64	66	42	41	37	12	19	*	*	*	*
Mayfair	019	3134	1515	1619	19	23	64	90	115	97	117	96	91	101	104	105	104	105	127	161	135	126	123	129	99	121	88	105	99	121	78	79	61	64	31	47	25	21	19	16	9	9	*	*	*	*
Meadowgreen	011	4638	2250	2388	27	34	123	126	163	170	166	150	141	153	154	167	163	188	186	212	167	180	131	165	155	136	124	153	140	162	126	134	87	109	78	62	44	30	34	34	21	19	12	*	8	0
Montgomery Place	002	3172	1588	1584	13	14	77	78	82	96	83	79	75	77	90	78	114	117	139	146	91	123	99	84	77	83	83	93	125	115	161	141	125	110	72	85	40	39	16	19	12	*	9	*	*	*
Mount Royal	015	5317	2696	2621	31	23	149	148	176	163	165	170	142	148	156	173	182	185	200	188	195	190	163	188	153	157	151	140	167	202	167	179	131	121	100	84	72	61	79	38	72	41	32	21	13	*
North Park	051	2079	1034	1045	16	20	47	63	54	55	43	36	36	39	48	66	100	88	112	115	91	100	67	85	62	64	67	46	76	77	67	72	53	43	31	33	26	18	17	10	13	11	*	*	*	0
Nutana	026	6231	3200	3031	33	23	104	118	150	135	101	116	116	108	180	153	284	269	368	336	254	279	207	222	176	181	165	172	237	218	209	217	221	180	165	153	92	68	61	42	47	28	23	10	7	*
Nutana Park	039	2954	1458	1496	12	20	55	56	87	88	76	96	88	107	102	115	93	110	93	101	100	99	101	85	82	98	87	84	126	104	106	107	68	68	67	56	41	41	41	31	27	23	6	6	0	*
Nutana S.C.	041	3057	2039	1018	*	*	9	22	24	26	21	18	21	26	13	21	14	12	19	18	21	24	23	20	14	7	24	22	29	36	71	51	104	68	172	81	251	117	358	149	445	165	301	109	103	23
Pacific Heights	005	4700	2323	2377	26	29	108	119	185	160	155	196	161	176	179	164	149	164	153	170	177	183	164	156	139	156	131	157	132	135	163	118	142	125	85	102	38	40	17	19	9	*	8	*	*	0
Parkridge	004	5313	2705	2608	39	26	123	117	178	191	215	196	193	184	180	163	183	188	201	211	197	182	203	191	172	157	167	151	195	182	192	184	136	147	73	69	30	35	12	14	9	9	*	8	*	*
Pleasant Hill	013	5158	2423	2735	45	51	172	198	211	245	167	168	165	157	171	178	193	207	200	207	179	183	150	199	160	183	141	219	130	183	105	168	70	76	49	46	40	31	35	16	23	14	12	6	*	0
Queen Elizabeth	030	2790	1399	1391	14	13	73	79	76	88	59	74	65	76	92	105	144	143	150	140	108	121	92	90	86	72	71	79	90	97	93	77	70	65	50	24	18	21	21	18	15	8	7	0	*	*
Richmond Heights	052	1055	570	485	*	*	21	27	31	27	37	30	24	26	21	22	24	29	38	31	34	36	30	30	24	28	27	29	31	37	28	30	18	9	24	16	33	19	58	22	37	20	18	13	7	*
River Heights	053	4583	2319	2264	24	22	71	94	118	127	122	112	112	134	169	140	183	170	138	172	157	174	148	133	144	141	171	133	154	167	173	142	137	133	134	116	80	77	43	47	21	23	12	*	8	*
Riversdale	014	2656	1171	1485	19	13	48	61	76	76	60	70	70	66	78	90	117	121	127	179	97	130	71	110	68	99	61	97	62	112	65	96	50	72	47	50	19	23	15	9	13	9	7	*	*	*
Rosewood	063	5444	2762	2682	45	47	264	266	265	254	185	194	155	126	147	136	223	196	348	289	307	296	213	257	161	150	125	142	102	108	87	85	49	62	51	41	24	23	*	6	*	*	*	0	*	0
Silverspring	061	5157	2601	2556	18	14	85	74	126	146	167	186	225	241	202	256	169	165	148	133	139	140	178	131	225	186	270	243	210	250	166	157	90	81	71	66	47	45	23	22	14	14	12	*	16	*
Silverwood Heights	056	10854	5414	5440	57	64	240	224	296	331	292	340	311	326	343	357	360	412	409	410	350	389	366	361	323	343	344	305	421	350	429	419	390	360	243	237	113	105	53	61	42	28	21	14	11	*
Stonebridge	037	14313	7375	6938	99	143	546	586	681	689	472	490	293	280	359	332	629	486	898	749	856	821	590	672	448	445	309	342	259	248	195	177	161	150	123	86	104	70	107	55	124	61	70	44	52	12
Sutherland	048	5679	2835	2844	42	53	157	150	198	224	182	168	138	146	193	201	320	288	300	321	238	269	194	217	157	152	107	134	143	141	111	111	94	89	79	66	74	47	46	37	37	24	20	*	*	*
The Willows	031	763	392	371	*	*	9	7	9	13	8	9	12	*	16	17	11	11	19	21	13	16	9	8	18	14	21	17	41	41	57	52	51	50	50	42	26	24	13	19	6	*	*	*	*	0
U of S Lands South M.A.	716	739	367	372	6	*	26	12	16	13	7	8	20	12	61	68	100	88	68	99	39	42	15	17	*	8	*	*	*	0	*	0	0	0	0	0	0	0	0	0	0	0	0	0	0	0	0
University Heights S.C.	067	1774	993	781	7	*	28	19	25	39	14	27	32	38	30	40	43	39	61	67	56	54	34	39	44	41	33	30	55	37	58	38	86	45	96	46	110	74	101	53	56	39	19	11	*	*
Varsity View	033	3628	1753	1875	14	16	63	69	69	86	58	72	65	73	121	164	204	250	161	247	143	172	92	121	90	109	77	74	83	85	102	86	94	92	51	53	42	38	56	17	68	28	65	16	35	7
West Industrial	111	50	19	31	0	*	*	*	0	*	*	*	*	0	0	*	*	0	*	*	*	*	*	*	0	*	0	*	*	*	0	*	*	*	0	0	0	0	0	0	0	0	0	0	0	0
Westmount	016	2944	1463	1481	23	20	81	87	107	123	118	107	107	85	92	96	113	117	133	142	129	118	121	122	88	91	88	96	67	113	69	54	53	42	31	29	16	18	17	9	9	10	0	*	*	0
Westview	008	3981	2017	1964	20	18	95	74	141	150	166	163	141	132	130	113	142	117	135	139	146	141	117	143	144	132	124	139	122	143	100	91	89	95	85	71	70	61	33	29	13	10	*	*	*	0
Wildwood	045	8165	4375	3790	23	46	159	151	156	172	171	186	154	173	237	205	268	290	285	298	238	261	241	212	195	196	186	185	229	178	282	231	359	237	348	234	305	216	224	159	196	114	95	39	24	7
Willowgrove	062	8560	4306	4254	38	47	216	233	376	419	397	421	286	272	261	269	256	255	295	275	447	372	514	477	354	358	240	284	195	226	159	131	103	92	72	63	39	32	23	19	17	7	8	*	10	*
Non-Residential Neighbourhood[1]		804	360	444	7	*	21	15	16	21	15	21	46	42	57	77	32	39	40	35	32	38	25	22	17	29	15	29	13	23	11	24	*	16	*	7	*	*	0	*	0	*	0	0	0	*
Saskatoon Postal Outlet[2]		2300	1102	1198	11	11	59	65	84	80	75	64	58	48	58	77	71	61	71	75	80	83	71	83	75	81	78	93	78	125	77	88	67	67	32	46	24	34	15	12	10	*	7	*	*	0
Faulty/Unmatched[3]	999	97	54	43	0	0	*	*	7	*	*	*	*	*	8	*	0	6	*	*	*	*	*	*	7	*	0	*	*	0	0	0	*	*	*	0	0	0	0	0	*	0	0	0	*	0
City Totals		284,509	143,451	141,058	1,653	1,674	7,068	7,453	9,084	9,560	8,413	8,795	7,634	8,004	8,930	8,978	11,070	10,826	12,511	12,497	11,543	11,891	9,837	10,375	8,588	8,792	7,859	8,307	8,680	8,786	8,108	7,748	6,658	6,088	5,095	4,384	3,565	2,869	2,928	1,944	2,302	1,321	1,326	601	599	165

Notes

1. Non-Residential Neighbourhood includes the following neighbourhoods: Agriplace, Airport Management Area, Blairmore Development Area Central Industrial, CN Industrial, Gordie Howe Management Area, Holmwood Development Area, Hudson Bay Industrial, Marquis Industrial, North Development Area, North Industrial, North West Development Area, Southwest Industrial, Sutherland Industrial, and U of S Lands Management Area.
2. Saskatoon Postal Outlet refers to postal codes assigned to Registered Postal Outlets or the Main Postal Station within Saskatoon City Limits. It is not possible to determine whether all of these individuals are Saskatoon residents or not, but it is assumed that most are.
3. Faulty/Unmatched refers to postal codes which were unable to be mapped to a neighbourhood.
4. If population is between 1-5, the data has been suppressed and replaced with *. The suppressed data is included in the totals.

2019 Saskatchewan Health Population for the City of Saskatoon

			Total		under 1		1-4		5-9		10-14		15-19		20-24		25-29		30-34		35-39		40-44		45-49		50-54		55-59		60-64		65-69		70-74		75-79		80-84		85-89		90-94		95+	
Neighbourhood	ID	Total	Female	Male	Female	Male	Female	Male	Female	Male	Female	Male	Female	Male	Female	Male	Female	Male	Female	Male	Female	Male	Female	Male	Female	Male	Female	Male	Female	Male	Female	Male	Female	Male	Female	Male	Female	Male	Female	Male	Female	Male	Female	Male	Female	Male
Adelaide/Churchill	038	3714	1841	1873	17	24	59	82	95	113	107	89	86	72	109	126	130	150	149	142	104	114	116	134	102	98	101	104	145	148	140	148	87	93	95	71	65	73	75	37	42	31	16	17	*	7
Airport Business Area	101	174	61	113	*	*	*	*	*	*	*	*	*	*	*	*	*	8	*	18	*	7	*	8	*	6	*	10	11	14	*	12	*	10	*	*	*	0	0	*	0	0	0	0	0	0
Arbor Creek	059	5259	2656	2603	16	17	109	117	167	158	231	234	212	208	197	203	145	146	122	129	196	148	233	204	247	239	232	227	198	227	124	135	86	87	58	49	47	45	24	16	7	9	*	*	*	*
Aspen Ridge	070	461	224	237	9	13	16	31	12	17	15	10	10	12	20	14	31	24	41	38	27	23	11	19	8	7	10	11	7	10	*	*	*	*	0	*	0	0	0	0	0	0	0	0	0	0
Avalon	029	3436	1753	1683	14	17	71	68	103	99	104	76	80	103	118	119	157	133	114	128	114	137	115	98	91	105	129	119	148	142	127	117	77	79	51	48	51	41	37	30	36	15	12	9	*	0
Blairmore S.C.	020	1519	797	722	*	11	60	57	61	46	47	43	40	54	65	65	85	82	96	89	74	58	48	50	56	57	42	33	37	28	30	24	14	9	14	*	15	7	9	*	0	*	0	0	0	0
Brevoort Park	042	4095	1997	2098	22	23	98	87	119	135	120	111	130	143	155	148	179	151	163	194	162	177	130	152	148	160	130	152	112	152	85	102	61	58	45	35	52	47	43	42	29	22	9	6	*	*
Briarwood	064	5431	2770	2661	13	11	86	85	149	141	207	184	219	192	164	195	167	146	121	125	136	128	201	173	241	202	223	218	199	228	209	200	181	157	121	128	68	76	34	42	19	19	10	9	*	*
Brighton	080	811	415	396	17	21	40	56	27	30	13	18	22	8	14	13	66	39	90	77	38	50	24	29	18	12	17	13	15	13	10	13	*	*	0	*	0	0	*	0	0	0	0	0	0	0
Buena Vista	027	3325	1716	1609	23	17	70	64	69	89	60	70	50	77	77	69	140	102	163	170	165	149	106	132	90	92	110	91	131	129	109	105	103	85	39	55	47	25	39	37	59	22	45	21	21	8
Caswell Hill	017	3679	1834	1845	29	22	106	119	119	101	75	75	73	70	115	107	181	158	191	170	151	192	113	147	116	121	114	115	123	124	116	127	89	87	51	52	29	22	24	14	8	15	6	6	*	*
City Park	050	4485	2315	2170	22	25	108	103	76	85	53	70	57	55	146	118	267	222	275	258	181	236	128	148	105	129	127	122	160	163	160	116	119	125	119	79	70	57	68	33	38	15	26	9	10	*
College Park	046	6173	3078	3095	44	36	169	140	209	203	196	203	177	197	214	216	243	266	239	296	248	243	200	192	194	201	171	167	183	191	160	146	131	119	98	86	70	79	64	53	34	33	19	20	15	8
College Park East	047	4790	2380	2410	29	37	103	109	122	137	112	128	157	128	170	150	210	252	213	235	192	203	133	159	141	154	118	137	195	134	159	140	129	131	98	77	48	66	26	20	15	11	6	*	*	*
Confederation Park	006	7347	3639	3708	38	53	200	223	287	272	246	262	263	236	225	264	266	263	294	301	300	334	279	306	260	267	216	233	210	221	181	180	160	123	112	102	56	39	20	19	18	8	*	*	*	0
Confederation S.C.	057	1046	537	509	6	8	33	29	51	42	40	39	37	42	36	34	47	56	42	38	41	36	45	41	34	29	27	35	29	26	18	21	16	11	7	8	7	*	12	*	7	*	*	0	0	0
Downtown	025	3278	1631	1647	10	20	37	49	31	40	50	41	68	74	71	70	117	138	155	186	100	144	72	115	67	97	64	96	93	109	95	103	108	105	95	78	100	62	101	49	102	39	63	25	32	7
Dundonald	007	5878	2938	2940	38	37	133	144	194	228	182	178	187	211	204	236	217	224	237	217	229	212	193	184	216	198	212	190	262	246	173	210	112	104	62	59	38	34	20	12	13	9	12	*	*	*
Eastview	040	3868	1963	1905	24	15	76	92	97	130	121	133	99	115	126	105	147	122	155	159	153	145	117	148	106	95	126	115	136	133	122	100	96	79	93	78	93	80	44	35	19	17	8	7	*	*
Erindale	060	4389	2201	2188	13	12	79	67	110	122	104	114	145	158	180	192	155	184	131	156	99	119	124	116	161	137	169	154	232	201	192	197	124	113	70	68	45	36	40	26	21	8	7	7	0	*
Evergreen	069	7794	3994	3800	80	75	342	375	343	340	268	255	198	221	261	199	408	332	503	432	403	410	326	332	254	273	149	163	164	135	114	121	74	70	47	35	21	18	15	6	10	7	9	*	*	0
Exhibition	028	2651	1335	1316	22	26	59	66	62	78	56	57	45	56	97	77	140	118	136	144	129	131	87	74	72	85	94	94	94	96	71	80	62	50	38	44	22	23	20	10	16	*	7	*	6	*
Fairhaven	003	5475	2768	2707	28	33	168	155	198	215	195	212	170	185	183	172	218	198	240	213	236	221	195	195	171	175	122	166	165	149	164	163	135	100	89	93	43	30	24	19	12	10	10	*	*	*
Forest Grove	049	5934	2982	2952	31	41	156	178	222	231	168	214	179	148	236	215	280	281	269	277	225	222	191	197	167	159	175	156	202	172	169	173	136	139	75	78	50	31	18	21	23	13	7	*	*	*
Greystone Heights	043	2897	1419	1478	8	11	71	64	88	93	81	82	90	75	91	126	131	144	130	137	100	111	103	104	79	98	78	97	97	83	85	78	50	64	40	38	39	26	24	28	21	12	9	6	*	*
Grosvenor Park	035	1644	770	874	9	14	28	37	48	40	38	53	39	40	68	54	64	77	61	77	56	69	43	65	45	55	41	50	51	67	43	51	41	50	31	28	18	16	17	14	15	12	10	*	*	0
Hampton Village	010	8670	4353	4317	71	79	355	395	408	437	324	349	252	265	260	212	336	291	541	487	512	510	403	404	258	307	173	220	151	117	122	93	78	73	53	45	27	19	20	9	8	*	*	0	0	*
Haultain	032	3055	1544	1511	22	28	62	67	81	86	57	72	54	72	98	70	167	138	174	180	144	169	110	107	94	99	73	73	123	98	88	99	70	60	49	38	30	24	20	19	12	6	13	*	*	*
Holiday Park	001	1658	844	814	12	12	40	43	56	54	37	48	29	47	42	40	75	60	72	72	73	52	47	69	50	50	53	42	48	69	60	50	39	36	38	30	23	15	22	12	17	7	*	6	7	0
Holliston	036	3768	1885	1883	23	24	80	96	113	113	110	91	83	88	136	150	165	185	172	196	141	142	125	115	104	118	118	109	127	128	107	119	78	65	59	43	43	37	45	34	33	21	17	7	6	*
Hudson Bay Park	018	2232	1185	1047	8	11	41	38	51	62	66	52	51	54	49	54	70	56	63	83	77	79	73	73	57	76	54	59	78	86	63	64	42	46	41	25	51	26	69	40	84	32	64	21	33	10
Kelsey-Woodlawn	105	946	455	491	7	7	22	26	27	23	29	22	24	24	36	36	42	43	49	51	36	52	28	42	36	32	30	25	26	38	26	29	18	20	8	8	*	6	*	*	*	*	0	*	0	0
Kensington	021	2446	1243	1203	44	28	116	120	103	101	86	98	74	89	77	65	125	93	171	158	149	143	85	105	80	80	47	50	27	23	24	20	14	14	10	10	8	*	*	0	*	*	0	*	0	0
King George	012	2041	960	1081	11	23	47	49	47	68	73	70	51	69	50	45	80	83	92	105	91	109	61	77	59	72	48	69	74	90	51	64	50	33	28	26	20	9	12	12	10	7	*	*	*	0
Lakeridge	058	3961	1940	2021	22	15	67	63	86	105	106	108	110	133	147	174	155	184	120	122	100	116	117	113	123	110	147	144	200	184	197	182	113	128	62	76	29	36	18	15	9	10	9	*	*	*
Lakeview	044	7769	3827	3942	51	45	169	187	220	249	180	237	185	245	247	263	308	335	330	377	287	295	251	263	236	199	215	206	289	239	288	264	241	209	158	163	83	88	43	38	23	25	15	12	8	*
Lakewood S.C.	068	2392	1286	1106	14	21	72	71	77	73	60	68	43	46	78	55	126	112	142	118	118	119	93	90	70	64	47	51	49	38	66	41	45	22	51	21	55	35	46	33	23	23	10	*	*	0
Lawson Heights	055	5057	2497	2560	33	24	94	109	153	144	145	151	140	145	149	174	195	208	213	216	204	228	164	183	114	133	140	150	186	163	188	165	156	142	84	105	72	65	34	36	25	13	7	6	*	0
Lawson Heights S.C.	054	1516	964	552	*	*	12	10	12	13	9	17	10	11	21	16	27	18	23	14	21	19	12	21	27	22	31	13	35	23	58	25	63	43	92	56	102	53	152	68	141	67	81	32	34	8
Massey Place	009	3713	1846	1867	23	27	103	126	126	130	134	123	119	141	119	119	144	150	142	133	144	145	124	104	123	138	113	130	75	107	85	79	71	48	90	62	64	43	31	43	9	14	*	*	*	*
Mayfair	019	3129	1501	1628	17	23	72	96	124	99	96	104	91	90	98	106	114	124	133	135	147	145	99	121	105	121	87	121	102	113	77	80	49	62	31	37	23	25	19	15	12	7	*	*	0	*
Meadowgreen	011	4632	2271	2361	29	29	132	141	159	155	167	147	155	147	164	170	162	204	194	201	166	177	129	176	150	133	125	158	144	159	116	126	92	92	71	62	47	33	32	31	23	15	10	*	*	*
Montgomery Place	002	3100	1552	1548	14	15	84	80	81	83	73	88	79	75	111	79	111	118	123	145	96	108	85	84	74	81	100	92	123	123	160	136	112	109	53	70	35	35	16	16	12	6	8	*	*	*
Mount Royal	015	5200	2643	2557	36	28	151	140	171	161	153	161	132	139	148	182	191	168	193	196	184	179	146	180	154	152	154	143	173	199	166	173	121	110	86	90	87	47	82	45	72	41	29	21	14	*
North Park	051	2075	1031	1044	6	16	57	64	54	54	45	36	33	49	59	58	94	104	110	115	95	93	73	79	58	68	64	53	74	73	68	70	46	38	31	34	30	17	13	9	17	12	*	*	*	0
Nutana	026	6158	3181	2977	23	27	105	117	138	128	113	115	119	110	187	153	316	273	351	331	230	260	205	216	187	182	185	186	230	217	207	206	219	174	135	137	95	71	61	32	49	28	21	12	*	*
Nutana Park	039	2973	1482	1491	14	6	65	71	87	87	81	96	95	106	95	109	90	117	101	91	103	104	94	90	94	92	98	86	115	120	110	95	57	61	63	63	40	36	48	33	25	21	6	*	*	*
Nutana S.C.	041	3080	2055	1025	*	10	14	19	25	21	22	24	19	28	11	16	16	11	17	20	22	26	24	19	15	9	21	21	28	37	65	50	121	67	172	70	257	130	378	128	447	184	287	108	91	27
Pacific Heights	005	4654	2267	2387	19	24	109	117	178	156	153	207	156	178	170	163	147	161	156	190	176	177	147	153	154	154	122	162	140	129	168	138	133	119	72	98	37	36	15	16	6	6	7	*	*	0
Parkridge	004	5390	2725	2665	30	29	142	138	178	215	222	201	189	167	184	187	189	188	223	212	208	179	186	194	169	151	167	160	208	192	181	187	119	125	73	67	28	32	13	18	9	14	6	7	*	*
Pleasant Hill	013	5216	2467	2749	41	41	187	211	217	251	169	160	164	161	183	182	194	200	214	208	176	204	152	192	155	191	151	222	139	199	98	148	62	71	53	40	45	31	32	21	22	11	9	*	*	0
Queen Elizabeth	030	2761	1389	1372	23	22	81	73	74	81	57	77	66	82	86	113	154	142	150	137	95	104	85	86	81	64	75	87	101	97	89	83	67	53	37	25	21	24	20	12	16	8	8	*	*	*
Richmond Heights	052	1063	565	498	6	8	20	26	33	28	29	26	26	26	26	27	25	33	32	31	31	40	26	30	25	23	27	33	31	38	25	21	17	9	25	17	36	21	55	26	44	21	21	12	*	*
River Heights	053	4535	2279	2256	15	18	82	101	118	117	103	105	129	143	149	136	182	191	138	150	154	175	130	142	161	138	159	139	170	169	166	142	135	126	126	114	78	78	44	44	20	20	13	6	7	*
Riversdale	014	2683	1175	1508	12	16	64	64	73	78	61	63	65	87	87	95	122	138	114	161	113	130	61	111	72	102	61	98	59	110	64	98	51	69	39	44	19	19	20	9	9	14	8	*	*	*
Rosewood	063	4819	2451	2368	65	63	226	222	214	223	187	155	121	123	138	123	216	176	331	267	237	252	195	225	144	135	110	133	86	88	72	73	43	49	39	36	15	14	6	8	*	*	*	0	*	0
Silverspring	061	5222	2617	2605	17	21	88	82	124	147	182	208	243	247	192	259	161	159	137	133	144	132	183	147	252	199	263	261	214	230	148	154	88	73	73	64	39	45	26	25	15	14	14	*	14	*
Silverwood Heights	056	10862	5393	5469	41	47	244	232	303	334	283	320	325	356	334	375	373	426	392	423	358	369	353	347	329	352	357	315	429	388	454	437	369	336	221	218	96	98	59	51	41	31	19	11	13	*
Stonebridge	037	13334	6913	6421	130	111	547	591	603	613	390	390	292	278	383	324	603	481	864	772	751	750	555	583	406	394	276	309	248	234	177	167	143	124	116	90	87	54	104	58	127	54	65	36	46	8
Sutherland	048	5550	2795	2755	47	40	170	163	206	218	151	163	141	133	216	193	324	294	290	311	209	278	179	189	158	145	119	134	130	132	109	113	91	76	76	58	64	49	54	37	34	24	23	*	*	*
The Willows	031	710	370	340	*	*	8	6	6	12	11	6	8	*	14	14	18	13	18	24	14	12	10	8	14	12	24	19	44	43	57	49	39	44	42	41	23	14	9	16	*	*	*	0	0	0
U of S Lands South M.A.	716	767	384	383	6	*	33	15	15	19	8	9	11	10	63	70	110	118	75	72	41	40	16	21	*	*	0	*	*	0	*	0	0	0	0	0	0	0	0	0	0	0	0	0	0	0
University Heights S.C.	067	1689	975	714	6	*	23	20	24	29	26	21	38	30	29	40	49	51	64	60	45	40	38	35	35	33	33	27	56	30	55	38	82	40	102	50	110	65	91	57	50	36	17	8	*	*
Varsity View	033	3579	1776	1803	19	16	67	72	67	75	58	66	64	68	137	168	233	253	153	227	152	163	67	113	88	97	82	70	85	91	103	82	86	90	49	50	40	30	58	20	61	30	74	13	33	9
West Industrial	111	36	11	25	0	0	0	*	*	*	0	*	*	0	0	0	0	0	*	*	*	*	*	*	0	*	0	*	*	*	0	*	*	*	0	0	0	0	0	0	0	0	0	0	0	0
Westmount	016	2897	1439	1458	23	25	89	95	115	127	109	94	89	86	98	93	116	121	138	130	121	120	124	123	76	89	83	96	78	95	64	56	47	37	25	31	16	18	18	13	8	*	0	*	*	0
Westview	008	3985	1993	1992	23	13	95	96	162	165	158	153	132	126	119	120	133	137	134	135	136	138	131	137	127	141	125	152	132	127	102	91	87	87	79	74	71	59	35	29	7	10	*	*	*	0
Wildwood	045	8008	4328	3680	30	36	157	131	142	167	177	171	164	178	217	202	273	303	277	273	258	239	219	214	189	184	183	178	240	191	306	223	345	234	341	233	288	216	225	149	189	111	83	40	25	7
Willowgrove	062	8420	4236	4184	53	51	245	257	349	437	384	382	270	269	269	262	245	252	320	291	475	404	476	441	346	330	200	276	209	212	139	123	95	79	71	61	37	37	22	12	10	*	9	*	12	0
Non-Residential Neighbourhood[1]		735	330	405	6	*	17	16	18	20	17	20	43	46	49	54	32	37	37	34	29	30	16	26	20	24	11	30	11	19	12	22	6	16	*	*	*	*	*	0	0	*	0	0	0	*
Saskatoon Postal Outlet[2]		2482	1189	1293	12	11	68	75	86	84	82	67	61	74	65	72	71	51	70	79	88	92	87	90	84	97	88	106	88	123	95	96	54	68	36	52	24	38	13	11	11	*	6	*	0	0
Faulty/Unmatched[3]	999	119	63	56	*	0	*	*	*	*	0	*	*	*	6	*	*	*	*	*	*	7	*	*	*	*	*	*	*	*	*	*	*	*	6	*	*	*	0	0	*	0	*	*	*	0
City Totals		278,640	140,689	137,951	1,681	1,727	7,205	7,533	8,773	9,236	8,075	8,299	7,588	7,932	8,941	8,911	11,275	11,020	12,195	12,278	11,017	11,366	9,327	9,868	8,551	8,653	7,842	8,281	8,782	8,725	7,948	7,643	6,258	5,637	4,717	4,142	3,499	2,774	2,885	1,875	2,309	1,308	1,289	588	532	155

Notes

1. Non-Residential Neighbourhood includes the following neighbourhoods: Agriplace, Airport Management Area, Blairmore Development Area Central Industrial, CN Industrial, Gordie Howe Management Area, Holmwood Development Area, Hudson Bay Industrial, Marquis Industrial, North Development Area, North Industrial, Southwest Industrial, Sutherland Industrial, and U of S Lands Management Area.
2. Saskatoon Postal Outlet refers to postal codes assigned to Registered Postal Outlets or the Main Postal Station within Saskatoon City Limits. It is not possible to determine whether all of these individuals are Saskatoon residents or not, but it is assumed that most are.
3. Faulty/Unmatched refers to postal codes which were unable to be mapped to a neighbourhood.
4. If population is between 1-5, the data has been suppressed and replaced with *. The suppressed data is included in the totals.

2018 Saskatchewan Health Population for the City of Saskatoon

Neighbourhood	ID	Total	Total		under 1		1-4		5-9		10-14		15-19		20-24		25-29		30-34		35-39		40-44		45-49		50-54		55-59		60-64		65-69		70-74		75-79		80-84		85-89		90-94		95+	
			Female	Male	Female	Male	Female	Male	Female	Male	Female	Male	Female	Male	Female	Male	Female	Male	Female	Male	Female	Male	Female	Male	Female	Male	Female	Male	Female	Male	Female	Male	Female	Male	Female	Male	Female	Male	Female	Male	Female	Male	Female	Male	Female	Male
Adelaide/Churchill	038	3680	1829	1851	14	26	63	91	101	109	97	80	80	79	123	122	141	150	135	126	104	122	103	113	94	106	129	114	136	156	141	129	86	92	84	76	70	66	67	36	43	33	17	20	*	*
Airport Business Area	101	170	64	106	*	0	6	*	*	*	*	*	*	*	*	*	*	9	*	13	*	8	*	10	*	*	8	9	8	17	*	11	*	7	*	*	*	*	0	0	0	0	0	0	0	0
Arbor Creek	059	5191	2615	2576	14	28	115	112	177	179	216	232	208	197	195	212	136	137	136	134	199	145	239	200	238	237	237	238	178	213	117	117	79	79	59	52	41	32	18	17	9	10	*	*	0	*
Aspen Ridge	070	286	125	161	*	7	*	21	9	10	*	10	11	7	10	13	21	20	22	31	14	11	6	9	8	8	*	*	*	*	*	*	*	*	0	0	0	0	0	0	0	0	0	0	0	0
Avalon	029	3364	1730	1634	13	18	70	77	118	79	77	79	89	96	129	112	136	136	125	139	111	122	105	88	98	108	133	116	149	142	120	112	60	69	67	46	43	43	38	24	30	19	13	8	6	*
Blairmore S.C.	020	1481	789	692	16	15	62	52	59	53	46	35	40	53	66	51	84	92	90	70	71	53	60	54	52	58	38	36	31	29	25	19	12	8	16	*	15	6	6	*	0	*	0	0	0	0
Brevoort Park	042	4005	1960	2045	26	19	97	98	121	126	115	116	138	136	137	144	177	163	165	163	147	174	135	155	141	142	133	158	108	141	81	105	60	49	44	37	56	52	40	44	28	16	7	6	*	*
Briarwood	064	5379	2748	2631	19	18	87	83	160	145	206	196	209	186	171	181	166	147	106	113	145	139	199	170	250	211	221	226	200	230	208	189	165	135	119	121	63	76	32	40	12	17	8	6	*	*
Brighton	080	485	250	235	*	12	26	28	15	19	7	13	17	*	10	9	40	27	57	42	29	34	12	12	13	10	7	10	9	*	*	9	*	*	0	0	0	0	0	0	0	0	0	0	0	0
Buena Vista	027	3282	1686	1596	19	21	68	61	73	91	53	78	54	71	77	68	141	126	169	168	151	150	108	107	91	97	112	103	123	121	116	98	83	82	47	45	42	23	27	37	62	24	50	19	20	6
Caswell Hill	017	3585	1770	1815	20	28	100	112	111	101	72	67	75	66	122	108	172	171	189	196	125	167	117	137	118	121	109	117	127	126	118	119	79	75	52	53	24	18	20	10	12	19	*	*	*	*
City Park	050	4423	2298	2125	18	32	98	99	67	79	59	63	70	54	144	116	274	243	255	237	191	217	124	149	112	133	138	123	150	156	164	124	109	116	111	73	73	54	66	30	47	18	21	7	7	*
College Park	046	5956	2957	2999	43	45	171	145	192	199	173	176	174	191	220	214	223	290	234	260	248	235	189	181	183	200	161	168	186	171	145	153	122	107	91	79	77	74	56	48	41	35	15	24	13	*
College Park East	047	4596	2283	2313	20	30	97	99	114	123	115	135	137	118	178	159	192	238	219	214	163	197	128	148	131	155	148	137	179	133	149	150	125	113	98	78	36	55	31	14	13	15	6	*	*	*
Confederation Park	006	7294	3598	3696	40	49	210	234	293	292	255	237	250	249	237	259	260	276	297	308	301	320	264	296	256	260	226	254	200	211	169	164	154	131	97	90	47	40	18	17	14	8	6	*	*	0
Confederation S.C.	057	1043	537	506	8	*	37	40	54	52	39	32	30	35	41	34	47	50	46	48	42	38	48	38	31	34	22	26	29	27	18	21	9	7	9	6	12	*	10	*	*	*	0	0	0	0
Downtown	025	3149	1582	1567	15	12	25	52	24	37	46	44	67	74	76	58	110	141	131	172	97	121	70	106	62	78	61	104	106	104	76	102	104	110	104	69	97	59	108	54	104	41	67	21	32	8
Dundonald	007	5802	2913	2889	28	36	144	144	189	200	178	176	196	209	205	250	210	195	233	244	225	207	198	183	223	203	224	196	262	249	166	188	93	94	57	59	32	25	22	17	14	9	10	*	*	*
Eastview	040	3861	1959	1902	8	28	87	96	101	126	121	128	101	117	132	104	145	138	165	151	138	155	110	133	113	103	140	117	127	120	121	96	88	75	98	81	87	79	48	34	16	16	8	*	*	*
Erindale	060	4373	2200	2173	17	13	75	72	108	115	105	112	154	165	175	210	170	177	128	145	92	112	139	113	149	152	187	150	238	214	176	180	111	109	62	65	53	38	32	17	20	8	9	*	0	*
Evergreen	069	7103	3665	3438	96	96	320	330	297	307	238	223	207	189	253	174	424	336	438	426	377	370	282	294	218	227	133	149	141	115	105	96	57	57	36	26	14	13	15	*	6	6	*	0	*	0
Exhibition	028	2576	1299	1277	14	16	53	79	70	67	52	55	55	55	96	77	138	113	134	130	119	143	76	66	70	91	98	87	89	79	68	87	59	49	34	42	29	20	15	12	19	*	9	*	*	*
Fairhaven	003	5300	2689	2611	40	41	159	159	191	180	193	207	162	175	180	164	200	199	239	206	234	191	166	186	176	177	131	170	172	157	158	156	138	115	63	73	43	28	20	17	14	8	9	*	*	*
Forest Grove	049	5727	2845	2882	43	39	139	165	187	219	155	193	163	167	235	223	280	273	237	262	210	235	186	162	159	159	181	163	203	164	174	183	122	127	68	70	47	33	21	24	22	13	11	6	*	*
Greystone Heights	043	2735	1342	1393	12	17	71	53	71	86	78	60	80	82	112	122	111	148	114	113	89	98	83	99	80	93	88	90	95	86	77	67	43	62	41	38	38	32	26	24	17	18	13	*	*	0
Grosvenor Park	035	1630	772	858	12	14	32	43	45	37	38	48	44	39	59	63	68	71	70	72	58	66	47	65	40	55	39	61	48	49	39	55	44	49	28	24	16	18	20	14	13	12	9	*	*	0
Hampton Village	010	8337	4174	4163	82	84	354	405	392	427	300	324	231	241	232	188	399	334	517	495	490	482	361	375	247	279	152	192	147	121	103	83	69	63	46	41	26	16	20	10	*	*	*	*	0	*
Haultain	032	2955	1502	1453	13	8	60	77	77	77	64	76	53	74	91	65	167	153	171	163	141	155	102	111	92	81	83	77	111	113	91	84	67	50	43	39	29	19	19	20	13	6	11	*	*	*
Holiday Park	001	1595	808	787	10	9	34	45	54	54	35	38	25	33	48	51	65	62	80	65	67	59	47	54	40	55	48	51	47	64	64	49	36	31	36	30	22	15	22	10	19	9	*	*	6	0
Holliston	036	3667	1837	1830	26	29	93	81	101	110	106	93	77	85	132	141	156	187	161	182	133	127	118	121	103	109	116	95	126	148	107	111	74	60	61	47	51	36	46	37	29	20	16	11	*	0
Hudson Bay Park	018	2234	1169	1065	8	18	40	36	34	58	59	58	46	43	52	46	66	79	74	78	63	90	74	72	52	73	64	63	71	89	65	52	41	45	39	28	64	32	70	37	89	37	60	25	38	6
Kelsey-Woodlawn	105	914	436	478	*	7	29	20	27	21	21	24	27	22	39	38	39	44	47	59	30	44	30	36	29	27	28	29	32	40	22	33	17	14	7	6	*	8	6	*	*	*	0	*	*	0
Kensington	021	1926	992	934	34	22	78	99	86	78	72	75	56	58	62	49	113	77	141	139	126	98	58	82	62	58	36	41	17	18	20	16	15	13	7	7	6	*	*	0	*	*	0	0	0	0
King George	012	2049	982	1067	11	19	49	53	61	73	75	73	50	57	53	62	86	95	106	99	78	97	55	80	57	65	54	62	77	94	55	53	50	36	19	20	20	14	15	8	*	*	*	*	*	*
Lakeridge	058	3943	1930	2013	12	13	68	65	98	109	103	111	118	146	160	179	150	184	107	117	102	111	109	108	127	116	160	153	216	178	181	180	105	113	51	70	27	35	15	13	6	8	12	*	*	*
Lakeview	044	7555	3745	3810	38	41	179	187	204	240	191	223	181	238	248	278	315	322	319	341	278	289	232	246	231	186	225	200	282	248	283	257	226	197	146	153	80	82	34	42	30	21	15	15	8	*
Lakewood S.C.	068	2279	1235	1044	15	20	74	63	78	74	53	52	44	46	80	56	141	113	141	114	94	114	96	85	55	50	46	51	56	37	48	35	49	22	43	23	52	34	42	32	22	19	*	*	*	0
Lawson Heights	055	4923	2437	2486	26	22	97	106	149	144	147	140	130	143	146	176	205	221	202	196	189	203	146	165	127	143	144	142	196	171	183	161	136	144	83	100	69	64	33	28	25	14	*	*	*	0
Lawson Heights S.C.	054	1456	921	535	*	*	*	8	7	13	*	13	7	11	26	14	22	19	24	19	16	21	15	17	24	17	25	15	43	21	62	28	64	40	86	56	105	55	145	71	131	53	82	35	24	7
Massey Place	009	3588	1770	1818	25	24	90	118	126	135	122	118	113	121	127	125	135	142	135	134	146	143	110	104	116	127	107	128	73	115	82	72	77	54	89	65	61	39	24	37	*	12	*	*	*	*
Mayfair	019	3087	1496	1591	22	25	89	83	120	106	78	103	90	84	110	101	124	128	127	130	132	146	105	121	96	118	92	114	106	114	70	73	45	70	27	29	27	23	20	12	14	8	*	*	0	*
Meadowgreen	011	4635	2304	2331	31	28	129	144	180	184	164	168	155	150	165	162	189	181	200	204	167	169	124	163	138	139	132	146	150	157	104	111	91	92	71	53	51	38	32	23	18	16	10	*	*	*
Montgomery Place	002	3010	1506	1504	15	22	80	64	75	82	73	94	77	68	115	92	116	116	99	134	98	107	73	74	83	86	102	88	134	133	141	127	103	111	49	56	32	30	22	13	9	*	10	*	0	0
Mount Royal	015	5131	2623	2508	43	29	151	134	155	150	143	144	131	143	162	170	196	174	184	194	189	183	143	168	155	160	146	155	189	190	156	162	111	107	92	82	86	60	94	45	58	41	25	15	14	*
North Park	051	2022	1015	1007	10	18	66	60	46	47	40	32	40	50	60	66	89	93	109	100	88	93	60	72	55	63	71	65	83	76	62	63	42	33	35	34	24	18	14	11	15	13	*	0	*	0
Nutana	026	6038	3072	2966	27	36	116	137	131	134	101	118	111	107	168	159	314	275	327	304	232	267	183	212	180	183	195	188	225	208	214	209	214	173	117	115	75	63	67	33	50	30	18	11	7	*
Nutana Park	039	2967	1479	1488	13	20	70	57	78	91	87	96	90	117	112	97	85	104	105	112	101	93	88	84	92	94	111	95	108	121	105	89	51	59	63	56	42	40	47	33	25	21	*	8	*	*
Nutana S.C.	041	3087	2059	1028	*	*	20	26	23	23	20	19	21	27	9	14	20	12	20	19	22	20	17	15	17	11	23	21	28	35	73	47	123	62	173	86	268	118	390	158	430	181	276	100	83	30
Pacific Heights	005	4586	2244	2342	30	21	120	119	167	164	146	194	147	164	169	165	154	161	159	182	161	171	141	155	152	157	138	153	144	128	172	146	116	116	68	88	28	34	17	16	6	*	7	*	*	0
Parkridge	004	5315	2678	2637	32	28	140	152	191	207	203	195	190	173	187	184	183	197	213	198	207	187	176	182	172	141	176	148	214	216	183	190	98	101	54	69	26	29	14	17	10	14	*	8	*	*
Pleasant Hill	013	5233	2518	2715	42	51	207	210	226	227	186	177	159	159	173	186	210	195	198	199	192	191	175	182	151	204	147	212	116	207	98	141	77	67	47	37	41	28	40	26	23	9	7	6	*	*
Queen Elizabeth	030	2744	1374	1370	15	16	82	83	81	84	60	81	60	88	91	114	150	141	147	142	91	99	89	81	78	74	77	67	103	100	91	89	56	44	33	22	24	22	17	12	20	8	7	*	*	*
Richmond Heights	052	1045	561	484	*	9	18	20	35	30	27	25	25	28	29	32	24	30	28	28	36	38	25	28	24	23	26	30	31	37	22	15	18	16	26	17	36	16	60	31	43	21	19	9	*	*
River Heights	053	4478	2270	2208	21	25	69	95	120	113	111	117	140	146	155	143	158	168	135	146	156	156	133	130	165	146	157	139	180	180	162	134	137	127	115	114	82	60	38	46	16	19	13	*	7	*
Riversdale	014	2652	1176	1476	16	19	66	70	75	92	72	71	60	77	81	98	125	130	129	151	84	127	55	97	73	99	67	85	68	111	61	99	52	68	38	38	18	19	18	15	10	8	6	*	*	*
Rosewood	063	4269	2175	2094	57	44	211	184	171	208	163	140	117	102	125	105	223	182	294	242	209	218	158	194	135	133	94	118	68	68	63	67	33	40	29	28	13	11	7	7	*	*	*	0	0	0
Silverspring	061	5216	2611	2605	15	22	83	93	136	144	200	217	225	249	204	256	163	168	120	134	150	118	198	153	264	226	256	257	204	213	137	137	84	72	63	60	39	42	23	23	14	14	18	*	15	*
Silverwood Heights	056	10729	5344	5385	58	50	230	238	290	319	280	310	335	353	317	392	409	416	368	419	357	347	337	348	331	334	365	331	441	396	484	433	332	333	200	175	84	97	56	55	41	26	22	9	7	*
Stonebridge	037	12434	6446	5988	128	149	534	543	539	545	364	350	267	267	344	302	615	503	813	767	721	669	485	503	372	383	243	257	230	221	158	156	139	103	94	72	91	62	102	42	105	53	61	31	41	10
Sutherland	048	5505	2772	2733	48	56	175	167	181	212	155	153	131	120	231	206	340	309	294	305	206	263	164	181	150	139	139	140	111	124	111	111	94	82	74	54	59	49	56	32	30	25	19	*	*	*
The Willows	031	700	364	336	*	*	7	9	7	12	10	*	10	*	14	16	21	12	20	22	11	9	7	10	16	14	30	19	46	46	55	44	37	47	37	37	24	16	6	10	*	*	0	*	0	0
U of S Lands South M.A.	716	763	367	396	8	*	37	26	17	21	6	8	14	10	52	56	96	108	75	90	43	44	14	23	*	7	0	*	*	0	0	0	0	0	0	0	0	0	0	0	0	0	0	0	0	0
University Heights S.C.	067	1595	919	676	*	*	16	15	17	20	21	25	34	31	39	39	49	58	43	44	44	39	26	33	36	27	38	30	52	24	68	44	79	37	95	58	111	59	86	51	46	32	14	*	0	0
Varsity View	033	3503	1739	1764	16	22	64	79	60	75	61	68	63	60	153	173	206	254	150	214	144	140	82	113	72	85	85	70	89	92	113	94	74	78	39	44	42	28	65	28	59	27	75	13	27	7
West Industrial	111	37	11	26	0	0	*	*	*	*	0	*	0	0	0	0	0	*	*	*	*	*	*	*	0	*	0	*	0	*	*	*	*	0	*	0	0	0	0	*	0	0	0	0	0	0
Westmount	016	2876	1423	1453	27	26	95	90	111	126	102	100	86	89	97	87	118	124	140	131	130	138	113	105	72	106	88	94	75	88	64	46	39	37	23	29	20	14	16	15	*	*	*	*	*	0
Westview	008	3979	1989	1990	16	17	98	101	166	168	154	165	144	116	115	115	126	133	143	145	133	132	130	138	133	147	129	148	127	124	103	87	81	76	82	82	72	56	26	30	6	9	*	*	0	0
Wildwood	045	7833	4273	3560	40	33	137	136	139	149	171	155	167	175	229	216	283	282	269	268	239	216	197	188	196	187	180	179	246	191	327	226	326	223	321	228	281	209	233	139	190	113	70	38	32	9
Willowgrove	062	8043	4062	3981	51	48	246	265	371	423	340	321	225	263	277	255	249	243	359	311	457	395	425	413	315	318	204	259	186	177	133	117	80	70	53	59	32	27	21	7	11	*	14	*	13	*
Non-Residential Neighbourhood[1]		707	304	403	*	*	19	22	11	15	18	16	27	37	57	58	32	35	37	47	24	32	13	31	16	24	12	22	14	19	8	22	*	15	*	*	*	0	0	*	0	0	0	0	0	*
Saskatoon Postal Outlet[2]		2579	1250	1329	20	21	76	70	84	77	75	75	79	72	63	77	64	63	83	78	91	96	83	92	88	97	98	112	99	121	98	101	51	68	44	57	25	35	14	10	11	*	*	*	0	0
Faulty/Unmatched[3]	999	99	53	46	0	0	*	*	*	*	0	*	*	*	*	*	*	*	*	*	*	7	*	*	*	*	*	0	*	0	*	*	6	*	*	*	*	*	*	0	*	0	0	*	*	0
City Totals		270,794	136,920	133,874	1,688	1,829	7,121	7,404	8,452	8,901	7,727	7,962	7,398	7,667	8,989	8,859	11,262	11,098	11,757	11,850	10,555	10,774	8,774	9,225	8,305	8,538	8,019	8,170	8,663	8,594	7,746	7,336	5,828	5,334	4,411	3,879	3,430	2,648	2,850	1,832	2,216	1,282	1,234	544	495	148

Notes

1. Non-Residential Neighbourhood includes the following neighbourhoods: Agriplace, Airport Management Area, Blairmore Development Area, Central Industrial, CN Industrial, CN Yards Management Area, Gordie Howe Management Area, Hudson Bay Industrial, Marquis Industrial, North Development Area, North Industrial, North West Development Area, Southwest Industrial, Sutherland Industrial, and U of S Lands Management Area.
2. Saskatoon Postal Outlet refers to postal codes assigned to Registered Postal Outlets or the Main Postal Station within Saskatoon City Limits. It is not possible to determine whether all of these individuals are Saskatoon residents or not, but it is assumed that most are.
3. Faulty/Unmatched refers to postal codes which were unable to be mapped to a neighbourhood.
4. If population is between 1-5, the data has been suppressed and replaced with *. The suppressed data is included in the totals.

2017 Saskatchewan Health Population for the City of Saskatoon

Neighbourhood	ID	Total	Total		under 1		1-4		5-9		10-14		15-19		20-24		25-29		30-34		35-39		40-44		45-49		50-54		55-59		60-64		65-69		70-74		75-79		80-84		85-89		90-94		95+	
			Female	Male	Female	Male	Female	Male	Female	Male	Female	Male	Female	Male	Female	Male	Female	Male	Female	Male	Female	Male	Female	Male	Female	Male	Female	Male	Female	Male	Female	Male	Female	Male	Female	Male	Female	Male	Female	Male	Female	Male	Female	Male	Female	Male
Adelaide/Churchill	038	3696	1825	1871	16	18	62	97	98	94	92	77	81	78	105	138	154	145	132	148	104	125	106	121	96	101	134	130	147	149	131	121	91	98	75	68	74	66	72	38	39	40	14	17	*	*
Airport Business Area	101	179	60	119	0	0	*	*	*	*	*	*	*	*	*	7	*	13	*	11	*	9	*	7	*	8	9	11	8	14	*	11	*	8	*	*	0	*	0	0	0	0	0	0	0	0	0
Arbor Creek	059	5315	2685	2630	27	25	111	129	211	190	222	248	206	211	204	202	140	140	165	131	188	163	287	204	233	252	235	247	168	193	100	122	79	68	51	52	36	27	14	13	*	9	*	*	*	*
Aspen Ridge	070	57	29	28	0	0	*	*	*	*	*	*	*	*	*	*	6	*	*	*	6	*	*	*	*	*	0	*	*	*	0	*	0	0	0	0	0	0	0	0	0	0	0	0	0	0
Avalon	029	3425	1724	1701	11	20	93	81	100	78	83	92	78	96	142	124	128	145	131	142	107	114	102	97	102	113	137	132	148	151	111	117	55	58	64	46	40	38	48	34	23	18	17	*	*	*
Blairmore S.C.	020	1408	748	660	14	13	59	59	63	50	45	43	50	45	54	45	90	94	82	74	77	50	57	49	41	50	33	28	28	27	20	15	10	8	13	*	6	*	6	*	0	*	0	0	0	0
Brevoort Park	042	3931	1893	2038	22	22	82	85	95	133	116	112	133	134	144	149	180	189	152	168	141	163	124	148	149	138	137	160	91	130	86	100	59	52	52	40	51	53	46	42	22	14	7	*	0	*
Briarwood	064	5438	2767	2671	15	13	98	88	180	154	222	191	172	191	202	187	155	153	106	132	170	138	208	192	232	206	227	238	195	219	205	185	157	135	108	117	62	75	30	37	11	12	7	8	*	0
Brighton	080	119	62	57	*	*	6	6	*	*	*	*	*	*	*	*	10	8	13	9	*	8	*	*	*	*	*	*	*	*	*	*	0	*	0	0	0	0	0	0	0	0	0	0	0	0
Buena Vista	027	3353	1736	1617	17	27	83	61	71	96	56	68	55	65	95	84	152	123	177	169	134	160	112	99	99	109	123	114	130	120	111	95	75	81	41	44	43	20	31	33	55	26	58	16	18	7
Caswell Hill	017	3732	1853	1879	28	26	116	117	101	99	93	72	98	74	130	119	176	165	183	220	130	170	133	135	108	126	121	127	131	129	116	128	77	70	40	49	26	18	18	11	15	20	10	*	*	*
Downtown	025	3334	1666	1668	11	13	27	44	29	41	58	54	72	85	69	86	126	138	143	187	97	144	72	118	60	82	73	98	95	102	98	109	103	103	97	75	99	45	118	59	104	44	76	26	39	15
City Park	050	4677	2417	2260	23	35	111	106	87	85	67	70	66	66	151	119	309	258	281	281	198	224	119	164	122	142	137	142	145	141	160	134	107	109	103	75	82	46	62	36	47	16	31	8	9	*
College Park	046	5903	2902	3001	43	28	141	151	162	187	163	170	177	199	215	241	242	290	256	267	211	212	183	178	181	203	188	179	169	169	141	166	121	95	99	93	87	74	55	40	38	28	21	26	9	*
College Park East	047	4718	2351	2367	23	26	92	115	134	125	125	134	144	115	148	164	240	247	195	224	164	178	132	167	144	160	154	147	190	140	155	162	131	101	89	80	35	49	30	19	13	12	12	*	*	*
Confederation Park	006	7537	3709	3828	53	58	255	244	305	302	252	280	244	243	252	297	262	291	335	325	312	323	265	271	260	270	238	277	183	205	175	166	145	125	95	80	35	41	22	18	13	8	*	*	*	*
Confederation S.C.	057	1149	582	567	16	11	48	55	55	56	45	32	33	38	41	38	53	66	57	44	54	47	45	52	35	32	22	24	24	25	11	20	9	9	9	*	11	6	11	6	*	*	0	0	0	0
Dundonald	007	5990	3015	2975	33	34	141	166	215	189	197	185	208	235	207	237	238	224	237	264	228	211	216	180	215	210	249	222	263	253	146	171	88	93	49	51	33	26	23	11	18	8	9	*	*	*
Eastview	040	3936	2008	1928	26	21	86	92	115	130	121	113	110	131	135	131	164	155	168	157	127	145	113	125	122	105	140	127	121	122	118	83	88	77	108	84	79	70	40	37	16	19	7	*	*	*
Erindale	060	4368	2184	2184	15	19	78	67	102	103	99	113	173	167	181	215	176	192	111	147	98	114	132	105	148	143	205	169	236	222	169	175	103	104	52	57	47	33	32	19	17	15	10	*	0	0
Evergreen	069	5693	2941	2752	74	83	269	304	252	229	182	176	149	144	187	150	369	278	394	354	296	292	232	232	147	162	115	112	117	98	64	65	49	45	16	12	14	7	6	*	*	*	*	*	0	*
Exhibition	028	2638	1336	1302	17	20	70	65	78	71	46	56	47	35	88	83	138	141	162	142	111	123	77	79	78	95	98	94	86	89	73	72	55	59	33	33	28	20	16	15	20	*	12	*	*	*
Fairhaven	003	5334	2703	2631	33	27	166	165	176	189	193	186	157	181	186	176	229	214	237	215	204	193	172	188	183	174	148	172	166	164	159	146	129	114	65	72	42	28	24	16	21	8	10	*	*	*
Forest Grove	049	5757	2854	2903	33	35	143	161	162	198	180	180	170	176	235	245	293	296	240	280	199	228	194	157	175	171	189	172	197	170	174	181	102	126	68	52	41	31	28	27	20	11	8	7	*	*
Greystone Heights	043	2766	1365	1401	13	16	55	50	79	84	78	69	85	98	126	123	130	141	101	118	88	93	89	88	74	91	93	92	98	93	78	81	45	48	36	31	32	37	30	23	22	20	12	*	*	*
Grosvenor Park	035	1710	822	888	*	10	34	35	41	49	43	54	46	41	58	65	86	84	73	76	59	73	57	70	42	52	54	66	44	43	45	53	44	50	21	23	20	18	26	12	13	11	10	*	*	0
Hampton Village	010	8173	4093	4080	88	97	362	414	398	383	281	318	206	220	238	190	415	372	537	503	504	495	327	348	222	271	139	161	133	113	96	80	62	52	41	37	27	14	13	9	*	*	*	*	0	*
Haultain	032	2979	1511	1468	20	19	70	75	71	73	58	71	53	71	100	74	156	186	166	161	125	141	112	102	93	90	95	89	118	100	83	84	67	51	42	33	29	19	21	18	15	6	12	*	*	*
Holiday Park	001	1622	809	813	6	11	40	45	54	53	32	47	27	40	47	58	74	64	69	65	63	61	46	60	44	46	40	54	57	67	57	45	39	22	37	32	21	18	30	11	15	14	*	0	6	0
Holliston	036	3741	1840	1901	16	25	93	88	108	102	95	95	78	85	151	154	180	203	155	197	114	145	116	120	101	106	118	135	129	130	106	115	68	52	59	43	60	39	45	36	31	22	11	9	6	0
Hudson Bay Park	018	2282	1208	1074	8	13	38	50	50	61	54	50	50	54	63	50	72	82	77	85	69	90	65	71	55	69	70	64	80	91	58	44	38	40	37	29	64	35	76	38	83	33	65	21	36	*
Kelsey-Woodlawn	105	993	466	527	9	6	26	28	33	29	26	29	29	24	30	39	48	47	51	63	36	51	29	43	26	29	26	36	32	43	24	27	17	12	9	7	*	7	7	*	*	*	*	0	0	0
Kensington	021	1105	566	539	16	20	47	63	51	42	44	46	32	36	28	24	79	44	82	83	71	52	33	50	34	31	15	20	8	11	11	6	7	*	*	*	*	*	*	0	0	*	0	0	0	0
King George	012	2084	1000	1084	14	11	46	59	75	75	67	60	48	51	66	75	86	94	99	110	75	96	56	84	63	71	69	70	70	90	55	55	47	38	16	17	19	14	17	9	6	*	6	*	0	0
Lakeridge	058	4083	1993	2090	18	17	60	77	94	104	115	129	121	154	174	198	164	187	113	123	106	107	111	105	133	121	190	174	212	188	161	168	113	122	47	61	22	29	15	17	14	6	7	*	*	*
Lakeview	044	7754	3857	3897	51	38	192	187	209	244	204	217	182	256	280	272	346	369	318	364	286	279	240	260	224	187	246	226	294	252	281	258	200	193	133	146	84	70	35	50	31	19	14	8	7	*
Lakewood S.C.	068	2246	1199	1047	16	28	80	67	77	76	48	46	53	44	86	58	141	125	137	116	109	123	91	80	47	52	47	53	59	34	46	34	48	23	37	24	44	24	25	27	*	12	*	0	*	*
Lawson Heights	055	5097	2512	2585	24	21	105	106	142	155	141	149	129	138	178	184	234	237	197	209	179	212	151	167	131	150	167	163	206	178	187	163	129	150	91	106	61	51	28	28	25	15	*	*	*	0
Lawson Heights S.C.	054	1410	901	509	*	28	6	9	8	15	*	13	6	8	20	16	30	14	16	19	15	17	18	14	24	17	30	20	39	17	64	30	66	37	86	55	99	52	140	66	127	44	75	37	28	*
Massey Place	009	3885	1935	1950	23	32	111	128	166	166	134	143	126	144	133	110	155	152	164	162	149	139	112	117	124	145	114	138	84	99	70	70	100	58	76	58	59	43	23	34	*	8	7	*	*	*
Mayfair	019	3087	1486	1601	16	22	90	84	126	102	88	108	86	83	104	107	123	132	134	135	118	145	115	124	91	107	103	130	93	102	72	79	37	64	30	30	26	22	19	12	11	10	*	*	*	0
Meadowgreen	011	4851	2416	2435	34	37	149	147	196	190	157	167	134	155	196	177	191	202	219	195	174	184	143	175	146	155	129	147	147	163	119	107	88	98	64	45	60	42	37	28	16	17	11	*	6	*
Montgomery Place	002	2989	1475	1514	13	12	70	66	78	82	82	85	76	76	99	91	107	149	101	131	89	91	77	87	89	88	109	102	151	130	128	120	84	103	44	51	32	31	22	10	9	6	14	*	*	*
Mount Royal	015	5194	2599	2595	30	39	135	136	164	136	138	142	134	162	162	181	188	195	176	196	184	194	141	169	166	173	159	174	183	196	135	144	124	112	88	85	92	55	92	55	64	33	29	16	15	*
North Park	051	2107	1040	1067	11	15	56	60	50	56	42	44	41	42	65	69	105	117	113	106	80	95	63	69	57	68	81	69	85	81	57	69	36	35	38	27	23	19	16	10	13	15	*	*	*	0
Nutana	026	6193	3163	3030	34	33	129	144	128	144	111	115	117	99	185	154	339	292	327	321	247	282	202	223	166	194	219	214	201	194	240	199	189	181	121	99	70	60	68	37	43	34	21	11	6	0
Nutana Park	039	3037	1519	1518	11	12	61	77	84	88	95	103	89	119	118	88	105	110	106	103	98	101	88	93	90	89	125	108	101	124	97	83	61	60	54	58	48	39	56	33	22	25	8	*	*	*
Nutana S.C.	041	3063	2051	1012	*	*	19	16	19	26	15	24	21	25	15	14	21	20	20	21	21	20	13	7	22	11	26	22	35	31	75	57	125	50	158	75	267	126	398	152	446	192	251	92	79	27
Pacific Heights	005	4619	2251	2368	25	29	125	108	167	181	157	169	159	178	151	179	151	160	166	174	151	176	157	164	153	178	143	147	153	127	167	141	109	122	58	82	26	33	17	11	8	8	6	*	*	0
Parkridge	004	5425	2717	2708	35	31	117	146	210	199	186	200	195	183	201	185	206	222	207	211	213	210	181	192	190	137	173	167	236	221	165	195	89	82	50	58	29	30	13	20	9	13	9	*	*	*
Pleasant Hill	013	5283	2544	2739	44	55	198	208	244	225	179	152	144	159	177	186	235	204	210	202	170	214	178	173	164	243	142	214	116	199	109	131	70	65	51	42	46	26	38	25	20	10	7	*	*	*
Queen Elizabeth	030	2814	1423	1391	19	22	76	74	81	86	59	88	69	102	94	110	179	137	139	149	110	95	78	78	83	77	88	93	107	88	85	82	52	44	25	20	29	20	15	13	25	7	8	*	*	*
Richmond Heights	052	1053	567	486	*	*	16	20	30	35	27	30	31	23	29	30	30	34	30	27	35	31	20	29	28	25	28	30	30	39	19	12	19	20	30	17	50	15	51	33	39	21	17	10	*	*
River Heights	053	4683	2346	2337	20	27	89	92	117	134	115	123	147	149	172	148	162	182	147	177	159	171	145	131	170	154	158	158	193	177	149	143	141	130	116	115	76	55	34	46	20	20	9	*	7	*
Riversdale	014	2788	1231	1557	14	18	66	78	88	84	70	64	68	81	88	107	126	156	119	142	86	120	70	111	70	130	79	107	76	125	66	90	52	64	40	36	16	20	20	15	9	6	*	*	*	0
Rosewood	063	3512	1793	1719	49	49	171	153	153	165	136	115	92	92	99	75	173	154	237	194	185	188	137	148	111	118	78	92	61	58	48	55	28	28	20	24	9	*	*	6	*	*	0	0	0	0
Silverspring	061	5352	2703	2649	21	22	92	84	157	166	217	212	224	264	217	245	171	174	134	143	152	125	218	166	274	244	252	272	197	192	130	122	72	72	67	65	36	38	24	23	17	14	19	*	12	*
Silverwood Heights	056	10980	5453	5527	59	53	234	242	281	328	277	305	348	366	393	437	426	464	351	414	373	372	331	332	352	332	397	369	444	406	497	451	303	302	178	171	81	93	60	50	38	27	20	8	10	*
Stonebridge	037	11284	5882	5402	136	124	529	534	481	455	293	294	260	241	301	265	619	504	787	722	622	609	418	450	319	318	239	249	212	184	145	143	120	99	75	61	68	46	82	27	89	45	50	26	37	6
Sutherland	048	5751	2828	2923	33	43	177	182	184	203	153	168	133	126	258	245	340	359	294	339	215	276	169	172	152	142	146	178	135	127	99	112	95	75	66	59	72	51	54	35	36	26	14	*	*	*
The Willows	031	658	342	316	*	*	7	*	*	7	11	*	13	*	18	20	14	20	19	13	6	7	8	8	15	15	33	24	44	44	50	45	42	44	29	32	16	13	6	6	6	*	0	0	0	0
U of S Lands South M.A.	716	874	408	466	8	12	37	22	21	26	8	10	10	9	70	72	107	124	95	105	40	48	8	25	*	11	*	0	*	*	0	*	0	0	0	0	0	0	0	0	0	0	0	0	0	0
University Heights S.C.	067	1650	948	702	8	*	21	27	17	17	20	16	31	35	36	37	69	55	54	49	43	40	32	47	34	26	43	31	46	23	63	50	74	36	91	49	116	65	91	57	38	32	20	0	*	*
Varsity View	033	3555	1770	1785	20	18	64	65	68	81	58	72	73	53	168	165	202	280	188	223	130	143	75	110	68	87	83	83	103	87	102	104	75	74	40	40	32	31	64	25	69	25	59	15	29	*
West Industrial	111	51	19	32	0	0	*	*	*	*	0	0	0	0	*	*	*	0	*	6	0	*	*	*	*	6	0	*	*	*	0	*	*	0	*	0	0	0	0	*	0	0	0	0	0	0
Westmount	016	2838	1406	1432	20	19	103	88	111	132	105	96	88	94	78	81	124	123	142	133	135	128	96	102	76	106	86	108	74	77	68	45	33	43	25	20	20	16	13	14	6	*	*	*	*	0
Westview	008	4035	1991	2044	22	31	106	117	156	174	132	156	137	112	118	129	136	152	151	151	132	136	130	130	138	148	131	153	130	116	97	84	88	82	84	80	69	54	21	33	7	*	*	*	*	0
Wildwood	045	7957	4296	3661	29	33	158	159	158	165	157	151	144	168	256	235	308	325	294	278	217	244	201	186	193	179	187	186	258	193	322	236	325	215	296	203	280	196	237	147	180	110	67	42	29	10
Willowgrove	062	7889	3933	3956	59	52	252	291	377	421	307	312	205	241	260	253	274	231	369	343	459	428	402	380	284	317	203	248	167	157	127	131	64	71	48	42	28	23	12	6	11	*	15	6	10	0
Non-Residential Neighbourhood[1]		717	289	428	*	*	12	20	19	15	26	20	25	36	50	56	28	43	32	39	20	41	17	38	15	22	12	30	12	23	*	26	*	12	6	*	0	*	0	*	*	0	0	0	0	*
Saskatoon Postal Outlet[2]		2496	1202	1294	14	12	78	73	75	68	68	73	69	72	68	69	73	69	77	92	94	82	65	89	77	89	118	113	93	123	91	101	52	64	43	56	23	34	10	9	11	*	*	*	*	*
Faulty/Unmatched[3]	999	89	47	42	*	*	*	*	*	*	0	*	*	*	*	*	*	*	*	*	*	6	*	*	*	*	*	0	*	*	6	*	*	*	*	*	*	*	0	0	0	0	*	*	0
City Totals		270,491	136,265	134,226	1,680	1,807	7,150	7,468	8,504	8,717	7,577	7,816	7,270	7,732	9,210	9,149	11,766	11,761	11,756	12,088	10,170	10,716	8,729	9,066	8,177	8,579	8,406	8,710	8,604	8,406	7,488	7,233	5,587	5,148	4,144	3,643	3,362	2,516	2,843	1,843	2,157	1,254	1,212	503	487	141

Notes

1. Non-Residential Neighbourhood includes the following neighbourhoods: Agriplace, Airport Management Area, Blairmore Development Area, Central Industrial, CN Industrial, CN Yards Management Area, Gordie Howe Management Area, Hudson Bay Industrial, Marquis Industrial, North Development Area, North Industrial, North West Development Area, Southwest Industrial, Sutherland Industrial, and U of S Lands Management Area.
2. Saskatoon Postal Outlet refers to postal codes assigned to Registered Postal Outlets or the Main Postal Station within Saskatoon City Limits. It is not possible to determine whether all of these individuals are Saskatoon residents or not, but it is assumed that most are.
3. Faulty/Unmatched refers to postal codes which were unable to be mapped to a neighbourhood.
4. If population is between 1-5, the data has been suppressed and replaced with *. The suppressed data is included in the totals.

2016 Saskatchewan Health Population for the City of Saskatoon

			Total		under 1		1-4		5-9		10-14		15-19		20-24		25-29		30-34		35-39		40-44		45-49		50-54		55-59		60-64		65-69		70-74		75-79		80-84		85-89		90-94		95+	
Neighbourhood	ID	Total	Female	Male	Female	Male	Female	Male	Female	Male	Female	Male	Female	Male	Female	Male	Female	Male	Female	Male	Female	Male	Female	Male	Female	Male	Female	Male	Female	Male	Female	Male	Female	Male	Female	Male	Female	Male	Female	Male	Female	Male	Female	Male	Female	Male
Adelaide/Churchill	038	3693	1822	1871	11	25	69	85	94	88	82	81	84	88	122	146	137	157	129	141	116	121	91	109	109	104	139	128	156	156	117	118	93	86	75	75	70	62	75	47	36	37	13	16	*	*
Airport Business Area	101	176	55	121	*	*	0	*	*	*	*	*	*	6	*	7	*	13	*	10	*	11	*	*	6	10	9	12	8	14	0	11	*	6	*	*	0	*	0	0	0	0	0	0	0	0
Arbor Creek	059	5183	2625	2558	30	25	122	126	208	205	216	238	210	204	184	189	134	142	177	129	190	166	269	204	234	239	225	230	154	187	88	111	78	63	49	50	33	22	14	15	*	11	6	*	*	*
Avalon	029	3423	1738	1685	24	19	87	78	101	78	71	85	96	108	145	121	122	152	119	144	117	113	99	90	109	105	150	133	143	149	93	106	59	58	65	48	46	37	50	39	23	19	14	*	*	*
Blairmore S.C.	020	1237	652	585	13	15	56	44	48	43	40	40	39	37	41	43	94	89	72	60	69	53	46	50	44	44	30	23	24	19	14	11	10	*	8	6	*	*	0	*	0	*	0	0	0	0
Brevoort Park	042	3820	1835	1985	22	23	87	88	92	135	101	111	130	131	150	144	173	199	138	168	131	151	120	130	147	130	129	166	88	116	87	82	51	50	61	47	51	52	41	38	23	17	9	*	*	*
Briarwood	064	5323	2697	2626	22	18	93	88	186	161	190	186	186	200	200	178	147	137	96	123	181	146	206	190	213	212	225	230	198	214	196	179	152	136	96	98	54	75	33	36	9	11	8	8	6	0
Buena Vista	027	3266	1700	1566	35	12	64	62	71	93	49	67	62	62	90	79	147	124	163	165	117	148	105	108	98	97	132	113	133	123	106	95	74	69	40	38	39	26	34	34	73	22	50	21	18	8
Caswell Hill	017	3702	1821	1881	28	29	115	108	91	113	77	62	93	81	123	126	192	169	185	202	122	179	125	142	119	116	118	136	135	139	112	117	68	75	36	39	30	13	21	13	17	17	8	*	6	*
Central Business District	025	3273	1678	1595	9	13	29	34	34	29	66	61	74	101	73	75	129	129	127	171	87	133	66	99	59	86	82	89	81	108	95	113	105	95	94	63	109	47	121	62	113	47	85	25	40	15
City Park	050	4440	2289	2151	36	36	89	95	70	70	57	60	67	59	134	126	294	251	256	256	173	208	111	152	126	141	146	143	138	131	157	137	104	97	93	73	84	51	65	34	48	15	33	14	8	*
College Park	046	5714	2800	2914	29	28	144	146	147	161	169	179	161	181	209	258	257	285	235	267	199	183	181	186	171	189	183	198	170	151	136	150	119	109	97	77	83	72	54	40	31	32	18	15	7	7
College Park East	047	4735	2359	2376	29	32	104	109	124	133	129	120	148	121	146	161	242	255	201	225	156	176	146	171	138	165	170	149	177	145	150	156	136	103	76	85	32	39	27	20	16	10	9	*	*	0
Confederation Park	006	7441	3651	3790	47	58	254	244	285	294	237	260	258	250	262	284	263	295	352	340	286	329	278	284	252	284	220	265	181	190	174	161	144	114	81	68	30	43	26	16	11	8	6	*	*	*
Confederation S.C.	057	1100	570	530	10	11	52	62	54	52	44	34	36	31	46	30	60	58	53	40	47	50	38	50	27	25	23	19	23	27	15	16	11	*	6	6	12	*	10	7	*	*	0	*	0	0
Dundonald	007	5963	3004	2959	25	37	160	158	210	194	178	198	220	244	216	219	238	234	233	249	211	196	214	187	235	203	264	257	247	237	138	164	85	78	46	51	31	25	22	9	18	12	10	*	*	*
Eastview	040	3916	1986	1930	21	19	94	102	113	129	106	120	126	118	148	140	155	148	159	157	111	134	123	120	122	109	143	144	116	116	109	80	96	77	108	92	64	68	44	31	19	21	*	*	*	*
Elk Point	022	-	-	-	-	-	-	-	-	-	-	-	-	-	-	-	-	-	-	-	-	-	-	-	-	-	-	-	-	-	-	-	-	-	-	-	-	-	-	-	-	-	-	-	-	-
Erindale	060	4379	2191	2188	16	13	73	73	100	105	120	127	186	180	180	219	155	188	106	124	107	113	138	111	159	137	217	200	214	215	163	167	98	100	56	47	43	35	32	20	20	9	8	*	0	0
Evergreen	069	4538	2340	2198	71	87	216	209	188	188	147	145	131	112	138	130	309	223	310	290	236	227	180	204	116	114	104	100	83	74	44	53	28	21	10	9	13	*	*	*	*	*	7	*	*	0
Exhibition	028	2638	1331	1307	25	17	59	72	64	62	46	47	54	48	88	88	151	151	144	135	98	121	76	89	88	98	100	90	84	97	80	60	58	57	31	32	32	18	18	15	19	6	10	*	6	*
Fairhaven	003	5086	2583	2503	45	32	125	139	170	159	184	191	142	162	180	171	227	208	233	220	178	198	181	167	165	175	154	168	167	151	157	142	113	110	59	57	43	25	30	18	18	9	10	0	*	*
Forest Grove	049	5694	2860	2834	47	41	134	161	183	175	162	179	178	178	255	250	292	307	246	270	201	196	171	155	176	154	202	187	202	174	156	169	106	106	55	54	39	34	25	26	16	12	8	*	6	*
Greystone Heights	043	2706	1343	1363	9	14	68	51	72	69	76	68	86	98	119	126	124	139	101	121	74	77	83	84	79	94	108	95	95	95	74	73	45	45	33	33	32	33	36	22	21	21	8	*	0	0
Grosvenor Park	035	1675	806	869	*	10	38	31	43	41	41	57	38	41	66	63	71	88	70	68	53	80	58	57	37	56	62	72	43	42	49	57	46	44	20	19	19	17	25	14	14	12	7	0	*	0
Hampton Village	010	7812	3924	3888	89	101	358	369	374	405	250	277	202	212	230	190	428	362	543	504	457	474	314	320	193	248	148	154	123	104	94	68	54	47	27	32	24	9	13	10	*	0	*	*	*	*
Haultain	032	2889	1479	1410	18	18	63	71	61	78	50	56	56	63	103	92	181	164	149	159	130	121	100	97	85	90	104	91	108	95	86	82	66	52	43	27	25	24	26	16	12	7	10	*	*	*
Holiday Park	001	1678	844	834	9	13	46	56	61	56	32	50	29	44	45	49	76	68	67	57	68	68	51	57	43	50	40	56	60	73	57	39	43	24	35	29	23	17	28	16	16	11	9	*	6	0
Holliston	036	3664	1824	1840	20	30	78	76	91	98	97	87	91	94	150	172	178	200	155	174	112	126	113	113	108	116	119	136	126	115	112	100	65	64	54	34	60	39	48	42	30	16	11	8	6	0
Hudson Bay Park	018	2271	1231	1040	9	10	51	51	53	54	50	55	48	55	65	55	69	88	85	81	67	83	69	73	51	63	90	68	73	88	57	42	36	35	34	25	66	32	76	32	77	32	66	15	39	*
Kelsey-Woodlawn	105	973	453	520	9	7	29	23	42	33	21	27	30	24	25	39	46	50	49	64	38	45	20	35	29	38	20	35	35	38	18	28	18	13	7	*	7	8	*	*	*	*	*	*	0	0
Kensington	021	568	290	278	9	13	26	26	22	28	24	18	16	12	15	18	43	39	60	39	25	28	17	21	11	8	8	11	6	8	*	*	*	*	0	*	0	*	0	0	0	*	0	0	0	0
King George	012	2172	1047	1125	13	21	58	55	94	83	69	62	48	62	67	81	79	104	108	110	73	96	66	74	61	72	78	90	68	83	60	53	41	34	17	17	19	14	13	11	10	*	*	*	0	0
Lakeridge	058	3998	1965	2033	10	*	61	71	97	115	106	119	136	156	187	214	146	166	99	109	101	101	113	95	132	124	213	191	221	190	128	161	113	113	39	53	25	24	10	16	16	7	10	*	*	*
Lakeview	044	7616	3782	3834	46	38	165	169	209	235	193	213	188	249	295	297	357	375	301	338	240	258	224	230	221	200	278	229	292	267	284	268	205	209	118	111	73	64	44	58	29	17	14	7	6	*
Lakewood S.C.	068	1995	1070	925	26	11	65	66	55	68	60	35	43	45	86	60	132	110	147	129	99	99	75	65	53	52	40	53	50	31	40	27	39	25	27	14	16	17	13	14	*	*	*	0	*	*
Lawson Heights	055	5094	2516	2578	25	39	105	95	147	148	135	150	129	153	195	190	219	227	201	212	172	195	154	153	130	161	177	165	199	187	190	157	124	153	92	92	58	57	32	27	23	14	*	*	*	0
Lawson Heights S.C.	054	1412	910	502	*	*	*	8	*	10	*	11	10	*	12	16	25	15	18	17	9	16	15	17	29	12	31	18	45	19	58	32	71	47	89	46	110	56	144	66	126	52	74	33	28	6
Massey Place	009	3709	1854	1855	32	26	117	130	150	141	97	136	117	115	137	113	147	139	169	159	121	144	122	123	110	134	110	131	79	88	78	62	102	70	72	51	61	57	18	24	11	9	*	*	*	*
Mayfair	019	2955	1421	1534	20	16	75	70	112	94	91	105	80	70	91	105	123	138	125	133	126	138	97	128	94	103	98	122	91	102	72	77	38	57	30	31	25	20	18	11	11	9	*	*	*	0
Meadowgreen	011	4803	2399	2404	40	36	150	169	184	188	159	142	142	159	181	172	213	200	200	201	172	179	158	164	150	158	129	145	140	153	108	116	85	79	61	40	59	53	33	27	19	21	9	*	7	0
Montgomery Place	002	2961	1448	1513	21	15	58	59	75	75	80	83	74	78	106	107	101	157	90	126	83	79	78	84	91	89	112	117	157	138	118	115	84	91	38	44	33	32	20	11	13	6	12	6	*	*
Mount Royal	015	5052	2539	2513	24	31	114	129	170	144	139	135	143	152	153	184	177	169	165	191	168	184	143	177	160	147	170	197	166	192	129	133	130	111	91	80	98	49	95	57	71	37	22	11	11	*
North Park	051	2029	1009	1020	17	18	51	61	55	49	44	35	39	39	71	72	80	108	119	104	76	94	61	73	58	58	80	72	77	76	53	57	35	32	35	31	17	12	20	17	10	12	9	0	*	0
Nutana	026	6020	3058	2962	31	39	131	116	124	151	102	111	123	103	190	153	342	318	292	316	231	255	189	223	152	187	212	225	196	184	245	185	183	181	115	75	71	55	65	44	34	30	24	11	6	0
Nutana Park	039	3001	1506	1495	23	19	58	73	80	87	95	100	104	116	104	90	97	105	102	114	102	90	88	95	82	86	128	108	102	117	80	73	74	68	50	52	49	43	57	34	19	19	10	*	*	*
Nutana S.C.	041	3075	2066	1009	*	*	19	15	19	23	18	25	25	25	15	13	26	20	20	24	21	19	20	7	22	20	22	20	38	27	67	57	122	50	155	65	273	124	405	166	447	182	232	98	97	25
Pacific Heights	005	4516	2208	2308	25	33	127	106	150	182	148	158	167	181	156	174	141	150	167	174	162	163	153	164	145	178	154	143	148	130	158	140	106	120	47	65	24	30	15	9	10	8	*	0	*	0
Parkridge	004	5426	2722	2704	23	25	136	151	227	202	191	200	192	175	200	194	191	248	227	200	215	211	168	172	185	158	189	179	230	212	149	178	86	79	40	54	26	27	18	21	9	14	12	*	8	0
Pleasant Hill	013	5494	2638	2856	48	53	236	225	227	251	201	180	152	168	193	188	228	224	237	218	184	212	178	193	169	234	149	229	115	189	104	107	66	76	46	43	46	26	30	24	20	10	7	*	*	*
Queen Elizabeth	030	2747	1377	1370	20	25	58	78	81	87	61	71	64	87	102	108	174	164	132	153	107	90	68	76	72	64	97	89	106	87	85	90	51	31	21	25	30	15	17	14	21	10	7	6	*	0
Richmond Heights	052	1028	552	476	*	*	16	21	29	32	23	27	27	22	27	23	23	33	33	29	35	29	20	29	29	23	26	36	30	34	15	10	22	22	32	16	43	16	56	32	40	26	16	10	6	*
River Heights	053	4612	2317	2295	16	25	96	85	103	119	116	124	144	148	183	154	154	188	154	189	152	141	140	138	162	145	157	173	187	164	157	153	148	122	110	104	74	56	33	41	16	22	10	*	*	*
Riversdale	014	2741	1200	1541	14	23	66	72	85	88	78	66	67	79	90	103	120	150	103	138	75	127	75	122	77	119	73	106	74	123	68	90	54	59	32	35	15	17	20	14	8	8	*	*	*	0
Rosewood	063	2951	1507	1444	40	38	151	136	126	125	114	107	73	85	82	66	171	125	181	164	174	163	113	126	83	89	63	81	55	50	32	37	25	23	13	20	6	*	*	*	*	0	0	0	0	0
Silverspring	061	5304	2670	2634	26	17	86	97	164	177	235	243	217	278	211	232	167	157	125	120	168	125	231	183	282	254	229	273	193	183	103	92	73	74	55	56	40	31	21	27	17	8	14	6	13	*
Silverwood Heights	056	10984	5485	5499	56	61	232	247	294	313	288	323	353	355	414	455	433	454	371	418	364	364	314	338	346	315	431	373	464	441	471	423	302	303	147	144	77	88	55	46	40	25	21	7	12	6
Stonebridge	037	10123	5242	4881	129	124	476	479	413	414	261	253	239	227	275	218	588	501	727	641	530	563	368	382	268	290	220	219	176	171	131	130	100	81	57	59	67	37	69	21	70	43	54	22	24	6
Sutherland	048	5543	2691	2852	30	47	169	181	175	192	122	155	125	135	269	242	326	366	256	318	194	217	171	178	136	156	149	170	134	130	107	108	80	79	73	58	70	43	55	51	35	21	14	*	*	0
The Willows	031	638	331	307	*	*	*	9	*	*	10	*	15	7	18	18	20	18	14	13	*	8	8	9	17	14	35	29	43	46	47	43	43	38	19	23	16	14	*	*	*	*	0	0	*	0
U of S Lands South M.A.	716	909	450	459	15	7	32	14	22	31	7	12	12	15	72	61	138	131	96	96	38	54	13	24	*	10	*	*	*	0	*	*	0	0	0	0	0	0	0	0	0	0	0	0	0	0
University Heights S.C.	067	1591	905	686	*	8	16	21	22	18	17	18	24	38	39	24	62	63	64	52	37	37	28	43	29	29	42	28	40	22	62	37	75	36	82	52	132	56	82	65	32	31	15	8	*	0
Varsity View	033	3527	1732	1795	16	20	58	67	59	80	66	63	64	60	175	201	205	274	173	208	122	140	83	116	67	88	84	84	105	91	92	100	60	68	43	35	35	31	70	28	76	26	49	12	30	*
West Industrial	111	47	14	33	0	*	*	0	*	*	0	0	0	0	*	*	*	*	*	*	*	*	*	*	0	6	0	*	*	*	*	*	0	0	*	0	0	0	0	*	0	0	0	0	0	0
Westmount	016	2801	1372	1429	22	22	107	108	111	116	97	93	80	86	97	91	130	127	126	126	123	112	87	105	77	104	86	119	65	68	64	49	33	36	26	23	22	21	12	13	*	9	*	*	0	0
Westview	008	4139	2064	2075	24	25	118	135	165	184	135	163	140	127	140	128	146	142	161	149	137	143	139	148	130	136	143	158	122	107	88	96	99	73	83	79	59	47	17	32	12	*	6	*	0	0
Wildwood	045	7645	4141	3504	36	35	121	128	148	146	137	147	140	161	261	213	285	335	270	279	210	218	175	163	172	177	213	184	265	204	329	228	320	211	273	206	273	176	252	161	164	92	69	32	28	8
Willowgrove	062	7492	3746	3746	58	51	255	321	351	380	268	260	203	236	247	230	269	251	403	324	449	441	350	354	243	272	210	227	157	153	109	107	58	63	44	36	20	19	9	8	11	7	21	6	11	0
Non-Residential Neighbourhood[1]		666	93	162	*	*	*	*	*	*	14	11	22	25	34	41	25	25	19	24	10	20	7	25	13	25	*	13	7	8	*	21	*	*	*	*	0	*	0	*	0	*	0	0	*	0	0
Saskatoon Postal Outlet[2]		3660	1778	1882	23	17	73	77	76	73	87	77	96	84	116	117	117	135	123	124	102	97	95	105	112	118	157	163	192	211	150	163	102	138	64	88	45	58	22	24	17	10	7	*	*	*
Faulty/Unmatched[3]	999	26	13	13	0	*	0	*	0	*	0	0	*	0	*	0	*	*	*	*	0	*	*	0	0	0	0	*	0	0	*	0	*	0	0	0	0	0	0	0	0	0	0	*	*	0
City Totals[5]		263,478	132,788	130,690	1,749	1,800	7,222	7,547	6,872	7,131	7,328	7,687	9,267	9,167	11,542	#####	#####	#####	9,587	#####	8,414	8,812	7,940	8,344	8,687	8,906	8,463	8,316	8,108	8,408	7,196	6,907	5,537	5,014	3,857	3,361	3,315	2,435	2,852	1,915	2,148	1,222	1,197	495	513	123

Notes

1. Non-Residential Neighbourhood includes the following neighbourhoods: Agriplace, Airport Management Area, Blairmore Development Area, Central Industrial, CN Industrial, Gordie Howe Management Area, Hudson Bay Industrial, Marquis Industrial, North Industrial, South West Industrial, Sutherland Industrial and U of S Lands Management Area.
2. Saskatoon Postal Outlet refers to postal codes assigned to Registered Postal Outlets or the Main Postal Station within Saskatoon City Limits. It is not possible to determine whether all of these individuals are Saskatoon residents, but it is assumed that most are.
3. Faulty/Unmatched refers to postal codes which were unable to be mapped to a neighbourhood.
4. If population is between 1-5, the data has been suppressed and replaced with *. The suppressed data is included in the totals.
5. Grand Totals for individual Age Groups add up to 264,303 as they include data from addresses Outside of Saskatoon and from Rural Routes was included. These numbers have been removed from the Grand Total of Males and Females and Total Population for the City.

2015 Saskatchewan Health Population for the City of Saskatoon

Neighbourhood	ID	Total	Total		under 1		1-4		5-9		10-14		15-19		20-24		25-29		30-34		35-39		40-44		45-49		50-54		55-59		60-64		65-69		70-74		75-79		80-84		85-89		90-94		95+	
			Female	Male	Female	Male	Female	Male	Female	Male	Female	Male	Female	Male	Female	Male	Female	Male	Female	Male	Female	Male	Female	Male	Female	Male	Female	Male	Female	Male	Female	Male	Female	Male	Female	Male	Female	Male	Female	Male	Female	Male	Female	Male	Female	Male	Female	Male
Adelaide/Churchill	038	3,683	1,844	1,839	13	21	79	79	97	89	74	75	97	107	121	146	146	147	126	134	111	111	104	102	108	103	137	135	153	171	109	107	97	72	74	80	79	55	70	49	32	39	13	16	*	*
Airport Business Area	101	170	57	113		*	*	*	6	*		*	*	*	*	6	*	14	7	6	*	8		*	7	12	12	15	*	16	*	8	*	7	*	*	*								*	
Arbor Creek	059	5,147	2,596	2,551	36	38	112	120	216	215	209	235	207	207	178	188	137	135	179	124	204	175	262	233	240	235	213	224	145	175	82	95	71	61	51	48	33	20	12	14	*	7	*	*	*	*
Avalon	029	3,379	1,732	1,647	20	21	84	75	96	84	78	81	92	100	147	135	133	130	110	127	114	108	99	96	112	103	154	155	141	131	91	106	64	51	55	52	51	35	48	40	23	14	15	*	*	
Blairmore Suburban Centre	020	918	497	421	10	11	36	26	29	32	33	33	38	25	37	39	70	60	58	37	47	35	44	34	29	39	19	14	19	17	10	6	9	*	*	6	*	*		*		*	*			
Brevoort Park	042	3,761	1,803	1,958	27	13	75	94	94	105	92	109	115	123	170	151	156	217	132	148	124	153	118	130	147	133	122	168	97	117	76	73	52	54	73	51	57	57	43	42	19	14	12	*	*	*
Briarwood	064	5,356	2,717	2,639	12	21	102	110	194	171	195	178	186	194	201	172	142	130	113	130	191	164	205	201	229	206	220	244	206	193	180	180	139	130	97	91	48	71	32	37	12	10	8	6	*	
Buena Vista	027	3,211	1,675	1,536	22	10	59	71	73	87	48	60	68	60	89	85	150	128	161	154	114	135	93	97	96	101	150	122	119	119	117	100	63	62	43	37	33	32	27	21	72	28	57	20	21	7
Caswell Hill	017	3,667	1,819	1,848	27	27	116	103	102	89	72	68	87	76	140	127	194	181	175	177	116	184	116	136	113	134	137	136	142	157	104	97	61	74	35	32	32	14	21	17	13	13	11	*	*	*
Central Business District	025	3,261	1,691	1,570	12	13	38	32	38	33	74	73	88	105	64	71	125	124	128	146	76	123	52	90	56	101	82	88	79	104	95	107	103	87	103	68	113	53	121	56	113	52	97	30	34	14
City Park	050	4,277	2,214	2,063	27	24	77	81	57	75	50	54	63	62	139	130	289	243	242	265	149	176	122	136	117	132	155	139	146	128	133	146	116	81	91	72	92	56	62	34	47	17	34	12	6	
College Park	046	5,642	2,783	2,859	26	32	130	125	157	155	160	176	166	197	212	250	266	293	225	242	188	191	190	206	170	178	191	203	168	151	143	133	122	103	89	86	85	59	50	41	23	21	19	12	*	*
College Park East	047	4,679	2,356	2,323	29	32	107	97	123	129	132	123	143	137	162	167	229	247	203	213	150	168	150	164	137	151	189	161	162	145	157	144	128	101	65	83	37	31	24	24	16	*	9	*	*	
Confederation Park	006	7,447	3,633	3,814	65	69	228	238	270	299	259	262	241	267	267	280	269	307	358	341	281	338	283	300	244	284	229	247	190	187	179	154	129	122	73	60	22	34	26	16	13	6	*	*	*	*
Confederation Suburban Centre	057	1,046	551	495	8	11	48	52	54	51	45	38	36	22	35	30	56	51	52	34	50	49	34	34	25	23	26	27	25	28	17	17	7	6	9	7	12	6	8	7	*	*	*			*
Dundonald	007	5,871	2,970	2,901	37	33	148	168	208	189	180	204	206	233	230	232	247	228	211	240	223	194	218	178	233	193	269	275	224	223	127	146	71	76	52	40	34	20	22	17	17	7	9	*	*	*
Eastview	040	3,909	1,978	1,931	21	31	88	100	115	133	99	116	141	121	152	128	158	154	143	163	126	125	117	116	118	114	145	145	114	109	99	86	101	76	106	95	64	62	45	35	15	17	*	*	6	*
Elk Point	22	68	30	38	*	*	*	*	*	*	*	*	*	*	*	*	*	*	7	*	*	*	*	*	*	*	*	*		*																	
Erindale	060	4,446	2,235	2,211	16	19	76	75	103	105	124	138	196	194	192	215	165	190	105	116	115	115	146	117	170	140	230	222	218	207	141	159	86	90	54	42	46	36	25	18	18	8	8	*	*	
Evergreen	069	3,283	1,680	1,603	49	44	169	156	137	141	101	107	93	88	90	85	215	161	228	214	182	176	120	147	86	85	80	74	49	62	36	37	20	12	8	6	7	*	*	*	*	*	*			
Exhibition	028	2,571	1,298	1,273	16	19	65	76	56	59	42	47	55	35	86	88	158	145	131	137	97	108	75	98	95	96	91	96	78	89	81	57	53	55	34	24	31	18	24	14	17	8	10	*	*	
Fairhaven	003	4,970	2,492	2,478	37	32	108	126	175	159	162	188	162	159	178	176	199	193	213	219	184	205	188	176	148	180	156	168	160	155	159	140	104	103	53	45	47	25	34	19	14	8	10		*	*
Forest Grove	049	5,575	2,798	2,777	29	33	141	154	165	193	149	160	184	182	262	257	294	312	233	254	191	180	149	136	174	163	216	190	206	171	157	169	93	93	59	48	39	35	22	26	23	14	*	6	7	*
Greystone Heights	043	2,650	1,319	1,331	17	7	54	57	80	63	62	69	88	93	110	132	124	131	99	103	80	79	80	84	77	88	97	104	103	92	64	68	44	40	37	34	39	37	33	23	25	20	6	7		
Grosvenor Park	035	1,596	785	811	*	8	30	29	40	35	39	47	35	37	64	66	84	80	66	73	47	62	51	46	39	52	55	67	50	45	54	62	33	40	28	17	22	18	22	16	13	10	7	*	*	
Hampton Village	010	7,236	3,639	3,597	81	112	352	345	314	371	230	243	204	197	213	166	433	354	518	500	418	413	265	301	181	229	130	123	109	85	82	69	43	44	27	29	27	*	8	9	*	*	*		*	*
Haultain	032	2,797	1,431	1,366	12	21	60	62	50	69	45	65	63	50	98	90	176	179	136	151	128	100	97	98	85	76	117	94	107	102	77	76	62	47	39	26	27	27	24	13	15	12	9	6	*	*
Holiday Park	001	1,745	884	861	10	14	53	71	63	55	37	47	27	41	56	49	83	74	71	62	60	70	61	51	46	52	52	68	53	69	50	38	43	29	34	25	25	18	32	15	14	9	10	*	*	
Holliston	036	3,571	1,783	1,788	18	14	70	72	85	93	92	76	95	110	149	175	166	194	140	153	110	132	107	100	115	113	135	154	119	117	100	82	63	58	64	43	59	39	52	35	31	22	6	6	7	
Hudson Bay Park	018	2,150	1,164	986	12	11	37	46	52	50	46	45	50	51	50	62	76	82	71	71	67	80	59	76	46	61	88	74	73	71	47	42	41	36	36	24	69	31	65	36	84	20	67	11	28	6
Kelsey - Woodlawn	105	961	442	519	8	9	30	33	31	34	22	26	29	25	21	39	49	49	48	59	38	41	26	35	26	41	22	29	33	37	20	27	14	14	8	7	7	8	*	*	*	*	*	*	*	
Kensington	21	202	101	101	*	*	12	10	8	9	*	7	7	*	12	*	14	18	20	16	9	12	6	8	*	*	*	*		*	*	*	*	*				*									
King George	012	2,147	1,074	1,073	17	22	67	63	95	69	61	72	51	49	70	85	91	90	97	108	75	87	74	72	59	62	85	89	59	79	69	50	40	35	19	13	18	17	10	8	13	*	*	*		
Lakeridge	058	4,078	2,009	2,069	20	15	60	66	102	116	108	129	150	166	189	234	145	149	101	109	109	106	112	98	151	130	215	195	224	207	132	150	82	105	36	47	29	21	14	15	15	8	12	*	*	*
Lakeview	044	7,519	3,767	3,752	34	49	172	155	186	221	197	204	201	247	313	319	348	366	271	302	241	246	231	226	218	189	301	242	300	288	286	250	190	204	109	112	77	59	41	51	33	17	12	*	6	*
Lakewood Suburban Centre	068	1,901	1,004	897	16	18	58	67	44	60	63	34	41	38	73	57	143	105	141	132	90	109	69	55	49	47	39	41	44	31	40	25	37	20	26	20	12	19	14	14	*	*	*	*		
Lawson Heights	055	5,146	2,515	2,631	25	24	108	116	146	135	127	150	141	167	191	213	215	244	198	217	183	184	141	162	137	159	196	178	199	201	190	154	120	156	85	79	46	57	37	21	19	12	7	*	*	
Lawson Heights Suburban Centre	054	1,421	918	503	*	*	7	8	*	10	9	10	8	8	15	13	23	14	13	20	14	17	21	20	26	10	28	17	44	25	61	26	71	47	83	41	120	59	139	60	134	59	74	31	24	6
Massey Place	009	3,680	1,832	1,848	30	30	105	107	143	135	106	136	118	126	130	127	151	147	150	156	134	132	122	138	116	141	99	123	94	84	71	55	104	71	74	57	52	47	17	25	10	7	*	*	*	*
Mayfair	019	2,857	1,363	1,494	21	18	74	70	108	89	85	95	72	75	80	98	133	136	123	135	108	131	92	117	86	111	100	126	85	87	77	82	33	50	28	30	27	21	17	14	10	8	*	*	*	
Meadowgreen	011	4,656	2,302	2,354	38	38	140	153	172	158	144	141	135	165	189	167	213	203	156	171	164	201	157	153	131	163	148	154	134	138	102	125	91	73	62	50	49	50	38	28	18	20	13	*	8	
Montgomery Place	002	2,936	1,451	1,485	15	21	61	59	84	68	77	73	82	79	105	122	108	151	86	110	83	94	73	83	87	86	119	114	158	129	121	125	75	78	43	46	24	21	19	12	16	*	12	7	*	*
Mount Royal	015	4,946	2,498	2,448	37	34	120	125	178	156	124	135	143	145	163	169	145	170	180	177	155	178	153	165	151	148	172	208	152	179	135	123	114	101	92	71	104	49	87	61	69	42	14	9	10	*
North Park	051	2,028	1,028	1,000	14	13	57	54	52	47	44	33	37	40	83	81	100	98	114	102	76	96	61	71	65	57	71	81	71	77	60	46	32	36	31	24	21	12	20	20	10	10	7	*	*	
Nutana	026	5,972	3,045	2,927	29	36	130	132	122	130	113	104	94	108	205	161	346	327	288	314	226	255	188	224	155	169	215	208	201	206	243	180	169	166	107	70	77	53	68	47	37	25	25	11	7	*
Nutana Park	039	2,940	1,455	1,485	16	27	61	63	66	93	90	88	106	108	86	95	100	108	112	108	95	96	84	99	78	82	122	120	105	104	72	75	75	65	52	49	57	45	45	35	24	20	7	*	*	
Nutana Suburban Centre	041	3,065	2,033	1,032	*	*	17	14	17	18	23	36	24	22	16	15	18	18	20	18	21	15	20	9	21	23	22	24	39	32	61	50	112	48	163	71	269	132	425	174	447	193	221	97	76	19
Pacific Heights	005	4,481	2,186	2,295	28	19	119	112	147	171	149	166	161	177	148	171	150	174	170	183	153	168	154	160	143	158	143	140	170	145	153	140	100	117	47	53	23	26	13	7	11	8	*		*	
Parkridge	004	5,343	2,681	2,662	32	35	120	148	218	202	194	178	192	196	196	185	186	236	222	187	199	197	189	176	177	165	218	202	210	190	131	174	87	83	40	45	22	24	16	22	13	11	11	*	8	*
Pleasant Hill	013	5,471	2,663	2,808	47	57	230	243	223	237	210	168	159	172	223	202	232	180	234	212	177	183	166	217	162	243	153	211	142	194	94	101	71	79	37	39	45	29	29	27	19	11	6	*	*	*
Queen Elizabeth	030	2,703	1,351	1,352	25	24	63	65	64	77	66	62	62	104	117	113	169	165	114	133	92	95	75	64	78	70	99	100	99	91	77	81	50	32	17	22	32	21	26	14	18	9	6	8	*	*
Richmond Heights	052	1,004	545	459	*	*	18	21	23	31	25	24	21	20	25	23	25	25	29	33	31	27	20	25	29	27	33	37	27	31	16	12	21	18	36	16	46	18	50	34	43	26	18	9	6	
River Heights	053	4,602	2,304	2,298	28	24	80	87	99	105	107	139	158	137	176	169	155	190	149	185	141	130	139	147	165	142	165	181	190	157	165	152	151	130	101	100	71	60	35	40	18	19	*	*	6	*
Riversdale	014	2,669	1,189	1,480	30	17	62	80	80	71	71	81	76	80	99	89	113	137	100	123	72	121	80	113	68	109	79	125	75	122	58	71	47	65	33	34	18	19	18	16	8	*		*	*	
Rosewood	063	2,207	1,118	1,089	36	24	104	109	95	109	81	65	59	57	55	48	128	104	157	124	118	123	82	84	56	74	43	55	50	47	22	31	18	15	9	13	*	*	*	*		*				
Silverspring	061	5,244	2,629	2,615	24	25	87	101	156	181	248	240	218	288	207	223	152	150	115	118	169	123	247	199	282	262	223	262	173	172	99	84	70	67	52	49	31	30	23	24	21	9	21	6	11	*
Silverwood Heights	56	10,937	5,489	5,448	51	53	224	241	296	307	292	319	365	351	422	467	432	448	363	401	357	356	303	343	354	329	480	386	500	458	425	398	287	282	129	139	73	83	58	50	37	22	30	9	11	6
Stonebridge	037	8,907	4,605	4,302	141	111	404	428	347	365	231	212	184	194	258	206	560	497	650	569	457	490	321	319	236	257	202	190	130	142	107	102	79	66	54	47	58	25	57	22	57	40	50	17	22	*
Sutherland	048	5,362	2,621	2,741	46	42	137	165	155	178	133	146	117	148	258	243	315	344	228	279	205	215	178	167	126	166	164	164	130	125	94	116	85	67	73	57	66	40	61	54	34	19	14	6	*	
The Willows	031	642	336	306	*		*	9	6	7	8	*	18	15	21	13	23	22	9	7	9	7	8	10	20	17	36	33	48	49	42	39	41	30	17	19	11	13	7	7	*	*	*			
U of S Lands South M.A.	716	867	422	445	11	8	29	18	25	24	*	10	16	10	88	62	120	141	82	87	32	48	10	20	*	13	*	*	*	*		*															
University Heights Suburban Centre	067	1,541	865	676	6	*	7	18	19	14	15	22	26	40	39	28	52	54	55	50	33	34	28	44	35	27	36	31	44	24	55	34	77	28	89	58	117	59	85	67	33	33	13	8	*	
Varsity View	033	3,291	1,611	1,680	15	17	50	54	53	74	61	51	46	68	163	194	197	268	158	206	101	114	80	99	66	88	76	81	105	85	89	96	52	57	38	37	40	28	69	23	79	23	44	14	29	*
West Industrial	111	41	10	31				*	*	*			*			*	*	*	*	*	*	*	*	*		6		*	*	*	*	*						*								
Westmount	016	2,805	1,391	1,414	19	22	110	104	117	118	92	86	78	86	101	89	142	122	121	135	113	106	96	111	91	108	79	112	77	67	55	49	34	33	24	27	22	15	14	14	*	9	*	*	*	
Westview	008	4,128	2,075	2,053	30	32	120	123	161	194	161	148	132	132	138	140	142	125	163	145	133	145	145	143	133	143	141	150	111	96	88	101	97	83	91	74	49	44	17	30	11	*	10	*	*	
Wildwood	045	7,455	4,047	3,408	39	28	94	119	144	142	130	140	146	165	271	232	327	318	248	272	194	191	163	163	163	182	221	171	271	211	322	226	288	205	282	194	247	175	240	149	151	89	78	29	28	7
Willowgrove	062	7,212	3,591	3,621	60	74	275	324	343	361	232	232	207	231	232	215	256	251	418	341	430	432	312	311	224	271	201	211	142	138	97	97	51	53	33	36	20	15	10	11	15	7	21	6	12	*
Non-Residential Neighbourhood[1]		600	213	387	0	*	*	*	7	*	16	11	15	18	32	40	16	42	12	27	8	25	7	41	13	25	*	21	*	19	*	10	*	*	*	*	0	0	*	*	*	0	0	*	0	0
Saskatoon Postal Outlet[2]	999	3,107	1,500	1,607	16	18	66	71	66	65	70	60	76	73	108	96	91	110	77	101	88	73	85	87	99	98	135	156	161	174	133	146	79	116	72	82	34	45	20	22	14	10	10	*		*
Faulty/Unmatched[3]	999	38	21	17				*		*	*		*		*	*	*	*	*	*		*	*	*	*			*	*	*	*		*											*		
Grand Totals		255,194	128,754	126,440	1,707	1,743	6,435	6,793	7,660	7,927	6,930	7,167	7,214	7,620	9,221	9,161	#####	#####	#####	#####	9,090	9,578	8,137	8,476	7,729	8,191	8,793	8,921	8,269	8,087	6,837	6,522	5,174	4,715	3,790	3,204	3,250	2,344	2,800	1,903	2,129	1,177	1,206	475	463	119

Notes

1. Non-Residential Neighbourhood includes the following neighbourhoods: Agriplace, Airport Management Area, Central Industrial, CN Industrial, Gordie Howe Management Area, Hudson Bay Industrial, Marquis Industrial, North Industrial, South West Industrial, Sutherland Industrial, and U of S Lands Management Area.
2. Saskatoon Postal Outlet refers to postal codes assigned to Registered Postal Outlets or the Main Postal Station within Saskatoon City Limits. It is not possible to determine whether all of these individuals are Saskatoon residents, but it is assumed that most are.
3. Faulty/Unmatched refers to postal codes which were unable to be mapped to a neighbourhood.
4. If population is between 1-5, the data has been suppressed and replaced with *. The suppressed data is included in the totals.

2014 Saskatchewan Health Population for the City of Saskatoon

Neighbourhood	Id	Total	Total		18+		65+		<6		0-4		5-9		10-14		15-19		20-24		25-29		30-34		35-39		40-44		45-49		50-54		55-59		60-64		65-69		70-74		75-79		80-84		85-89		90-94		95+	
			Female	Male	Female	Male	Female	Male	Female	Male	Female	Male	Female	Male	Female	Male	Female	Male	Female	Male	Female	Male	Female	Male	Female	Male	Female	Male	Female	Male	Female	Male	Female	Male	Female	Male	Female	Male	Female	Male	Female	Male	Female	Male	Female	Male	Female	Male	Female	Male
Adelaide/Churchill	038	3,560	1,779	1,781	1,446	1,454	314	274	124	115	113	89	93	91	72	80	97	121	150	168	135	142	119	118	112	113	103	89	106	108	143	155	142	148	80	85	78	63	60	70	76	47	52	47	32	33	11	12	5	2
Airport Business Area	101	185	55	130	43	119	3	9	5	4	5	4	2	3	4	2	3	3	3	11	4	16	3	8	4	16	3	9	8	11	9	14	2	15	2	9	2	4	0	3	0	1	0	0	0	1	0	0	1	0
Arbor Creek	059	5,312	2,665	2,647	1,921	1,885	171	144	203	216	162	165	229	240	229	236	202	214	176	195	140	153	192	151	227	200	267	240	243	242	208	226	133	158	86	83	68	57	50	45	32	18	9	17	5	4	5	2	2	1
Avalon	029	3,433	1,740	1,693	1,407	1,356	275	207	128	104	100	94	92	83	83	91	104	111	136	139	128	132	124	136	116	102	92	100	126	114	150	166	137	125	77	93	72	54	55	55	52	41	49	36	28	17	12	4	7	0
Blairmore Suburban Centre	020	795	415	380	292	262	13	12	53	40	46	34	27	37	31	33	32	25	29	28	58	38	49	41	43	32	31	39	21	24	12	17	14	12	9	8	6	3	3	2	2	3	0	3	2	0	0	1	0	0
Brevoort Park	042	3,743	1,778	1,965	1,425	1,569	263	231	115	145	93	128	93	94	105	110	109	101	167	143	143	206	149	174	127	163	108	139	140	133	117	163	93	106	71	74	55	50	70	59	62	61	46	41	16	14	13	5	1	1
Briarwood	064	5,281	2,695	2,586	2,069	2,006	321	320	169	148	134	117	182	173	199	167	171	198	202	175	130	132	125	126	195	174	219	196	224	198	205	240	212	200	176	170	132	131	89	83	37	56	30	32	16	12	12	4	5	2
Buena Vista	027	3,173	1,632	1,541	1,390	1,271	290	203	116	114	100	101	61	79	52	63	53	48	84	83	148	133	167	156	116	143	94	98	118	98	131	126	119	128	99	82	49	49	43	39	24	33	35	26	65	25	49	23	25	8
Caswell Hill	017	3,848	1,887	1,961	1,504	1,569	183	142	174	189	152	158	106	121	79	69	83	85	146	151	186	190	181	192	136	167	108	135	134	139	152	141	147	164	94	107	62	65	39	25	38	21	17	17	16	10	6	2	5	2
Central Business District	025	3,392	1,760	1,632	1,535	1,358	716	357	47	66	41	49	49	71	72	73	111	128	67	72	155	132	114	142	62	119	62	93	57	97	77	95	87	111	90	93	106	83	103	63	115	60	125	51	135	57	104	29	28	14
City Park	050	4,319	2,239	2,080	2,000	1,806	445	250	118	127	106	113	52	67	48	56	72	59	136	133	320	280	262	261	146	177	119	142	133	111	144	172	141	127	115	132	114	81	75	68	95	47	71	24	52	22	30	7	8	1
College Park	046	5,813	2,813	3,000	2,192	2,319	369	314	196	214	170	168	146	183	161	178	217	261	235	262	263	325	221	247	178	190	174	221	178	179	199	194	167	152	135	126	113	105	83	82	79	66	48	35	25	17	17	8	4	1
College Park East	047	4,731	2,395	2,336	1,889	1,888	259	234	167	159	145	131	121	129	154	116	126	130	197	196	224	237	208	214	149	179	153	163	145	154	195	161	167	146	152	146	116	90	60	80	38	33	18	25	16	4	9	2	2	0
Confederation Park	006	7,529	3,695	3,834	2,704	2,803	263	218	379	373	323	306	279	319	248	258	247	281	273	278	309	315	333	365	302	343	292	289	241	284	219	236	201	194	165	148	125	111	68	52	28	31	22	13	8	8	7	1	5	2
Confederation Suburban Centre	057	1,039	541	498	371	329	41	27	69	80	57	65	61	45	33	42	34	24	30	38	60	48	56	40	47	48	33	36	26	30	25	19	22	22	16	14	10	8	9	8	10	3	9	5	2	2	1	1	0	0
Dundonald	007	6,053	3,045	3,008	2,305	2,210	195	158	246	257	195	216	213	209	203	222	211	242	230	249	266	235	231	248	233	183	223	211	241	217	281	274	193	230	130	114	66	69	46	40	29	22	22	17	22	4	7	5	3	1
Eastview	040	3,877	1,949	1,928	1,551	1,489	345	297	120	142	102	115	122	134	94	116	129	121	150	131	140	157	147	160	129	137	100	101	136	125	141	151	118	102	96	81	101	74	107	102	65	55	43	41	19	15	4	9	6	1
Erindale	060	4,448	2,234	2,214	1,813	1,765	227	190	108	115	88	99	96	98	130	141	200	199	197	231	161	175	99	131	119	98	141	115	186	153	246	235	210	212	134	137	75	79	49	43	46	35	34	23	14	8	6	1	3	1
Evergreen	069	1,655	837	818	587	552	16	10	125	128	105	112	66	78	50	51	43	36	41	39	110	86	133	109	84	98	59	65	34	42	46	31	29	35	21	26	10	4	2	3	1	3	1	0	1	0	1	0	0	0
Exhibition	028	2,503	1,265	1,238	1,073	1,021	166	119	89	94	74	83	47	62	44	49	59	45	90	93	154	132	123	131	91	107	79	94	101	90	85	103	82	84	70	46	46	50	32	26	36	18	27	14	17	7	5	4	3	0
Fairhaven	003	5,116	2,561	2,555	1,986	1,946	268	201	172	199	139	173	174	174	181	170	155	162	179	193	232	218	210	224	197	208	167	186	153	192	167	159	180	164	159	131	103	102	52	43	43	26	38	18	17	9	13	2	2	1
Forest Grove	049	5,445	2,728	2,717	2,155	2,115	227	198	215	213	180	184	157	170	147	146	172	180	275	266	270	320	224	246	187	181	159	151	165	161	230	174	189	185	146	155	85	89	62	41	28	31	24	20	15	12	9	3	4	2
Greystone Heights	043	2,691	1,330	1,361	1,077	1,094	191	159	77	86	69	72	73	62	66	81	79	87	105	123	145	138	95	115	83	88	84	86	81	103	111	90	90	89	58	68	42	35	45	37	36	34	36	29	26	18	6	6	0	0
Grosvenor Park	035	1,626	809	817	673	687	128	108	48	39	43	32	36	36	34	42	40	36	61	68	98	77	58	78	50	59	50	56	47	55	60	70	52	52	52	48	34	42	24	21	22	14	23	16	16	12	7	3	2	0
Hampton Village	010	5,813	2,953	2,860	2,057	1,916	95	71	404	456	339	383	279	293	188	188	158	125	172	130	351	306	444	401	334	334	211	245	127	167	102	95	95	72	58	50	41	38	26	17	19	8	6	4	2	2	1	1	0	1
Haultain	032	2,823	1,444	1,379	1,243	1,149	192	136	89	93	77	81	54	66	40	57	62	46	106	96	152	175	144	161	122	107	113	99	79	83	117	100	105	101	81	71	58	46	39	34	28	21	29	19	20	11	12	3	6	2
Holiday Park	001	1,782	908	874	721	665	171	104	82	90	68	80	65	50	37	56	31	34	50	51	93	77	77	69	51	71	56	59	52	52	59	79	55	56	43	36	45	38	29	17	31	21	32	14	17	10	14	4	3	0
Holliston	036	3,720	1,868	1,852	1,536	1,524	304	211	111	117	97	98	93	84	86	82	97	122	143	167	199	204	144	165	127	136	109	116	129	118	126	140	118	127	96	82	72	53	64	46	59	45	62	36	31	25	9	6	7	0
Hudson Bay Park	018	2,096	1,116	980	948	797	365	173	56	70	43	62	61	42	39	46	42	51	54	63	70	81	68	76	71	81	57	63	50	58	83	80	67	63	46	41	38	32	40	23	64	38	76	32	71	31	56	9	20	8
Kelsey - Woodlawn	105	899	401	498	318	404	37	31	29	40	23	30	20	31	24	21	24	23	22	41	47	56	48	48	33	40	28	34	26	39	20	44	27	33	22	27	11	12	8	8	7	5	5	3	3	3	2	0	1	0
King George	012	2,116	1,024	1,092	764	835	103	74	109	100	88	86	86	77	56	69	53	41	69	87	86	98	91	118	61	78	61	76	55	74	87	96	66	68	62	50	38	34	22	12	15	14	13	11	12	2	3	1	0	0
Lakeridge	058	4,062	2,008	2,054	1,644	1,632	189	181	97	115	70	91	96	103	102	129	167	183	210	240	139	143	89	110	107	96	120	92	170	140	214	205	210	198	125	143	73	89	41	44	22	22	21	18	16	5	11	2	5	1
Lakeview	044	7,502	3,747	3,755	3,081	2,987	461	411	224	249	197	205	180	196	182	219	203	245	342	336	348	381	289	308	241	245	220	200	223	207	306	251	295	297	260	254	188	182	103	103	69	58	53	40	32	19	13	7	3	2
Lakewood Suburban Centre	068	1,900	986	914	792	701	86	76	83	103	68	85	55	61	49	44	39	38	79	65	147	101	133	141	96	93	74	62	42	52	38	39	44	32	36	25	32	21	25	23	14	19	10	9	2	3	2	1	1	0
Lawson Heights	055	5,310	2,576	2,734	2,082	2,159	302	301	174	197	146	165	141	135	126	173	153	173	201	226	213	279	210	215	181	206	145	160	151	154	209	192	208	182	190	173	100	134	90	81	43	48	43	21	17	10	7	6	2	1
Lawson Heights Suburban Centre	054	1,358	879	479	867	462	653	302	6	11	6	9	0	7	5	0	4	5	15	9	17	18	7	19	9	13	16	13	26	12	28	23	46	27	47	22	73	40	75	36	124	61	149	70	129	57	80	30	23	8
Massey Place	009	3,948	1,999	1,949	1,465	1,415	250	213	205	193	162	163	167	143	132	149	124	122	149	134	177	176	160	160	140	142	148	155	107	138	96	108	101	92	86	54	97	69	82	60	43	51	11	21	12	6	2	5	3	1
Mayfair	019	2,892	1,365	1,527	1,056	1,241	128	123	129	105	103	88	89	83	81	79	70	70	105	114	124	147	136	141	103	137	90	124	90	120	99	130	87	98	60	73	35	45	28	36	29	19	20	13	11	10	3	0	2	0
Meadowgreen	011	4,902	2,424	2,478	1,784	1,837	276	222	259	265	223	224	182	172	148	144	142	164	216	198	217	207	186	198	172	216	152	164	129	163	152	155	124	134	105	117	81	72	69	51	50	47	35	31	20	18	14	3	7	0
Montgomery Place	002	2,868	1,431	1,437	1,167	1,177	183	155	73	67	62	57	78	69	74	81	94	91	104	123	107	143	75	89	77	82	77	81	106	90	128	124	163	139	103	113	63	71	36	41	24	14	25	12	21	7	10	9	4	1
Mount Royal	015	4,961	2,471	2,490	1,951	1,944	489	340	197	213	164	178	162	149	114	140	129	139	164	169	161	197	194	169	148	189	147	156	140	155	176	211	152	177	131	121	99	110	102	50	110	63	90	67	65	41	16	9	7	0
North Park	051	2,064	1,037	1,027	846	847	129	99	83	82	69	65	53	49	43	42	43	46	89	80	112	96	107	113	75	92	63	70	58	77	84	75	63	81	49	42	30	34	36	21	20	15	28	19	6	9	9	1	0	0
Nutana	026	6,056	3,096	2,960	2,649	2,514	495	362	189	198	161	162	119	128	105	92	90	107	216	200	347	321	286	301	240	261	174	221	174	166	220	232	212	212	257	195	147	150	111	79	78	46	67	47	55	29	29	11	8	0
Nutana Park	039	2,925	1,463	1,462	1,168	1,142	276	227	83	91	69	80	70	77	97	95	104	103	89	96	95	110	103	106	85	96	91	94	77	88	122	129	120	95	65	66	73	66	52	48	71	53	48	34	23	21	7	5	2	0
Nutana Suburban Centre	041	2,979	1,969	1,010	1,900	929	1,658	725	16	18	13	14	21	19	21	33	25	20	14	21	15	19	19	12	17	14	27	12	24	21	20	22	37	31	58	47	111	48	163	77	288	123	416	197	407	184	199	82	74	14
Pacific Heights	005	4,390	2,133	2,257	1,612	1,682	180	192	172	179	138	140	153	176	137	159	156	167	140	165	152	187	166	177	149	152	168	166	128	153	152	145	170	147	144	131	88	109	49	52	19	17	10	8	10	6	4	0	0	0
Parkridge	004	5,355	2,671	2,684	2,002	2,036	190	186	212	196	174	158	196	194	181	179	206	216	202	220	195	247	203	198	203	187	188	170	181	175	243	209	188	206	121	139	80	85	37	45	19	18	20	21	16	11	10	4	8	2
Pleasant Hill	013	5,670	2,788	2,882	1,976	2,047	220	173	356	388	305	335	225	237	197	179	163	160	246	229	264	213	222	216	191	188	180	231	169	238	167	213	143	170	96	100	72	65	42	41	41	31	29	24	23	9	6	3	7	0
Queen Elizabeth	030	2,644	1,331	1,313	1,086	1,026	150	112	95	105	84	87	68	75	56	74	61	87	121	117	158	171	114	127	90	88	80	60	81	75	105	90	89	88	74	62	38	34	24	23	28	18	30	19	19	9	10	8	1	1
Richmond Heights	052	978	537	441	457	357	220	122	26	26	21	22	20	26	27	23	22	23	25	22	22	30	30	30	23	26	20	18	28	28	32	36	29	25	18	10	24	16	37	18	46	25	53	32	41	22	13	9	6	0
River Heights	053	4,691	2,332	2,359	1,938	1,884	378	335	110	139	95	126	98	104	117	165	143	130	185	195	153	186	167	184	136	146	154	144	167	152	191	186	190	158	158	148	151	126	93	98	71	57	34	38	17	12	7	3	5	1
Riversdale	014	2,826	1,242	1,584	930	1,259	121	135	117	131	99	109	83	88	82	77	81	94	101	108	102	132	114	117	65	128	89	132	85	129	84	137	72	116	64	82	44	65	35	30	21	17	11	18	7	2	1	3	2	0
Rosewood	063	1,155	595	560	397	380	13	17	81	87	63	73	67	48	45	37	32	28	19	23	71	48	75	61	66	63	48	41	27	50	27	27	24	25	18	19	7	12	3	3	1	1	2	1	0	0	0	0	0	0
Silverspring	061	5,186	2,599	2,587	1,930	1,855	204	169	143	144	116	119	171	206	249	245	229	271	195	204	129	138	113	104	194	149	254	221	275	271	230	252	153	157	87	81	64	61	52	46	33	32	21	17	9	9	16	3	9	1
Silverwood Heights	56	10,909	5,479	5,430	4,421	4,346	590	557	341	325	279	272	280	298	305	309	352	372	444	485	439	505	372	376	342	349	307	338	370	325	464	395	519	470	416	379	249	269	122	126	78	81	61	45	37	20	32	9	11	7
Stonebridge	037	7,046	3,621	3,425	2,655	2,431	243	168	503	539	439	473	253	268	175	158	155	147	208	168	477	396	490	453	376	384	269	257	175	224	164	142	105	111	92	76	63	55	42	35	32	22	34	22	30	21	28	11	14	2
Sutherland	048	5,546	2,709	2,837	2,146	2,195	331	254	232	265	197	224	159	188	135	145	131	149	242	265	338	361	269	302	197	203	192	187	140	178	144	154	138	136	96	91	82	73	58	57	75	43	64	56	41	19	9	5	2	1
The Willows	031	619	325	294	296	271	84	70	6	10	5	10	5	6	9	1	14	15	23	16	20	17	9	9	8	7	8	9	19	18	33	26	55	52	33	38	38	34	18	12	10	12	8	9	5	3	2	0	3	0
U of S Lands South M.A.	716	838	389	449	323	387	0	0	46	35	38	29	24	25	3	6	10	20	76	62	122	129	67	93	27	45	14	19	4	13	2	4	2	4	0	0	0	0	0	0	0	0	0	0	0	0	0	0	0	0
University Heights Suburban Centre	067	1,660	930	730	819	604	402	241	19	28	13	24	24	16	24	26	73	83	44	31	59	60	53	57	32	37	33	36	33	32	37	25	47	31	56	31	72	32	89	48	113	60	84	67	35	23	6	10	3	1
Varsity View	033	3,297	1,637	1,660	1,421	1,463	347	189	72	74	63	60	64	58	55	53	56	60	161	184	222	268	147	198	88	118	80	111	68	78	84	94	119	84	83	105	51	53	42	34	43	23	64	41	81	19	41	15	25	4
West Industrial	111	47	15	32	12	28	0	1	2	2	2	2	1	2	0	0	1	1	0	1	3	1	2	3	1	4	1	4	0	3	1	4	2	3	1	3	0	0	0	0	0	1	0	0	0	0	0	0	0	0
Westmount	016	2,739	1,364	1,375	999	993	96	94	130	156	109	133	132	103	80	89	77	90	91	80	134	123	129	133	134	116	92	113	89	91	71	91	76	72	54	47	33	33	22	21	25	18	10	11	3	10	3	1	0	0
Westview	008	4,095	2,063	2,032	1,531	1,494	261	231	176	179	144	143	161	179	152	142	140	127	135	150	149	141	157	143	147	129	132	149	138	157	143	140	117	102	87	99	93	82	93	71	47	46	10	25	11	4	6	2	1	1
Wildwood	045	7,589	4,069	3,520	3,557	2,953	1,266	830	189	199	145	167	164	151	127	155	146	163	261	232	341	376	257	269	193	208	188	182	171	172	230	201	283	196	297	218	272	198	268	194	239	164	229	145	145	85	77	32	36	12
Willowgrove	062	6,504	3,268	3,236	2,283	2,191	112	100	395	482	325	407	341	309	217	212	190	198	192	168	239	208	428	355	375	381	282	278	197	225	194	186	111	137	65	72	43	42	23	29	19	11	6	10	5	5	6	1	10	2
Non-Residential Neighbourhood[1]		951	313	638	240	565	8	14	17	20	14	15	14	22	35	27	31	33	38	78	49	89	27	78	29	82	15	54	22	57	13	46	11	27	7	16	5	8	2	4	0	0	0	1	1	0	0	1	0	0
Saskatoon Postal Outlet[2]		5,241	2,465	2,776	2,055	2,349	329	424	140	144	121	122	107	104	102	118	134	150	186	159	148	177	126	161	130	145	165	177	184	221	262	285	285	303	186	230	123	189	94	117	54	65	31	31	15	14	11	7	1	1
Faulty/Unmatched[3]	999	19	8	11	6	9	0	1	0	0	0	0	1	0	1	1	0	2	3	0	1	1	1	3	0	0	0	0	0	1	1	1	0	1	0	0	0	0	0	0	0	0	0	0	0	1	0	0	0	0
Grand Totals		252,538	124,271	122,614	100,539	97,955	18,276	13,534	9,541	10,093	7,979	8,464	7,459	7,675	6,779	7,111	7,206	7,631	9,306	9,473	11,183	11,556	10,371	10,780	8,819	9,389	8,058	8,447	7,830	8,300	8,913	9,031	8,250	8,097	6,466	6,155	4,867	4,523	3,712	3,101	3,216	2,312	2,829	1,909	2,088	1,118	1,121	456	443	115

Notes

1. Non-Residential Neighbourhood includes the following neighbourhoods: Agriplace, Airport Management Area, Central Industrial, CN Industrial, Gordie Howe Management Area, Hudson Bay Industrial, Marquis Industrial, North Industrial, South West Industrial, Sutherland Industrial, and U of S Lands Management Area
2. Saskatoon Postal Outlet refers to postal codes assigned to Registered Postal Outlets or the Main Postal Station within Saskatoon City Limits. It is not possible to determine whether all of these individuals are Saskatoon residents, but it is assumed that most are.
3. Faulty/Unmatched refers to postal codes which were unable to be mapped to a neighbourhood

2013 Saskatchewan Health Population for the City of Saskatoon

Neighbourhood	Id	Total	Total		18+		65+		<6		0-4		5-9		10-14		15-19		20-24		25-29		30-34		35-39		40-44		45-49		50-54		55-59		60-64		65-69		70-74		75-79		80-84		85-89		90-94		95+	
			Female	Male	Female	Male	Female	Male	Female	Male	Female	Male	Female	Male	Female	Male	Female	Male	Female	Male	Female	Male	Female	Male	Female	Male	Female	Male	Female	Male	Female	Male	Female	Male	Female	Male	Female	Male	Female	Male	Female	Male	Female	Male	Female	Male	Female	Male	Female	Male
Adelaide/Churchill	038	3,551	1,780	1,771	1,440	1,438	313	288	120	109	97	92	100	83	72	86	110	126	143	174	135	121	115	123	106	104	98	91	132	124	134	155	145	125	80	94	70	66	67	68	76	43	53	53	32	35	8	8	7	0
Airport Business Area	101	202	59	143	46	129	3	12	5	3	5	1	4	6	3	3	3	6	4	15	4	7	1	7	5	20	6	14	8	13	7	19	1	9	5	15	1	5	1	1		1				1	1		0	0
Arbor Creek	059	5,262	2,660	2,602	1,911	1,839	158	150	229	230	181	185	227	251	215	205	204	212	181	172	150	150	196	165	251	207	253	249	244	241	188	209	121	138	91	81	67	61	43	35	26	22	9	14	5	4	4		4	1
Avalon	029	3,413	1,718	1,695	1,385	1,347	272	219	117	112	103	87	78	99	83	98	121	103	133	134	121	141	118	126	104	89	108	108	129	126	150	164	128	127	70	81	76	57	49	58	55	33	46	44	28	14	12	6	6	0
Blairmore S.C.	020	652	339	313	240	199	10	6	42	38	36	34	24	30	23	33	25	23	25	26	46	33	45	25	36	24	24	39	13	17	13	11	13	5	6	7	2	2	4	2	2			1	2			1	0	0
Brevoort Park	042	3,667	1,744	1,923	1,395	1,530	265	243	114	152	97	130	93	91	101	98	107	111	172	160	134	184	149	177	108	150	110	123	138	144	106	148	95	104	69	75	53	48	77	66	66	58	43	35	13	15	10	6	3	0
Briarwood	064	5,272	2,669	2,603	2,052	2,007	297	330	176	165	138	141	198	187	190	156	168	180	196	183	120	153	143	140	196	179	231	195	200	200	218	240	209	204	165	140	121	130	75	79	37	54	27	26	21	11	11	4	5	1
Buena Vista	027	3,180	1,628	1,552	1,399	1,282	304	209	102	117	89	100	56	79	53	56	58	61	88	83	140	137	164	164	119	136	100	110	120	110	129	128	125	112	83	81	57	51	38	34	22	34	43	20	69	26	50	22	25	8
Caswell Hill	017	3,847	1,904	1,943	1,533	1,565	184	153	186	199	160	165	99	99	66	73	87	86	168	158	188	205	185	179	132	151	121	146	143	152	149	142	145	155	77	94	61	70	35	21	37	19	24	17	14	8	7	3	6	0
Central Business District	025	3,389	1,782	1,607	1,528	1,311	734	383	62	82	44	68	66	70	76	76	116	123	78	71	135	113	110	132	57	122	56	74	55	99	80	92	77	109	98	94	106	81	104	61	133	65	132	61	140	53	93	32	26	11
City Park	050	4,228	2,196	2,032	1,974	1,796	448	265	109	107	97	88	49	63	46	50	63	58	163	150	302	278	226	260	143	169	108	145	148	113	132	152	160	136	111	123	101	79	82	68	98	45	84	25	48	19	29	10	6	1
College Park	046	5,630	2,734	2,896	2,185	2,261	371	334	189	206	159	169	134	177	154	175	166	202	240	253	242	307	224	240	185	189	170	215	179	182	211	189	158	164	141	125	111	91	95	88	70	63	51	37	22	20	14	8	8	2
College Park East	047	4,696	2,375	2,321	1,877	1,855	249	247	166	165	135	132	147	134	131	116	140	143	203	216	218	219	187	205	152	171	153	162	162	154	188	155	170	158	140	130	115	100	57	66	38	29	17	27	12	3	8	1	2	0
Confederation Park	006	7,588	3,743	3,845	2,723	2,797	243	244	362	358	300	309	284	283	276	292	271	295	263	272	319	322	334	366	296	340	303	283	249	289	234	234	199	181	172	162	116	107	55	57	35	26	18	16	9	7	6	2	4	2
Confederation Suburban Centre	057	1,017	528	489	358	325	44	31	78	78	61	68	53	42	31	37	33	26	42	45	57	38	48	47	42	47	39	34	24	26	23	20	18	21	13	7	11	9	12	10	11	4	8	7			1	1	1	0
Dundonald	007	5,960	3,014	2,946	2,304	2,183	187	169	238	234	199	194	199	196	205	222	206	252	240	244	266	251	229	224	228	173	218	208	249	220	288	285	189	213	111	109	61	73	41	30	36	23	19	17	23	7	5	3	2	2
Eastview	040	3,921	1,974	1,947	1,575	1,495	367	325	111	147	95	117	111	128	111	123	140	135	140	133	149	163	137	157	108	117	116	112	153	133	133	134	120	105	94	77	113	87	110	113	72	52	44	36	13	18	7	7	8	0
Erindale	060	4,520	2,270	2,250	1,816	1,774	210	197	119	117	94	95	102	103	141	146	199	219	229	247	150	169	92	126	131	98	134	118	198	166	268	253	197	201	125	129	65	81	55	43	38	30	29	18	16	8	7		0	0
Evergreen	069	817	415	402	276	266	9	5	68	70	56	61	35	40	36	25	19	13	21	18	53	41	61	54	49	57	23	33	17	20	17	12	11	14	8	9	5	3	1	1	2	1					1		0	0
Exhibition	028	2,545	1,282	1,263	1,091	1,042	175	131	80	95	73	80	43	60	41	48	59	55	111	99	144	128	120	147	89	96	86	102	107	98	89	93	82	85	63	50	42	54	40	24	30	18	29	11	22	9	6	6	6	0
Fairhaven	003	5,258	2,691	2,567	2,045	1,944	262	220	211	215	176	166	198	188	173	156	166	177	198	208	259	227	231	224	187	192	181	185	158	186	174	180	176	152	152	140	89	85	60	42	40	30	38	16	17	8	15	4	3	1
Forest Grove	049	5,434	2,736	2,698	2,178	2,078	214	209	194	216	156	177	153	171	142	165	195	185	303	285	271	302	212	234	182	159	169	140	171	162	239	187	193	199	136	148	82	71	55	45	30	31	26	20	10	13	7	3	4	1
Greystone Heights	043	2,678	1,302	1,376	1,047	1,094	192	169	74	90	54	77	82	60	72	88	85	93	102	138	123	145	85	99	78	87	94	89	90	99	112	99	80	74	53	64	46	35	42	41	40	34	33	32	26	15	4	6	1	1
Grosvenor Park	035	1,623	802	821	666	688	123	114	51	39	46	33	32	42	36	39	39	35	61	68	101	78	58	78	52	57	46	50	52	74	57	53	45	59	54	51	31	36	19	20	26	18	25	15	15	9	5	4	2	2
Hampton Village	010	4,634	2,347	2,287	1,633	1,539	80	63	330	353	270	317	228	224	144	145	118	92	159	123	290	251	347	328	257	250	154	189	97	129	85	85	77	58	41	38	34	30	21	12	17	10	4	4	3	1	1		0	1
Haultain	032	2,839	1,443	1,396	1,241	1,166	184	140	87	99	74	83	46	74	38	50	66	40	127	111	150	177	154	155	115	118	100	92	89	91	116	112	102	95	82	68	55	48	35	30	27	23	28	16	22	8	11	4	6	1
Holiday Park	001	1,780	904	876	726	662	162	112	85	96	71	81	52	66	35	42	40	42	53	57	98	70	83	69	52	62	49	66	46	52	61	73	62	56	40	38	39	37	32	18	26	17	36	18	14	11	13	1	2	0
Holliston	036	3,676	1,852	1,824	1,536	1,506	306	239	105	108	85	92	91	83	81	81	105	106	153	166	204	214	137	155	115	129	99	99	120	112	139	156	125	129	92	73	71	60	72	50	62	49	55	38	31	25	11	7	4	0
Hudson Bay Park	018	2,145	1,162	983	984	810	407	190	67	65	53	56	54	43	46	45	39	44	57	66	74	77	63	81	66	74	52	62	66	66	72	84	71	56	42	44	37	31	52	32	68	38	75	33	89	33	61	12	25	6
Kelsey - Woodlawn	105	946	437	509	329	406	33	35	45	43	37	39	26	20	28	29	23	23	36	44	54	66	44	46	30	39	24	32	30	38	23	48	28	33	21	21	8	9	6	10	8	6	4	3	4	3	2		1	0
King George	012	2,084	999	1,085	744	837	95	78	104	101	86	86	76	70	65	71	47	51	62	93	81	91	88	108	61	77	62	81	67	79	84	96	70	66	55	47	33	28	23	19	18	11	9	8	10	1	2	1	0	1
Lakeridge	058	4,132	2,040	2,092	1,652	1,648	165	190	95	109	85	95	78	105	122	137	199	199	204	251	135	133	84	95	106	97	124	104	188	159	229	204	203	205	118	139	65	82	36	44	20	16	19	21	16	3	8	2	1	1
Lakeview	044	7,446	3,729	3,717	3,041	2,939	410	427	224	248	188	211	191	194	173	230	235	256	360	361	344	363	270	282	223	221	235	195	241	209	307	262	298	291	254	247	162	178	108	91	53	62	52	37	24	20	7	6	4	1
Lakewood Suburban Centre	068	1,866	979	887	781	689	77	72	82	100	72	88	48	52	50	36	41	36	80	64	163	131	126	115	94	97	63	59	44	56	42	29	40	32	39	26	28	21	21	18	13	18	9	7	1	1	4	1	1	0
Lawson Heights	055	5,234	2,567	2,667	2,071	2,112	291	314	179	192	153	156	133	138	116	160	161	176	223	222	216	263	205	211	158	191	143	162	175	150	223	192	203	188	167	177	104	122	81	78	44	42	39	26	12	7	10	6	1	0
Lawson Heights Suburban Centre	054	1,396	908	488	896	472	654	318	5	9	5	8	1	5	3	2	6	1	20	9	15	18	9	14	11	15	20	10	23	15	34	20	51	33	56	27	72	40	72	44	131	58	146	69	137	61	74	30	22	9
Massey Place	009	3,819	1,918	1,901	1,437	1,385	242	229	196	195	162	153	137	152	127	125	117	135	148	129	163	164	152	155	143	128	126	152	119	142	92	114	99	80	91	60	100	74	78	60	38	46	12	21	8	7	3	3	3	1
Mayfair	019	2,883	1,364	1,519	1,051	1,224	122	135	139	106	111	87	83	86	81	74	73	82	105	116	122	136	130	144	90	131	97	118	102	136	106	125	84	90	58	76	31	35	34	40	25	20	18	13	9	10	5		0	0
Meadowgreen	011	4,899	2,447	2,452	1,786	1,816	271	229	281	269	230	231	186	169	160	148	157	166	210	193	225	203	171	206	178	184	148	171	131	162	164	164	127	139	89	105	84	69	65	55	53	41	27	30	23	14	13	2	6	0
Montgomery Place	002	2,756	1,359	1,397	1,113	1,142	172	163	67	66	54	51	67	78	72	70	97	100	118	127	78	131	65	81	64	61	83	88	107	93	136	128	145	134	101	110	51	66	32	35	27	14	24	9	26	14	7	7	5	0
Mount Royal	015	4,921	2,488	2,433	1,960	1,925	516	365	210	183	175	146	155	147	118	137	135	139	153	181	163	191	204	166	150	174	134	158	133	159	189	207	139	166	124	119	113	98	105	66	117	71	95	71	55	29	25	8	6	0
North Park	051	2,055	1,035	1,020	853	844	138	115	77	80	64	67	46	43	49	44	46	51	85	70	108	100	98	101	73	99	61	71	75	70	85	81	54	73	53	40	38	39	32	21	22	19	26	20	9	7	10	3	1	1
Nutana	026	5,978	3,093	2,885	2,669	2,460	491	386	190	176	161	150	120	120	95	89	80	107	243	203	324	296	288	294	210	255	175	220	194	178	220	211	246	222	246	198	138	131	96	73	93	50	69	51	60	25	26	12	9	0
Nutana Park	039	2,948	1,484	1,464	1,163	1,131	283	243	85	96	70	83	90	90	89	105	113	88	80	106	104	109	102	104	81	93	88	88	91	90	119	120	111	94	63	64	74	64	63	55	71	53	42	32	23	22	8	4	2	0
Nutana Suburban Centre	041	2,937	1,959	978	1,896	907	1,659	708	19	15	15	12	22	22	15	30	19	23	16	14	14	18	23	15	20	10	30	15	20	20	17	25	32	28	57	44	98	46	177	67	300	124	395	190	424	173	195	86	70	16
Pacific Heights	005	4,317	2,097	2,220	1,589	1,647	168	203	172	184	144	150	135	167	135	162	161	171	133	148	155	187	166	179	155	146	154	158	137	147	155	144	173	151	126	132	85	100	39	44	21	21	11	7	8	6	4		0	0
Parkridge	004	5,447	2,728	2,719	2,024	2,044	188	199	211	202	179	163	194	200	201	190	222	209	199	238	209	246	198	187	188	195	213	176	195	173	248	231	190	214	104	112	70	90	37	37	23	20	16	22	20	11	12	2	10	3
Pleasant Hill	013	5,498	2,714	2,784	1,941	1,996	206	194	378	375	323	315	223	221	144	159	165	164	253	219	241	193	213	190	191	202	173	216	165	239	168	217	138	163	111	112	58	57	47	45	39	39	31	18	20	12	5	3	6	0
Queen Elizabeth	030	2,581	1,292	1,289	1,061	1,011	152	120	82	103	71	88	69	70	54	63	59	94	112	125	148	155	115	107	82	91	72	74	92	68	105	91	97	96	64	58	34	26	29	25	27	18	39	21	16	13	6	5	1	1
Richmond Heights	052	1,011	551	460	466	370	223	130	32	34	28	29	18	24	26	22	25	27	28	29	22	27	34	28	19	25	23	20	27	31	36	42	27	16	15	16	27	15	39	19	50	32	50	33	38	19	13	6	6	0
River Heights	053	4,679	2,332	2,347	1,906	1,882	358	352	117	132	96	114	97	113	130	157	155	144	171	193	136	192	175	161	137	155	159	143	157	151	204	192	195	158	162	154	144	133	98	79	58	59	32	37	15	7	6	4	5	1
Riversdale	014	2,709	1,187	1,522	907	1,233	116	146	99	115	88	100	68	71	75	73	77	90	109	107	113	145	88	120	58	116	95	125	92	113	78	143	73	111	57	82	45	56	29	30	22	18	11	18	6	2	1	2	2	0
Rosewood	063	590	303	287	191	193	5	8	43	45	38	38	32	24	33	19	13	17	8	12	37	27	35	28	34	32	23	28	17	24	8	12	11	11	9	7	2	6	1	1	1			1			1		0	0
Silverspring	061	5,276	2,646	2,630	1,944	1,845	206	183	159	162	121	122	207	221	237	260	231	278	193	202	109	126	117	98	206	159	281	244	273	280	234	248	143	143	88	80	57	65	47	48	30	25	20	18	16	6	25	4	11	3
Silverwood Heights	056	10,932	5,498	5,434	4,431	4,337	539	592	334	342	277	273	280	292	309	320	371	394	472	499	441	504	345	338	323	326	330	332	387	348	491	421	554	487	379	393	218	224	114	127	77	80	56	42	40	21	23	7	11	6
Stonebridge	037	6,042	3,104	2,938	2,303	2,100	221	156	432	447	377	402	214	218	130	143	135	131	175	146	408	355	454	406	309	300	225	241	158	178	137	126	86	85	75	60	54	49	37	33	27	15	30	21	30	18	30	8	13	3
Sutherland	048	5,491	2,689	2,802	2,158	2,190	340	270	229	251	192	214	145	179	127	128	134	146	245	288	351	353	285	317	170	197	181	170	153	183	133	141	133	143	100	91	75	76	65	53	80	46	67	50	38	22	11	4	4	1
The Willows	031	613	325	288	291	259	66	72	7	9	6	9	7	5	12	1	17	17	23	14	22	19	10	9	5	8	11	10	28	19	32	32	48	42	38	40	27	31	19	11	7	7	8	10	3	4	2		0	0
U of S Lands South M.A.	716	834	404	430	336	368	0	0	42	35	39	29	20	22	8	8	24	20	83	72	125	114	55	83	33	41	8	26	5	9	4	3		3															0	0
University Heights Suburban Centre	067	1,417	807	610	751	552	378	244	23	20	14	20	19	9	12	13	25	23	42	32	52	53	49	40	26	42	27	28	30	33	33	20	46	30	54	29	63	34	95	54	109	53	74	68	29	21	7	7	1	1
Varsity View	033	3,342	1,680	1,662	1,478	1,464	361	194	72	79	56	68	65	55	54	43	59	58	152	206	258	281	143	187	84	129	79	99	75	78	92	92	122	101	80	85	45	49	40	29	53	31	66	34	79	20	51	12	27	5
West Industrial	111	44	15	29	11	22	0	1	3	4	3	2	0	2	1	1		3	1		2	2	3	2	2	4		3		2	1	2	1	4	1	1						1							0	0
Westmount	016	2,683	1,333	1,350	999	983	93	98	130	156	105	136	116	94	73	84	70	86	116	81	114	125	139	134	126	110	94	115	90	89	72	92	76	64	49	50	32	30	27	18	19	22	10	13	4	5	1	2	0	0
Westview	008	4,033	2,043	1,990	1,521	1,467	255	241	176	187	142	144	163	166	144	141	140	129	135	145	146	128	159	135	133	138	141	157	145	144	141	145	115	103	84	80	92	91	92	73	39	47	11	20	13	2	8	2	0	0
Wildwood	045	7,387	3,963	3,424	3,469	2,877	1,222	846	178	190	145	167	143	139	123	142	152	169	258	261	350	346	233	261	194	178	178	171	171	173	234	191	282	216	278	198	263	190	252	188	236	164	216	146	150	79	76	39	29	6
Willowgrove	062	6,125	3,095	3,030	2,143	2,057	105	94	409	466	337	397	321	270	178	203	196	192	174	141	254	199	407	366	350	362	251	259	185	204	167	166	115	119	55	66	35	43	23	17	16	7	4	8	6	9	10	2	11	0
Faulty/Unmatched*	999	1,443	595	848	417	691	20	27	48	40	39	34	56	44	56	55	48	61	75	89	81	110	32	86	49	86	34	72	37	79	34	50	18	39	16	19	11	14	4	5	2	3	2	1	1	0	0	1	0	0
Saskatoon Postal Outlet**		4,103	1,962	2,141	1,630	1,789	290	359	114	115	97	98	71	102	92	84	124	127	156	150	118	138	112	120	97	109	106	114	156	165	198	219	209	230	136	159	106	133	84	98	42	49	33	26	17	15	7	5	1	0
Grand Totals		246,321	124,222	122,099	98,573	95,242	17,904	14,133	9,365	9,746	7,789	8,173	7,160	7,371	6,538	6,887	7,300	7,626	9,509	9,655	10,844	11,139	9,880	10,206	8,304	8,790	7,872	8,238	8,072	8,284	8,887	8,910	8,076	7,847	6,087	5,871	4,580	4,302	3,676	3,025	3,231	2,278	2,769	1,879	2,106	1,070	1,106	447	436	101

Notes:
* Faulty/Unmatched refers to postal codes which were unable to be mapped to a neighbourhood, and those postal codes representing Industrial Neighbourhoods without any known dwelling units and Management Areas (with the exception of U of S Lands South M.A).
** Saskatoon Postal Outlet refers to postal codes assigned to Registered Postal Outlets or the Main Postal Station within Saskatoon City Limits. It is not possible to determine whether all of these individuals are Saskatoon residents, but it is assumed that most are.

2012 Saskatchewan Health Population for the City of Saskatoon

Neighbourhood	Id	Total	Total		18+		65+		<6		0-4		5-9		10-14		15-19		20-24		25-29		30-34		35-39		40-44		45-49		50-54		55-59		60-64		65-69		70-74		75-79		80-84		85-89		90-94		95+	
			Female	Male	Female	Male	Female	Male	Female	Male	Female	Male	Female	Male	Female	Male	Female	Male	Female	Male	Female	Male	Female	Male	Female	Male	Female	Male	Female	Male	Female	Male	Female	Male	Female	Male	Female	Male	Female	Male	Female	Male	Female	Male	Female	Male	Female	Male	Female	Male
Adelaide/Churchill	038	3,518	1,767	1,751	1,441	1,410	307	263	119	108	97	95	84	80	79	91	115	127	151	160	133	127	106	118	110	106	101	87	138	137	140	157	124	111	82	92	67	58	70	68	79	46	49	55	25	30	9	6	8	
Airport Business Area	101	211	62	149	50	134	4	4	3	5	3	4	3	3	3	6	4	5	4	12	4	8	6	12	4	26	6	15	9	14	6	15	1	10	5	15	2	3	1			1					1			
Arbor Creek	059	5,094	2,579	2,515	1,851	1,759	135	123	221	237	182	189	216	237	197	205	210	208	192	163	144	146	188	162	275	197	225	242	242	243	177	203	102	121	94	76	53	54	45	31	21	20	7	13	4	5	4		1	
Avalon	029	3,367	1,698	1,669	1,350	1,331	267	208	116	111	98	96	89	88	83	91	135	105	126	128	115	134	115	115	94	95	118	116	131	137	149	165	115	128	63	63	71	53	48	48	65	44	37	43	29	13	11	7	6	
Blairmore S.C.	20	465	245	220	170	122	9	3	37	37	29	28	18	27	21	29	13	20	23	16	29	15	29	14	27	24	17	23	9	7	12	9	7	2	2	3	4	2	3						2			1		
Brevoort Park	042	3,597	1,716	1,881	1,364	1,494	266	228	106	141	93	123	100	100	100	98	114	106	171	177	131	175	135	173	104	134	110	119	132	144	99	133	94	99	67	72	61	53	72	62	66	58	40	31	14	17	11	7	2	
Briarwood	064	5,184	2,644	2,540	2,022	1,941	279	285	195	187	156	150	205	187	160	160	199	160	173	171	122	150	157	137	204	188	218	191	200	213	209	219	211	194	151	135	115	125	69	77	38	47	22	21	18	12	12	3	5	
Buena Vista	027	3,085	1,604	1,481	1,386	1,237	299	192	93	106	82	89	57	70	44	57	53	64	92	83	133	121	162	152	109	111	101	112	126	112	137	127	121	117	88	74	50	55	43	25	21	30	51	24	72	29	45	23	17	6
Caswell Hill	017	3,742	1,872	1,870	1,506	1,514	188	126	165	157	142	142	93	82	82	79	87	98	158	141	185	201	181	184	141	141	117	143	143	143	152	147	129	146	74	97	50	57	38	20	34	23	30	18	20	5	9	3	7	
Central Business District	025	2,688	1,460	1,228	1,419	1,179	765	393	24	26	22	24	10	9	8	8	5	17	46	46	114	103	83	109	53	92	51	79	49	78	74	78	81	104	99	88	108	81	120	67	115	72	154	64	145	66	93	32	30	11
City Park	050	4,354	2,247	2,107	1,996	1,833	465	242	111	118	97	102	56	81	61	62	71	60	173	162	318	304	216	224	142	177	120	154	134	137	132	147	155	138	107	117	100	77	81	58	104	49	86	23	61	25	26	9	7	1
College Park	046	5,444	2,658	2,786	2,141	2,163	379	315	178	193	145	160	135	173	152	165	153	201	231	243	227	282	202	227	172	172	162	200	210	186	191	173	156	171	143	118	113	102	99	83	65	63	52	31	29	26	13	7	8	3
College Park East	047	4,648	2,354	2,294	1,851	1,827	227	212	177	176	153	150	143	122	140	112	119	141	230	214	219	238	178	182	142	160	143	158	158	157	192	150	165	174	145	124	97	96	54	59	37	29	19	23	14	3	4	2	2	
Confederation Park	006	7,492	3,718	3,774	2,675	2,697	224	195	384	388	326	317	278	303	271	265	279	294	264	287	328	338	322	340	297	308	282	289	256	281	226	225	198	190	167	142	112	96	40	51	36	23	18	15	9	5	6	4	3	1
Confederation Suburban Centre	057	926	485	441	334	298	43	34	67	60	58	54	50	39	29	39	20	26	42	37	54	33	47	41	38	37	36	26	20	24	19	26	19	19	10	6	12	11	11	10	11	5	6	6	1		2	1		1
Dundonald	007	5,886	2,978	2,908	2,250	2,153	175	139	237	230	202	191	206	190	202	223	204	245	263	244	247	248	227	215	232	182	208	211	273	245	274	274	165	194	100	107	53	61	39	31	33	18	24	17	18	7	6	3	2	2
Eastview	040	3,865	1,959	1,906	1,557	1,470	368	315	117	143	97	121	118	110	105	130	126	127	144	131	148	155	132	141	106	113	125	109	149	144	122	129	119	96	100	85	123	94	99	106	75	51	39	41	16	16	8	7	8	
Erindale	060	4,543	2,284	2,259	1,790	1,759	197	162	115	114	99	97	107	109	160	160	201	231	222	247	138	154	102	125	124	88	145	134	220	179	263	261	196	189	110	123	58	67	49	39	39	31	23	17	20	7	7	1	1	
Evergreen	69	241	126	115	80	81			18	19	17	18	10	7	9	8	12	5	6	3	16	12	17	18	14	16	8	7	6	9	6	6	2	2	3	4														
Exhibition	028	2,465	1,240	1,225	1,047	1,008	175	112	77	91	70	80	40	55	43	44	65	66	113	100	135	129	99	130	94	96	86	95	102	97	85	94	76	67	57	60	40	47	44	23	26	16	31	10	20	11	6	5	8	
Fairhaven	003	5,180	2,657	2,523	2,003	1,899	265	192	216	208	177	181	216	175	156	156	163	179	207	189	235	237	217	208	199	185	174	178	157	177	173	183	179	152	139	131	91	88	62	46	36	28	37	16	20	9	15	3	4	2
Forest Grove	049	5,330	2,690	2,640	2,141	2,025	190	171	182	201	145	171	149	170	145	157	208	204	296	270	272	293	203	202	175	159	159	152	205	173	219	170	194	211	130	137	71	59	43	45	31	31	22	21	12	11	8	3	3	1
Greystone Heights	043	2,585	1,278	1,307	1,028	1,032	191	157	77	87	59	72	72	62	75	89	84	97	110	124	106	135	83	89	79	74	89	92	94	93	101	91	77	77	58	55	39	32	45	43	43	29	35	34	25	13	4	5		1
Grosvenor Park	035	1,569	766	803	645	672	121	99	34	42	30	36	33	42	41	37	31	41	74	66	74	65	56	72	45	61	44	53	62	67	51	49	51	60	53	55	25	26	24	23	27	15	24	20	12	8	7	5	2	2
Hampton Village	010	3,577	1,829	1,748	1,254	1,170	49	38	245	285	213	234	177	189	123	109	95	70	121	95	226	187	278	245	195	200	120	155	66	80	74	68	58	44	34	34	18	19	18	9	8	6	2	2	3	1				1
Haultain	032	2,770	1,432	1,338	1,225	1,125	180	120	86	90	76	73	44	67	46	48	67	49	125	129	150	148	133	140	117	101	95	97	98	105	120	100	100	99	81	62	47	42	37	28	27	20	27	16	24	10	14	3	4	1
Holiday Park	001	1,766	872	894	713	693	161	100	77	86	65	77	43	61	29	46	43	39	57	60	85	81	71	71	56	69	44	67	49	60	60	73	65	59	44	31	38	35	27	16	41	20	23	19	17	9	11	1	4	
Holliston	036	3,530	1,779	1,751	1,494	1,450	304	226	86	97	72	81	80	73	72	81	111	106	165	158	187	199	112	148	105	121	101	102	120	128	140	133	125	125	85	70	70	54	77	51	69	48	49	40	23	22	12	10	4	1
Hudson Bay Park	018	2,144	1,161	983	1,000	819	425	199	61	61	54	56	43	40	44	44	45	37	59	72	72	83	73	77	52	60	49	64	70	66	77	92	54	48	44	45	40	31	54	36	73	47	75	43	90	25	64	12	29	5
Kelsey - Woodlawn	105	912	430	482	324	377	36	30	42	49	36	41	28	31	27	21	21	22	33	42	57	52	40	44	29	34	24	33	22	40	31	45	26	29	20	18	11	8	4	11	8	6	5	3	4	2	2		2	
King George	012	2,047	982	1,065	740	820	88	64	99	94	82	79	74	68	58	61	54	76	61	85	82	87	75	106	67	84	67	70	71	81	85	91	67	68	51	45	25	19	25	18	18	14	11	8	8	3	1	1		1
Lakeridge	058	4,119	2,048	2,071	1,630	1,616	148	148	98	110	80	85	99	110	125	149	201	206	214	230	119	134	86	91	100	98	133	106	213	186	225	199	182	190	123	139	63	73	25	37	22	19	20	14	14	2	4	2		1
Lakeview	044	7,270	3,640	3,630	2,972	2,876	387	373	210	238	168	198	191	185	174	224	232	267	368	356	327	347	248	244	223	233	230	185	248	229	300	261	310	294	234	234	148	163	101	80	53	73	47	31	22	20	10	6	6	
Lakewood Suburban Centre	068	1,723	922	801	741	629	70	58	73	83	70	74	48	40	39	39	39	33	85	58	157	137	116	107	78	73	59	62	38	45	44	24	40	32	39	19	28	18	13	15	18	19	5	4	3	1	2	1	1	
Lawson Heights	055	5,096	2,523	2,573	2,023	2,022	281	263	178	189	152	164	112	151	123	137	177	172	232	208	197	216	188	217	152	177	142	157	182	157	216	194	206	185	163	175	101	126	76	65	45	36	33	24	15	7	8	5	3	
Lawson Heights Suburban Centre	054	1,407	917	490	903	472	661	320	6	11	5	9	4	6	2	3	5	2	23	5	13	17	14	12	14	13	15	13	26	15	37	18	48	31	50	26	73	38	73	44	133	60	148	81	136	62	81	27	17	8
Massey Place	009	3,743	1,883	1,860	1,401	1,348	233	216	194	204	158	179	141	135	113	133	129	114	154	116	165	152	142	146	128	135	120	162	116	134	93	99	81	76	110	63	96	74	75	64	29	52	14	14	11	8	3	3	5	1
Mayfair	019	2,812	1,346	1,466	1,040	1,185	127	116	142	109	127	89	71	78	64	67	81	91	99	122	141	134	114	139	95	119	96	110	104	141	94	105	84	88	49	67	34	40	36	34	22	18	17	14	10	9	7	1	1	
Meadowgreen	011	4,629	2,322	2,307	1,714	1,709	265	197	247	238	214	206	160	165	151	139	163	154	193	178	194	179	177	208	160	186	157	158	126	155	148	151	129	136	85	95	74	60	74	53	50	41	27	31	25	10	11	2	4	
Montgomery Place	002	2,717	1,344	1,373	1,105	1,114	170	144	62	67	49	54	62	68	70	74	92	95	129	141	65	99	68	82	61	64	89	86	106	109	154	127	141	127	88	103	49	66	32	35	26	11	22	11	29	18	8	3	4	
Mount Royal	015	4,852	2,460	2,392	1,978	1,892	517	341	191	187	163	158	137	126	114	127	126	155	163	168	170	199	184	149	149	170	136	152	140	171	186	203	132	146	143	127	99	84	105	67	118	83	105	71	53	24	27	10	10	2
North Park	051	1,983	992	991	822	814	138	107	70	74	61	67	46	38	38	44	49	48	85	73	99	101	92	102	65	75	63	72	74	75	78	80	59	67	45	42	39	35	30	24	28	16	21	24	12	4	8	3		1
Nutana	026	5,689	2,960	2,729	2,587	2,345	487	325	158	166	133	138	98	98	99	82	87	115	233	188	307	275	242	265	209	245	148	176	209	203	225	203	267	216	216	200	145	119	87	68	87	55	67	54	66	23	23	5	12	1
Nutana Park	039	2,892	1,467	1,425	1,148	1,108	271	230	85	86	70	67	95	97	81	98	107	86	92	111	97	96	88	99	84	100	80	80	117	102	113	111	98	86	74	62	62	64	66	52	71	56	43	38	21	14	6	6	2	
Nutana Suburban Centre	041	2,886	1,917	969	1,850	904	1,611	710	21	15	18	11	15	20	18	23	21	25	19	17	17	14	20	12	23	7	21	17	15	19	14	24	40	36	65	34	94	45	180	75	303	126	419	194	377	167	177	82	61	21
Pacific Heights	005	4,231	2,056	2,175	1,550	1,604	150	157	164	190	136	156	129	150	134	170	162	164	130	149	168	167	158	181	150	148	151	158	143	153	158	137	171	149	116	136	73	89	34	40	21	17	11	10	9	1	2			
Parkridge	004	5,330	2,677	2,653	1,994	1,984	180	174	217	200	181	165	179	187	185	190	226	198	195	270	211	227	196	182	184	176	219	161	190	187	261	231	170	205	100	100	63	76	36	37	23	22	21	25	17	8	13	4	7	2
Pleasant Hill	013	5,143	2,468	2,675	1,798	1,926	170	151	326	358	278	305	173	201	141	149	147	173	239	216	223	189	190	176	185	196	168	205	162	250	157	203	131	160	104	101	43	51	43	38	30	30	25	17	17	13	7	2	5	
Queen Elizabeth	030	2,538	1,283	1,255	1,061	977	155	109	81	101	63	82	58	74	62	67	63	91	120	124	134	137	107	100	73	79	85	71	95	86	109	92	98	85	61	58	32	24	33	28	25	18	41	19	13	14	7	5	4	1
Richmond Heights	052	994	540	454	461	371	216	125	24	34	20	29	17	22	25	18	24	24	33	35	28	22	34	23	12	26	25	23	30	33	36	41	22	15	18	18	30	17	43	18	47	37	45	28	34	19	14	5	3	1
River Heights	053	4,727	2,315	2,412	1,896	1,954	329	314	111	124	94	103	98	126	133	150	165	152	168	211	141	190	147	157	138	160	163	157	182	181	216	191	178	161	163	159	138	131	89	74	51	61	25	33	15	10	5	3	6	2
Riversdale	014	2,604	1,163	1,441	872	1,140	108	126	102	109	90	94	67	65	82	89	87	81	93	110	99	117	84	111	70	104	85	124	98	121	73	127	70	107	57	65	45	58	19	29	19	19	12	14	8	5	4	1	1	
Rosewood	063	261	136	125	85	85	3	2	20	13	16	13	15	7	16	12	6	8	2	8	17	12	13	7	16	16	10	13	8	10	7	7	5	8	2	2	2	2									1			
Silverspring	061	5,227	2,621	2,606	1,893	1,780	210	159	171	189	136	150	208	226	241	274	222	263	175	179	107	116	126	109	225	174	282	256	276	293	211	212	130	121	72	74	60	57	41	44	35	26	17	17	21	8	25	4	11	3
Silverwood Heights	056	10,757	5,426	5,331	4,360	4,240	519	464	304	329	255	276	273	264	298	320	404	418	508	519	392	451	309	321	312	305	326	315	411	366	505	435	562	512	352	365	194	212	109	117	83	69	50	37	48	18	23	6	12	5
Stonebridge	037	4,828	2,471	2,357	1,843	1,707	182	107	341	357	305	303	151	180	121	111	83	100	154	144	373	297	339	335	254	249	161	199	129	127	106	93	60	68	53	44	43	32	30	24	23	13	23	14	26	16	25	6	12	2
Sutherland	048	5,327	2,634	2,693	2,106	2,086	335	246	208	233	177	201	155	171	124	145	144	159	240	254	344	338	262	271	169	195	171	154	139	193	157	144	123	133	94	89	68	70	71	55	80	45	67	49	32	22	10	4	7	1
The Willows	031	568	299	269	269	245	53	56	10	8	9	6	6	4	8	1	18	17	16	18	21	14	12	6	5	9	11	11	27	17	29	32	40	38	44	40	19	26	15	11	8	5	9	10	1	4	1			
U of S Lands South M.A.	716	991	480	511	416	447		2	43	43	35	35	22	18	5	7	22	28	125	102	142	134	72	95	28	40	10	23	4	9	7	6	5	10	3	2		1		1										
University Heights Suburban Centre	067	1,302	741	561	694	516	360	232	16	14	12	13	12	10	11	8	21	19	37	35	42	54	39	32	25	35	27	24	31	26	29	23	42	26	53	24	62	37	98	50	102	62	62	56	30	21	6	5		1
Varsity View	033	3,275	1,655	1,620	1,459	1,418	358	171	74	82	64	74	56	53	52	42	53	63	179	221	224	260	137	175	79	119	78	97	81	80	101	80	109	104	84	81	44	45	36	28	50	31	73	28	78	18	50	14	27	7
West Industrial	111	47	17	30	11	24		2	2	3	2	3	2		1	1	1	4	1		2	3	2	2	2	3	1	3		3	2	2		3	1	1		1				1							
Westmount	016	2,594	1,283	1,311	966	959	92	82	139	157	106	142	105	87	71	89	74	58	115	106	124	116	126	128	102	95	86	105	94	99	67	90	79	60	42	54	36	25	20	19	18	20	10	10	5	7	3	1		
Westview	008	3,965	2,030	1,935	1,487	1,426	243	229	185	189	149	157	165	141	140	136	149	121	117	140	137	126	147	121	150	142	143	152	148	149	141	131	107	103	94	87	98	93	80	69	32	51	11	12	17	2	5	2		
Wildwood	045	7,127	3,847	3,280	3,384	2,780	1,213	783	172	159	149	134	127	139	110	138	148	152	248	268	299	332	216	236	190	167	175	141	175	183	242	183	280	224	275	200	242	176	256	187	248	164	218	135	147	77	74	35	28	9
Willowgrove	062	5,500	2,803	2,697	1,929	1,821	87	64	410	435	337	379	269	227	152	179	175	162	140	123	285	197	399	361	292	311	220	217	170	186	133	136	104	101	40	54	30	30	21	18	8	6	4	4	6	4	12	2	6	
Faulty/Unmatched*	999	624	293	331	50	63	2		42	57	32	44	58	68	79	81	107	103	9	17	1	3	2	6	1	4	1	1			1	3				1									2				
Saskatoon Postal Outlet**		3,202	1,509	1,693	1,287	1,446	216	256	68	68	59	55	46	64	66	59	92	110	136	144	79	114	68	78	80	67	79	82	121	144	179	192	165	184	123	144	78	100	61	74	35	48	26	17	13	14	2	3	1	
City of Saskatoon Total		235,205	119,060	116,145	94,632	90,525	17,329	12,506	8,730	9,176	7,350	7,749	6,647	6,851	6,233	6,656	7,209	7,457	9,401	9,419	10,147	10,356	9,009	9,307	7,884	8,126	7,511	7,801	8,149	8,394	8,650	8,423	7,700	7,531	5,841	5,569	4,269	3,963	3,549	2,858	3,189	2,300	2,736	1,814	2,088	1,040	1,075	422	423	109
Rural Route***		1,307	693	614	504	443	61	60	59	56	51	48	57	48	49	51	58	36	42	37	64	38	57	44	39	49	43	37	56	46	44	53	37	43	35	24	25	32	19	18	4	4	7	5	4			1	1	1	
Grand Totals		236,512	119,753	116,759	95,136	90,968	17,390	12,566	8,789	9,232	7,401	7,797	6,704	6,899	6,282	6,707	7,267	7,493	9,443	9,456	10,211	10,394	9,066	9,351	7,923	8,175	7,554	7,838	8,205	8,440	8,694	8,476	7,737	7,574	5,876	5,593	4,294	3,995	3,568	2,876	3,193	2,304	2,743	1,819	2,092	1,040	1,076	423	424	109

Notes:
* Faulty/Unmatched refers to postal codes know to be located within the City, but which were unable to be mapped to a neighbourhood, and those postal codes representing Industrial Neighbourhoods without any known dwelling units and Management Areas (with the exception of U of S Lands South M.A).
** Saskatoon Postal Outlet refers to postal codes assigned to Registered Postal Outlets or the Main Postal Station within Saskatoon City Limits. It is not possible to determine whether all of these individuals are Saskatoon residents, but it is assumed that most are.
*** Rural Route postal codes include routes partially within City limits. Therefore a small portion of these individuals are residents of Saskatoon, but the majority will reside outside the city.

2011 Saskatchewan Health Population for the City of Saskatoon

Neighbourhood	Id	Total	Total		18+		65+		<6		0-4		5-9		10-14		15-19		20-24		25-29		30-34		35-39		40-44		45-49		50-54		55-59		60-64		65-69		70-74		75-79		80-84		85-89		90-94		95+	
			Female	Male	Female	Male	Female	Male	Female	Male	Female	Male	Female	Male	Female	Male	Female	Male	Female	Male	Female	Male	Female	Male	Female	Male	Female	Male	Female	Male	Female	Male	Female	Male	Female	Male	Female	Male	Female	Male	Female	Male	Female	Male	Female	Male	Female	Male	Female	Male
Adelaide/Churchill	038	**3,554**	1,774	1,780	1,436	1,425	312	266	122	120	102	101	78	83	83	90	131	138	142	157	123	113	106	127	86	106	114	96	148	143	155	158	111	123	83	79	65	64	71	66	78	54	52	51	30	27	7	4	9	
Airport Business Area	101	**212**	71	141	61	122	3	4	4	7	3	7	3	2	2	7	4	8	5	12	7	12	6	12	4	16	8	15	15	14	4	16	2	7	5	9	1	3	1			1					1			
Arbor Creek	059	**5,151**	2,602	2,549	1,851	1,768	121	117	250	252	197	204	230	244	212	205	192	205	166	156	176	139	205	187	276	225	233	240	244	238	162	203	99	117	89	69	52	55	36	25	19	21	5	14	5	2	3		1	
Avalon	029	**3,391**	1,707	1,684	1,355	1,340	278	212	111	112	90	95	89	85	99	105	125	109	117	132	118	129	107	121	96	88	124	113	153	149	147	161	97	119	67	66	70	55	59	43	70	51	37	40	25	17	11	5	6	1
Blairmore S.C.	20	**89**	48	41	26	19	1	0	7	7	7	7	7	6	5	6	4	3	2	1	7	3	4	2	3	4	5	5	2	1		1	1	2			1													
Brevoort Park	042	**3,567**	1,732	1,835	1,376	1,494	278	241	103	108	84	90	97	84	106	98	123	109	164	186	151	182	117	155	91	120	132	124	139	159	96	118	94	99	60	64	73	62	70	61	65	61	39	36	22	13	8	8	1	
Briarwood	064	**5,154**	2,609	2,545	1,980	1,955	248	260	216	209	178	166	184	177	171	160	184	159	167	186	121	134	172	163	200	185	204	204	211	215	214	205	200	188	155	143	101	104	57	75	45	47	18	18	16	12	8	4	3	
Buena Vista	027	**3,173**	1,661	1,512	1,424	1,247	311	188	110	119	94	107	64	69	43	49	59	68	99	94	153	129	153	146	106	122	108	109	134	117	142	127	109	113	86	74	43	44	39	29	29	30	63	30	70	36	47	12	20	7
Caswell Hill	017	**3,801**	1,871	1,930	1,511	1,569	181	112	162	147	138	130	100	83	74	91	98	121	138	145	211	198	163	186	137	163	131	135	139	159	165	171	122	137	74	99	50	38	37	25	30	24	31	16	18	5	10	4	5	
Central Business District	025	**2,695**	1,481	1,214	1,433	1,171	765	383	26	27	23	27	14	5	7	8	10	16	48	40	124	119	80	119	57	89	53	87	46	61	67	85	79	89	108	86	97	75	109	59	116	85	174	70	147	61	98	23	24	10
City Park	050	**4,104**	2,155	1,949	1,936	1,733	470	241	100	98	90	86	45	62	44	51	57	35	173	156	271	250	211	211	137	158	110	155	143	150	130	152	161	137	113	105	79	80	95	54	103	49	90	25	77	22	21	9	5	2
College Park	046	**5,407**	2,680	2,727	2,155	2,121	384	299	172	194	145	165	146	155	144	162	159	203	233	233	210	272	202	212	182	180	168	191	213	197	193	159	161	170	140	129	114	96	98	81	59	59	62	37	30	16	14	8	7	2
College Park East	047	**4,718**	2,371	2,347	1,871	1,850	214	199	178	175	145	154	143	125	137	128	132	147	238	215	217	226	165	192	154	171	150	167	182	167	179	159	160	166	155	131	89	92	46	51	34	30	20	20	18	4	4	2	3	
Confederation Park	006	**7,362**	3,639	3,723	2,656	2,700	207	190	369	370	316	303	250	272	264	261	257	293	272	300	345	345	326	343	296	303	257	293	260	273	216	231	204	191	169	125	95	84	35	54	40	25	14	17	9	5	8	4	6	1
Confederation Suburban Centre	057	**836**	444	392	313	267	44	37	62	59	53	51	44	35	26	27	18	22	34	29	58	34	51	33	35	38	23	24	19	21	21	24	11	12	7	5	9	13	13	7	12	8	4	6	2	1	4	1		1
Dundonald	007	**5,895**	2,991	2,904	2,244	2,146	161	132	241	252	201	206	199	190	213	232	243	231	265	248	254	248	233	219	222	183	226	209	268	284	260	253	156	176	90	93	47	57	35	30	34	20	21	14	16	6	5	4	3	1
Eastview	040	**3,874**	1,997	1,877	1,595	1,458	364	313	121	133	99	112	116	106	109	120	132	127	136	131	153	150	117	126	123	118	127	115	163	154	124	117	123	99	111	89	131	108	92	99	65	51	44	36	15	14	7	5	10	
Erindale	060	**4,636**	2,331	2,305	1,824	1,776	198	157	110	112	89	94	119	125	176	174	221	241	232	256	129	141	97	101	129	103	163	133	249	215	241	264	181	186	107	115	61	58	48	42	36	33	31	14	13	7	7	2	2	1
Exhibition	028	**2,528**	1,302	1,226	1,091	1,000	182	117	86	88	73	74	53	60	53	58	59	62	121	99	139	135	111	124	89	98	87	95	116	106	76	91	78	56	65	51	44	42	48	22	31	27	29	9	16	12	10	4	4	1
Fairhaven	003	**5,405**	2,778	2,627	2,102	1,970	264	195	249	232	206	200	202	178	160	172	168	177	241	217	253	260	217	218	211	175	156	203	179	179	191	172	182	158	148	123	86	83	58	49	45	30	35	15	29	12	9	5	2	1
Forest Grove	049	**5,430**	2,724	2,706	2,131	2,073	175	160	184	224	156	181	152	177	146	152	227	217	300	282	285	328	202	210	177	169	154	147	218	193	245	184	168	196	119	110	57	61	48	44	28	25	19	19	14	9	6	1	3	1
Greystone Heights	043	**2,625**	1,290	1,335	1,025	1,020	184	164	78	104	65	93	67	77	79	87	80	103	109	116	111	125	79	91	86	74	90	100	105	91	99	92	79	74	57	48	34	36	41	42	52	31	33	35	21	15	3	3		2
Grosvenor Park	035	**1,594**	785	809	653	682	130	108	48	42	38	34	36	40	35	33	40	41	75	73	74	67	50	66	46	56	42	49	68	77	49	51	48	63	54	51	28	27	25	23	31	19	23	22	16	10	6	5	1	2
Hampton Village	010	**1,996**	1,026	970	694	643	25	23	161	171	141	148	87	97	65	57	57	37	52	47	127	101	160	133	110	104	65	89	38	51	46	39	31	27	22	17	7	15	9	2	6	6	1		2					
Haultain	032	**2,800**	1,445	1,355	1,238	1,141	178	120	90	92	79	83	44	64	42	43	74	52	121	128	157	165	140	128	110	112	87	89	111	104	119	102	95	102	88	63	44	34	32	30	43	22	19	14	26	13	10	4	4	3
Holiday Park	001	**1,671**	855	816	711	615	153	97	71	94	63	77	35	62	23	37	39	44	78	56	88	76	51	58	60	55	53	53	43	55	63	67	61	45	45	34	33	30	31	18	38	20	24	19	16	9	9	1	2	
Holliston	036	**3,490**	1,737	1,753	1,494	1,469	299	217	67	93	55	75	60	72	70	73	105	119	183	180	171	195	98	130	96	104	100	112	125	146	160	134	130	112	85	84	68	43	77	52	68	56	51	38	20	21	9	7	6	
Hudson Bay Park	018	**2,048**	1,107	941	962	783	398	186	54	65	44	56	41	37	35	43	51	42	63	75	68	63	71	94	45	49	49	63	77	67	70	83	55	39	40	44	31	28	64	38	64	42	71	41	90	22	61	9	17	6
Kelsey - Woodlawn	105	**955**	444	511	337	404	35	31	52	41	44	36	24	29	28	29	16	26	36	43	58	66	42	46	37	44	26	39	21	41	34	33	23	30	20	18	10	7	7	13	5	5	5	3	5	3	2		1	
King George	012	**2,097**	1,008	1,089	747	844	88	61	105	93	88	77	65	67	59	66	73	71	74	86	82	110	80	104	74	77	64	75	80	97	69	85	68	75	44	38	24	18	27	15	14	17	13	6	7	4	3			1
Lakeridge	058	**4,228**	2,088	2,140	1,642	1,648	139	136	78	113	65	90	105	107	137	161	226	243	201	231	113	142	96	86	100	79	142	108	244	220	244	221	151	188	125	128	49	64	29	31	23	22	20	13	13	4	5	2		
Lakeview	044	**7,446**	3,742	3,704	3,068	2,913	360	342	203	237	167	198	174	192	201	239	252	276	385	382	348	361	241	243	224	216	219	189	301	236	318	288	324	295	228	247	130	123	91	85	58	84	46	26	20	17	11	6	4	1
Lakewood Suburban Centre	068	**1,612**	851	761	684	605	57	38	84	73	68	64	68	40	23	36	26	36	77	43	161	136	115	111	69	84	50	62	38	50	34	21	33	19	32	21	22	9	10	16	17	12	4	1	1		2		1	
Lawson Heights	055	**5,171**	2,552	2,619	2,053	2,028	274	247	159	209	137	179	112	155	137	152	195	177	221	234	199	221	197	209	151	153	147	166	196	162	222	213	215	173	149	178	98	107	70	67	49	37	28	23	18	6	8	7	3	
Lawson Heights Suburban Centre	054	**1,368**	888	480	882	465	651	304	3	8	3	7	2	5		2	3	3	18	8	13	18	14	18	10	8	18	10	23	15	35	19	39	26	59	37	65	33	85	41	134	63	140	74	125	54	80	34	22	5
Massey Place	009	**3,671**	1,855	1,816	1,371	1,346	224	202	191	172	163	150	110	133	129	117	139	112	140	130	170	143	131	140	139	142	110	151	115	144	93	104	86	74	106	74	90	67	70	73	28	39	20	13	6	9	7		3	1
Mayfair	019	**2,928**	1,401	1,527	1,062	1,200	129	115	151	132	141	108	72	90	72	68	92	97	110	114	139	150	113	147	112	115	84	108	116	145	97	115	77	82	47	73	32	34	37	35	20	19	21	19	11	6	6	1	2	1
Meadowgreen	011	**4,519**	2,217	2,302	1,657	1,698	245	190	218	216	186	188	154	165	139	156	152	160	175	183	199	206	176	204	157	169	149	157	131	154	147	155	115	134	92	81	67	51	69	60	41	38	27	29	23	12	15		3	
Montgomery Place	002	**2,795**	1,378	1,417	1,124	1,141	161	136	66	73	52	58	65	76	73	74	111	105	120	146	68	103	75	61	59	73	94	95	110	127	166	142	134	125	90	96	41	55	32	32	22	15	30	7	24	21	9	6	3	
Mount Royal	015	**4,766**	2,404	2,362	1,933	1,865	525	341	186	186	151	157	137	119	115	139	118	151	140	179	174	170	172	169	147	162	143	150	150	177	157	194	136	130	139	124	103	85	109	67	123	92	107	68	47	23	27	5	9	1
North Park	051	**2,021**	1,012	1,009	822	819	140	106	84	72	69	66	45	39	51	47	47	58	82	63	96	100	95	110	66	83	62	68	77	87	77	82	65	60	40	40	38	36	26	19	30	22	19	20	17	7	9	1	1	1
Nutana	026	**5,855**	3,052	2,803	2,683	2,411	487	315	149	168	128	155	94	93	102	89	96	118	263	199	301	287	245	266	222	250	157	185	222	221	241	215	276	208	218	202	132	103	90	67	87	65	70	48	68	25	28	5	12	2
Nutana Park	039	**2,930**	1,471	1,459	1,149	1,148	263	226	93	94	74	74	85	85	102	97	88	101	103	118	104	118	92	95	79	93	79	75	119	107	118	116	82	80	83	74	59	61	66	55	71	51	44	39	15	15	6	5	2	
Nutana Suburban Centre	041	**2,769**	1,835	934	1,770	859	1,523	673	20	16	17	13	13	20	24	25	17	23	21	16	24	13	12	8	23	8	17	15	20	27	22	19	38	37	64	37	95	42	176	90	285	128	395	165	328	170	179	63	65	15
Pacific Heights	005	**4,345**	2,119	2,226	1,606	1,645	148	141	161	183	134	158	135	154	143	169	166	165	142	162	159	183	178	168	162	172	158	152	144	157	170	150	162	152	118	143	68	76	34	38	23	16	12	9	6	2	4		1	
Parkridge	004	**5,311**	2,680	2,631	1,990	1,956	162	158	205	207	169	162	191	196	195	177	227	214	205	266	212	214	196	189	178	169	212	171	219	197	248	228	163	193	103	97	48	67	33	32	27	21	19	27	19	6	11	3	5	2
Pleasant Hill	013	**5,199**	2,479	2,720	1,805	1,988	168	154	310	341	280	302	178	183	147	134	142	182	231	217	245	204	193	186	181	227	170	216	171	254	160	222	126	138	87	101	41	59	42	35	25	26	28	19	19	11	6	3	7	1
Queen Elizabeth	030	**2,630**	1,344	1,286	1,114	987	163	110	84	100	70	84	49	68	71	84	77	101	124	133	138	130	111	99	90	81	71	72	115	88	108	95	97	94	60	47	30	28	35	20	31	17	40	22	18	16	6	6	3	1
Richmond Heights	052	**984**	534	450	456	370	210	116	23	26	22	21	16	21	26	20	20	28	29	36	29	24	28	22	17	28	26	23	40	34	30	42	22	11	19	24	31	19	34	18	44	31	41	31	38	13	18	3	4	1
River Heights	053	**4,636**	2,305	2,331	1,894	1,844	308	301	107	132	87	113	103	143	131	144	171	152	151	204	163	183	137	145	142	148	157	131	183	180	213	173	184	166	175	148	126	122	86	74	44	55	25	35	16	9	6	5	5	1
Riversdale	014	**2,643**	1,161	1,482	872	1,197	107	122	110	93	90	81	73	68	78	77	84	99	96	113	98	125	81	126	76	108	94	118	87	136	73	133	67	97	57	79	38	53	19	31	22	20	12	10	10	5	5	2	1	1
Rosewood	063	**75**	38	37	20	20	1	0	5	4	4	4	8	5	4	6	2	2	0	0	2	2	4	4	5	3	3	2	2	5	3	4															1			
Silverspring	061	**5,315**	2,672	2,643	1,895	1,808	179	149	194	209	164	162	237	240	243	276	215	254	180	163	103	136	158	111	241	199	289	262	256	301	207	202	119	110	81	78	51	55	49	38	28	28	13	16	12	9	16	2	10	1
Silverwood Heights	056	**10,970**	5,541	5,429	4,443	4,300	493	428	318	317	271	265	281	293	309	318	429	455	540	540	395	454	331	328	290	320	345	310	445	378	532	479	546	490	334	371	179	183	110	114	83	67	48	42	41	12	21	6	11	4
Stonebridge	037	**2,874**	1,455	1,419	1,098	1,008	127	73	191	234	171	206	85	105	69	64	53	60	66	76	225	161	211	217	142	140	107	121	74	66	57	61	41	46	27	23	22	23	17	13	18	4	20	12	26	16	17	2	7	3
Sutherland	048	**5,272**	2,626	2,646	2,119	2,078	331	238	231	241	201	196	142	153	96	139	117	142	291	261	356	349	230	257	186	203	155	167	148	177	147	153	133	122	93	89	65	70	78	42	81	60	62	36	31	25	11	5	3	
The Willows	031	**399**	211	188	192	179	41	41	6	4	5	4	4	0	4	2	10	6	13	16	14	13	6	6	4	5	10	4	14	17	24	21	25	21	37	32	14	16	10	9	6	6	8	9	2	1	1			
U of S Lands South M.A.	716	**749**	354	395	287	329	0	0	45	40	37	36	24	19	4	8	8	8	79	74	93	91	62	75	29	40	8	28	7	12	3	2		2																
University Heights Suburban Centre	067	**1,292**	748	544	699	502	359	223	20	14	19	14	8	7	10	10	15	19	43	34	52	58	42	29	27	25	21	29	25	18	33	23	37	29	57	26	65	32	105	49	98	69	57	48	30	21	4	2		2
Varsity View	033	**3,373**	1,713	1,660	1,508	1,449	350	173	77	88	66	74	62	54	49	46	58	82	227	229	223	267	148	158	84	138	74	97	85	81	108	85	100	101	79	75	41	39	37	30	47	34	87	24	63	23	55	14	20	9
West Industrial	111	**45**	15	30	11	23	0	2	1	4	1	4	1	1	1		1	2	2		2	5	3	2	1	3		2		4	1	2	1	3	1		1	1				1								
Westmount	016	**2,714**	1,331	1,383	984	1,002	92	80	144	162	124	137	91	113	76	95	95	63	117	101	133	153	118	125	109	112	95	104	100	111	65	71	74	68	42	50	28	24	25	22	16	15	12	14	7	4	3	1	1	0
Westview	008	**4,072**	2,073	1,999	1,497	1,454	228	221	182	196	157	163	164	151	152	138	169	144	113	147	149	115	153	151	148	150	141	145	147	163	138	117	105	112	109	82	97	91	69	66	24	47	17	12	15	4	5	1	1	0
Wildwood	045	**7,178**	3,871	3,307	3,422	2,809	1,197	770	159	169	131	148	121	126	103	136	167	143	269	294	321	324	228	244	171	172	169	150	189	185	250	192	290	214	265	209	228	182	249	162	243	172	221	132	149	87	78	28	29	7
Willowgrove	062	**4,209**	2,113	2,096	1,473	1,405	62	48	305	338	260	291	169	171	129	138	125	142	105	103	234	175	305	283	225	229	150	156	144	143	94	104	73	72	38	41	24	26	14	12	3	3	4	2	5	3	10	2	2	
Faulty/Unmatched*	999	**2,004**	888	1,116	395	629	18	19	115	137	97	115	134	129	139	157	197	154	68	109	58	107	42	80	29	49	20	57	26	57	30	43	16	27	14	13	7	9	2	3	2	2	2	2	4	3	1			
Saskatoon Postal Outlet**		**648**	299	349	261	305	50	51	8	15	6	19	10	12	15	10	17	13	28	14	18	27	19	17	13	26	11	16	29	31	27	41	39	37	17	41	14	20	13	17	10	7	9	5	4	2				
City of Saskatoon Total		**229,274**	**115,981**	**113,293**	**92,173**	**88,238**	**16,623**	**11,819**	**8,395**	**8,863**	**7,093**	**7,505**	**6,316**	**6,599**	**6,209**	**6,574**	**7,265**	**7,516**	**9,259**	**9,417**	**9,972**	**10,183**	**8,574**	**8,946**	**7,583**	**7,871**	**7,266**	**7,601**	**8,421**	**8,591**	**8,429**	**8,284**	**7,280**	**7,044**	**5,691**	**5,343**	**3,882**	**3,577**	**3,429**	**2,712**	**3,123**	**2,337**	**2,736**	**1,717**	**2,006**	**1,019**	**1,062**	**354**	**385**	**103**
Rural Route***		**3,506**	1,701	1,805	1,403	2,930	209	242	86	76	69	134	67	64	97	73	113	125	154	158	117	131	86	91	73	85	96	94	130	138	155	197	149	182	127	150	81	97	64	67	28	41	15	22	13	7	7	6	1	2
Grand Totals		**232,780**	**117,682**	**115,098**	**93,576**	**91,168**	**16,832**	**12,061**	**8,481**	**8,939**	**7,162**	**7,639**	**6,383**	**6,663**	**6,306**	**6,647**	**7,378**	**7,641**	**9,413**	**9,575**	**10,089**	**10,314**	**8,660**	**9,037**	**7,656**	**7,956**	**7,362**	**7,695**	**8,551**	**8,729**	**8,584**	**8,481**	**7,429**	**7,226**	**5,818**	**5,493**	**3,963**	**3,674**	**3,493**	**2,779**	**3,151**	**2,378**	**2,751**	**1,739**	**2,019**	**1,026**	**1,069**	**360**	**386**	**105**

Notes:
* Faulty/Unmatched refers to postal codes know to be located within the City, but which were unable to be mapped to a neighbourhood, and those postal codes representing Industrial Neighbourhoods without any known dwelling units and Management Areas (with the exception of U of S Lands South M.A).
** Saskatoon Postal Outlet refers to postal codes assigned to Registered Postal Outlets or the Main Postal Station within Saskatoon City Limits. It is not possible to determine whether all of these individuals are Saskatoon residents, but it is assumed that most are.
*** Rural Route postal codes include routes partially within City limits. Therefore a small portion of these individuals are residents of Saskatoon, but the majority will reside outside the city.

2010 Saskatchewan Health Populations for the City of Saskatoon

Neighbourhood	Id	Total	Total		18+		65+		<6		0-4		5-9		10-14		15-19		20-24		25-29		30-34		35-39		40-44		45-49		50-54		55-59		60-64		65-69		70-74		75-79		80-84		85-89		90-94		95+	
			Female	Male	Female	Male	Female	Male	Female	Male	Female	Male	Female	Male	Female	Male	Female	Male	Female	Male	Female	Male	Female	Male	Female	Male	Female	Male	Female	Male	Female	Male	Female	Male	Female	Male	Female	Male	Female	Male	Female	Male	Female	Male	Female	Male	Female	Male	Female	Male
Adelaide/Churchill	038	**3,477**	1,744	1,733	1,402	1,379	310	267	121	101	103	86	85	81	91	107	123	151	128	138	111	98	100	114	100	95	110	103	150	153	150	163	99	112	84	65	68	71	69	63	76	57	51	47	31	26	8	3	7	
Agriplace	100	**19**	7	12	4	10	0	0	1	1	1	1	1	1	1			1		2	1		1	1	1	6	1																							
Airport Business Area	101	**262**	95	167	69	139	2	5	10	7	6	5	10	9	7	10	6	12	6	9	10	16	12	20	7	17	8	17	15	14	2	17	2	9	2	7		3	1	1						1	1			
Arbor Creek	059	**5,052**	2,573	2,479	1,822	1,717	111	103	258	263	213	208	223	235	205	201	193	186	161	142	177	142	229	181	261	245	226	248	232	229	162	185	100	109	80	65	42	49	34	22	16	21	5	10	6	1	5		3	
Avalon	029	**3,266**	1,655	1,611	1,305	1,286	281	212	108	100	87	86	88	81	94	98	120	113	118	122	113	123	92	110	104	92	121	107	148	155	134	137	87	115	68	60	67	57	60	40	69	61	43	32	23	17	14	4	5	1
Brevoort Park	042	**3,455**	1,698	1,757	1,352	1,424	289	240	99	104	81	89	99	90	102	90	114	110	167	171	137	169	109	134	101	127	131	117	125	159	96	110	90	88	57	63	83	61	74	67	64	55	34	33	24	16	8	7	2	1
Briarwood	064	**4,952**	2,518	2,434	1,905	1,873	228	234	216	200	183	174	168	154	161	151	184	153	156	163	129	145	186	164	180	192	203	189	196	217	227	184	171	176	146	138	96	91	52	75	38	40	23	14	12	8	6	6	1	
Buena Vista	027	**3,072**	1,615	1,457	1,395	1,207	295	177	97	102	82	89	56	65	49	52	67	72	104	89	142	125	160	162	99	107	117	115	139	119	124	127	111	93	70	65	42	39	36	30	30	25	56	35	69	27	43	18	19	3
Caswell Hill	017	**3,719**	1,862	1,857	1,535	1,492	178	103	150	160	133	138	81	87	71	76	105	118	148	129	217	194	155	186	134	147	123	134	163	168	173	171	113	118	68	88	45	30	42	23	34	26	23	18	21	2	10	4	3	
Central Business District	025	**2,673**	1,519	1,154	1,456	1,112	792	381	32	26	27	24	14	11	12	2	17	10	46	40	110	122	94	98	52	87	40	83	64	56	67	87	82	78	102	75	94	80	111	59	129	77	170	81	178	55	93	23	17	6
Central Industrial	102	**218**	88	130	55	99	1	1	18	15	13	13	11	9	6	7	5	4	8	18	11	21	13	9	7	15	4	12	4	9	2	7	3	3		2	1	1												
City Park	050	**3,991**	2,113	1,878	1,912	1,670	476	224	90	91	83	80	41	60	45	50	49	47	192	163	256	239	182	198	134	162	116	130	158	168	129	130	140	127	112	100	81	64	105	57	108	45	84	29	76	21	17	7	5	1
CN Industrial	103	**46**	4	42	4	42	0	0	0	0	0	0								1				10		8	1	15	1	6	1	2	1																	
College Park	046	**5,319**	2,633	2,686	2,129	2,093	372	298	164	185	142	155	125	150	138	163	174	220	240	241	214	260	187	194	170	193	169	172	213	200	174	161	173	160	142	119	105	101	102	74	56	64	55	38	30	13	17	7	7	1
College Park East	047	**4,651**	2,345	2,306	1,857	1,814	209	204	166	170	142	146	140	125	140	140	151	148	227	217	207	223	166	181	144	160	153	151	188	179	172	160	159	147	147	125	85	93	46	46	33	39	18	14	17	8	5	4	5	
Confederation Park	006	**7,101**	3,509	3,592	2,567	2,628	195	171	337	361	284	307	244	229	253	264	266	285	257	280	339	352	310	324	288	289	263	293	251	270	209	220	206	181	144	127	90	80	37	45	32	23	14	12	11	8	8	2	3	1
Confederation Suburban Centre	057	**709**	384	325	271	216	41	32	58	51	48	44	36	34	19	18	15	23	42	17	44	32	33	25	32	27	22	19	15	13	18	24	11	9	8	8	8	9	11	8	9	8	6	4	2	1	5	1		1
Dundonald	007	**5,742**	2,898	2,844	2,165	2,090	169	122	236	244	190	215	193	192	214	207	245	259	261	247	241	245	206	203	215	191	232	199	282	294	230	227	140	151	80	92	53	51	38	25	32	22	18	13	16	6	10	4	2	1
Eastview	040	**3,781**	1,949	1,832	1,562	1,429	359	313	126	135	103	111	103	104	107	117	137	113	139	134	136	147	121	126	110	99	125	122	162	151	114	107	116	102	117	86	134	118	87	92	65	50	41	31	16	15	8	7	8	
Erindale	060	**4,475**	2,250	2,225	1,762	1,689	186	148	101	108	78	87	106	125	181	184	217	241	234	238	111	125	98	86	121	98	170	134	256	239	241	235	161	185	90	100	59	51	48	40	31	34	24	13	14	9	5		5	1
Exhibition	028	**2,412**	1,234	1,178	1,040	966	187	114	77	78	65	66	50	60	53	44	48	63	111	91	127	133	107	118	73	101	87	95	104	113	77	80	83	53	62	47	48	37	47	26	33	22	29	13	13	13	11	3	6	
Fairhaven	003	**5,282**	2,710	2,572	2,079	1,931	262	182	236	240	201	200	187	182	161	172	150	157	252	214	267	260	215	222	194	182	147	192	168	158	191	172	173	156	142	123	79	70	62	45	52	29	32	18	27	13	7	6	3	1
Forest Grove	049	**5,290**	2,664	2,626	2,080	1,998	173	155	180	212	153	177	143	158	172	178	211	199	306	304	283	296	179	192	164	161	156	146	231	194	227	188	164	181	102	97	60	58	45	42	26	22	18	23	14	8	7		3	2
Greystone Heights	043	**2,497**	1,233	1,264	973	963	187	160	93	96	82	84	64	76	70	87	76	88	111	98	102	109	72	96	91	79	82	91	88	95	95	94	69	64	44	43	37	35	46	44	47	30	38	32	15	14	3	4	1	1
Grosvenor Park	035	**1,524**	757	767	643	644	144	106	36	39	29	32	32	35	31	31	45	39	80	69	71	69	40	52	39	52	39	44	64	68	51	54	49	66	43	50	36	25	28	23	30	25	23	18	20	10	7	4		1
Hampton Village	010	**1,266**	643	623	442	419	11	9	94	102	80	87	59	58	41	43	33	27	35	29	85	74	100	87	66	61	45	60	27	31	27	27	23	19	11	11	1	3	7	4	1	2	1		1					
Haultain	032	**2,673**	1,399	1,274	1,190	1,079	177	112	86	86	81	76	37	55	57	37	61	56	119	134	144	146	149	116	96	108	82	78	113	100	118	112	86	90	79	54	44	33	34	27	37	22	26	18	21	7	12	3	3	2
Holiday Park	001	**1,636**	839	797	688	614	149	91	78	76	63	67	38	58	25	34	43	39	69	60	81	72	54	56	61	64	45	46	53	68	59	63	50	44	49	35	28	23	32	20	42	18	19	23	15	7	9		4	
Holliston	036	**3,460**	1,703	1,757	1,446	1,462	314	226	82	95	69	78	57	74	74	81	111	137	157	204	147	168	103	124	89	89	106	112	145	155	142	126	113	106	76	77	76	47	79	54	69	57	51	45	21	14	12	8	6	1
Hudson Bay Industrial	112	**34**	11	23	11	23	1	1	0	0	0	0					1				1	4	1	3		2	1	1	2	5		1	3	5	1	1	1	1												
Hudson Bay Park	018	**2,001**	1,086	915	946	787	395	185	44	42	38	40	38	29	33	36	52	42	58	82	69	69	62	96	50	53	48	53	79	78	73	71	53	44	38	37	34	26	67	42	63	45	79	34	80	25	59	9	13	4
Kelsey - Woodlawn	105	**900**	416	484	324	396	39	29	34	30	33	23	25	22	23	31	23	24	32	54	56	59	31	41	30	38	27	44	23	41	37	32	24	31	13	15	10	9	7	9	7	5	5	2	8	3	1	1	1	
King George	012	**2,097**	1,004	1,093	758	836	91	68	98	95	85	80	60	70	53	55	66	88	77	88	88	112	77	97	80	71	62	77	75	91	71	84	74	68	45	44	27	15	21	20	14	20	16	9	10	3	3	1		
Lakeridge	058	**4,215**	2,082	2,133	1,627	1,603	137	122	77	118	59	100	106	122	152	165	232	256	204	218	96	116	89	86	108	79	166	123	247	223	245	239	149	166	92	118	39	54	35	27	22	20	19	13	11	7	9	1	2	
Lakeview	044	**7,217**	3,632	3,585	2,982	2,835	331	319	181	212	147	181	176	179	189	226	267	297	401	379	307	335	230	239	228	201	207	185	304	233	318	310	320	273	207	228	115	123	84	79	56	74	42	23	19	14	11	5	4	1
Lakewood Suburban Centre	068	**1,567**	820	747	661	588	50	32	78	70	71	62	54	39	22	41	27	30	83	54	170	143	110	121	62	73	47	47	38	45	30	22	31	21	25	17	17	10	10	10	15	10	4	1	2		1	1	1	
Lawson Heights	055	**5,121**	2,544	2,577	2,023	2,009	262	225	163	208	141	177	115	149	144	147	197	177	221	221	211	217	197	199	136	172	149	156	210	179	229	213	200	175	132	170	92	96	58	60	49	33	34	22	18	8	8	6	3	
Lawson Heights Suburban Centre	054	**1,392**	912	480	906	471	671	317	4	4	2	3	3	3			4	4	21	8	12	17	9	14	11	9	17	11	25	17	36	20	40	22	61	35	57	34	99	46	128	63	165	78	118	55	83	37	21	4
Marquis Industrial	113	**52**	3	49	2	49	0	0	1	0	0	0	1					2		10		8		8		4		7	1	4	1	3		2		1														
Massey Place	009	**3,635**	1858	1,777	1,359	1,294	215	184	185	168	160	145	114	136	135	131	149	118	139	138	156	142	139	129	138	142	116	153	111	118	104	95	74	58	108	88	96	71	56	61	26	36	22	8	8	7	5	1	2	
Mayfair	019	**2,786**	1,284	1,502	1,003	1,201	130	117	125	122	108	105	64	78	62	62	79	91	105	112	130	152	112	148	108	118	85	124	102	153	87	93	71	86	41	63	35	40	33	30	22	23	21	15	12	4	4	3	3	2
Meadowgreen	011	**4,552**	2,220	2,332	1,640	1,718	235	195	218	218	187	189	162	168	141	156	147	169	204	204	185	210	190	202	153	161	128	156	147	158	138	154	107	130	96	80	64	53	60	61	43	40	28	27	25	13	11	1	4	
Montgomery Place	002	**2,752**	1,368	1,384	1,116	1,127	160	136	61	62	56	50	62	70	76	82	115	109	115	155	59	85	77	61	62	70	93	98	123	117	167	136	129	137	74	78	39	54	26	23	25	18	35	15	23	21	9	5	3	
Mount Royal	015	**4,633**	2,347	2,286	1,899	1,812	534	341	168	169	147	147	118	111	106	128	137	161	119	170	172	150	152	176	159	151	129	140	151	197	141	172	155	128	127	114	101	85	128	76	119	90	112	64	39	21	27	3	8	2
North Industrial	106	**139**	39	100	27	90	1	6	3	5	3	4	5	2	3	3	2	3		3	1	4	4	15	4	11	3	13	7	19	2	12	3	1	1	4		3				1	1	1		1				
North Park	051	**2,038**	1,030	1,008	835	809	137	99	85	70	77	63	38	51	51	51	59	60	89	63	107	104	87	115	74	82	65	66	72	89	71	79	64	48	39	38	35	30	30	22	35	21	18	17	12	6	7	3		
Nutana	026	**5,749**	3,036	2,713	2,652	2,332	497	304	153	163	129	143	109	93	89	82	102	127	279	212	314	280	235	256	220	232	173	177	213	204	229	216	255	193	192	194	123	88	96	63	85	68	80	49	70	28	29	6	14	2
Nutana Park	039	**2,870**	1,446	1,424	1,156	1,118	269	227	77	94	63	79	76	81	100	93	85	97	110	110	82	109	95	98	82	82	83	78	122	112	115	109	77	81	87	68	59	60	77	57	58	51	50	41	14	16	8	2	3	
Nutana Suburban Centre	041	**2,604**	1,740	864	1,685	788	1,452	625	11	18	9	15	17	19	18	24	16	24	18	10	23	10	10	7	20	8	21	16	17	23	25	21	26	32	68	30	97	46	158	82	287	126	389	153	304	154	168	49	49	15
Pacific Heights	005	**4,273**	2,085	2,188	1,596	1,611	134	131	161	190	128	162	125	147	142	166	155	156	155	167	173	187	165	172	156	171	161	144	144	138	178	157	152	151	117	139	64	67	27	33	19	17	13	9	6	5	4		1	
Parkridge	004	**5,178**	2,642	2,536	1,940	1,889	160	133	221	202	175	171	203	167	199	194	216	209	203	272	205	199	208	163	179	173	182	161	247	213	219	207	147	182	99	92	46	50	27	27	31	21	25	25	15	6	12	3	4	1
Pleasant Hill	013	**4,986**	2,393	2,593	1,745	1,915	161	154	293	304	254	270	185	158	126	148	160	178	237	203	228	200	188	190	188	222	146	241	169	232	161	191	101	109	89	97	33	50	42	42	22	27	33	20	17	9	9	5	5	1
Queen Elizabeth	030	**2,577**	1,305	1,272	1,080	969	162	115	82	109	72	96	50	67	62	80	82	107	111	128	136	126	106	100	80	71	78	80	120	86	95	91	92	83	59	42	27	21	40	28	37	18	34	26	15	17	6	5	3	
Richmond Heights	052	**976**	529	447	450	356	208	112	27	28	25	27	21	21	22	24	20	27	31	32	29	27	24	26	16	24	27	26	39	32	25	38	21	13	21	18	33	21	39	19	39	30	37	29	36	12	19		5	1
River Heights	053	**4,572**	2,282	2,290	1,865	1,802	296	285	105	136	88	104	94	151	151	132	157	169	151	200	159	193	130	121	138	144	163	128	194	181	212	174	177	164	172	144	112	109	78	78	46	51	27	30	16	11	10	5	7	1
Riversdale	014	**2,556**	1,097	1,459	839	1,187	106	111	101	87	84	77	64	73	63	67	86	99	89	122	101	132	75	123	72	134	84	110	84	126	73	121	60	93	56	71	35	47	20	27	25	24	11	6	6	5	6	1	3	1
Rosewood	063	**11**	3	8	3	3	0	0	0	2	0	2		1		2							1	1	1	1			1	1																				
Silverspring	061	**5,184**	2,586	2,598	1,825	1,744	160	144	199	234	151	180	247	245	231	289	210	233	163	151	88	127	178	116	252	217	292	268	250	279	174	179	115	91	75	79	62	54	38	36	26	25	11	17	9	8	6	3	8	1
Silverwood Heights	056	**10,883**	5,481	5,402	4,384	4,259	466	404	303	303	253	250	271	294	325	324	438	485	556	559	370	437	338	335	264	312	357	303	492	395	554	494	487	470	310	340	159	172	115	106	78	62	42	40	41	14	21	8	10	2
South West Industrial	108	**22**	9	13	6	13	0	0	2	0	2	0	1						2		1	3	1	3		2		1	2	2		2																		
Stonebridge	037	**2,156**	1,092	1,064	830	761	116	67	137	166	123	153	63	74	50	48	41	45	49	58	158	116	164	168	102	99	84	93	48	54	40	41	31	25	23	23	18	19	15	9	12	7	20	14	28	12	16	4	7	2
Sutherland	048	**5,035**	2,537	2,498	2,056	1,986	335	233	216	224	190	195	132	133	84	113	122	132	317	271	320	309	222	234	179	212	140	163	142	163	146	145	114	116	94	79	69	57	76	46	80	64	62	40	32	21	12	5	4	
Sutherland Industrial	109	**108**	46	62	6	23	0	0	7	8	3	5	19	11	12	13	6	10		3		2	1	4				1	1	5	3	5	1	2		1														
The Willows	031	**327**	170	157	153	150	26	30	5	2	5	2	2		4	3	6	9	13	10	7	14	6	2	3	5	7	5	13	13	25	21	24	19	29	24	9	10	5	9	4	4	4	7	2		2			
U of S Lands M.A.	715	**270**	93	177	84	166	0	2	3	6	3	6	4	2	1	2	11	9	20	39	17	54	20	25	6	12	2	8	2	6	3	4		4	4	4		2												
U of S Lands South M.A.	716	**681**	324	357	269	298	0	0	39	31	34	27	17	16	3	11	4	10	89	76	92	76	45	75	25	29	10	25	3	8	2	4																		
University Heights Suburban Centre	067	**1,360**	770	590	709	522	348	229	9	16	9	12	7	8	18	27	40	37	45	32	58	62	37	36	27	30	20	26	24	14	37	29	38	21	62	27	67	41	90	47	102	72	58	43	26	20	4	3	1	3
Varsity View	033	**3,292**	1,720	1,572	1,505	1,367	346	161	91	78	70	72	77	52	35	46	64	82	238	233	227	239	139	135	89	131	68	90	83	73	114	92	106	102	64	64	40	39	38	26	48	31	78	22	66	25	57	12	19	6
West Industrial	111	**46**	17	29	12	24	0	1	2	2	2	2	1	1	2	1		1	2	1	2	5	2	4	1	1	1	2		6	2	1	1	3	1					1										
Westmount	016	**2,656**	1,314	1,342	976	980	99	83	138	153	119	128	87	110	80	77	96	77	132	107	117	155	120	112	106	101	99	99	83	108	68	73	67	73	41	39	29	28	28	18	18	17	13	13	5	6	5	1	1	
Westview	008	**3,975**	1,998	1,977	1,454	1,441	224	212	180	194	144	168	164	148	138	138	148	151	119	140	158	124	154	145	134	151	148	145	139	159	127	99	99	110	102	87	103	90	65	62	21	41	18	11	13	6	3	2	1	
Wildwood	045	**7068**	3841	3227	3386	2761	1181	750	164	153	144	129	104	117	106	128	161	164	272	290	323	318	203	216	171	150	167	168	202	177	249	196	305	222	253	202	233	172	220	160	258	166	213	130	163	86	65	29	29	7
Willowgrove	062	**3,132**	1,577	1,555	1,101	1,049	42	41	225	255	193	222	117	118	103	95	99	106	78	71	177	153	228	211	165	156	106	117	105	100	79	82	53	53	32	30	18	18	11	12		3	1	3	8	3	4	2		
Faulty/Unmatched*	999	**1,282**	626	656	31	66	0	0	181	201	143	160	166	160	160	177	152	130	4	16	1	4		3		1		2		2		1																		
Saskatoon Postal Outlet**		**1,579**	688	891	587	780	87	99	26	37	23	28	22	30	33	34	42	33	57	53	42	68	37	47	45	64	44	69	71	103	71	91	73	88	41	84	32	46	19	26	21	17	8	8	5	2	1		1	
City of Saskatoon Total		**222,559**	**112,744**	**109,815**	**89,614**	**85,493**	**16,362**	**11,419**	**8,033**	**8,437**	**6,774**	**7,179**	**6,077**	**6,324**	**6,127**	**6,496**	**7,242**	**7,609**	**9,282**	**9,289**	**9,441**	**9,761**	**8,172**	**8,467**	**7,257**	**7,626**	**7,130**	**7,424**	**8,482**	**8,563**	**8,188**	**7,990**	**6,894**	**6,637**	**5,316**	**5,031**	**3,792**	**3,391**	**3,371**	**2,632**	**3,100**	**2,315**	**2,730**	**1,679**	**1,975**	**974**	**1,036**	**347**	**358**	**81**
Rural Route***		**5,027**	2,460	2,567	1,937	2,088	251	277	162	113	132	93	125	120	155	156	181	189	219	222	130	161	120	118	142	123	151	172	242	222	268	300	203	233	141	181	106	111	66	74	32	50	20	29	16	7	7	4	4	2
Grand Totals		**227,586**	**115,204**	**112,382**	**91,551**	**87,581**	**16,613**	**11,696**	**8,195**	**8,550**	**6,906**	**7,272**	**6,202**	**6,444**	**6,282**	**6,652**	**7,423**	**7,798**	**9,501**	**9,511**	**9,571**	**9,922**	**8,292**	**8,585**	**7,399**	**7,749**	**7,281**	**7,596**	**8,724**	**8,785**	**8,456**	**8,290**	**7,097**	**6,870**	**5,457**	**5,212**	**3,898**	**3,502**	**3,437**	**2,706**	**3,132**	**2,365**	**2,750**	**1,708**	**1,991**	**981**	**1,043**	**351**	**362**	**83**

Notes:

* Faulty/Unmatched refers to postal codes know to be located within the City, but which were unable to be mapped to a neighbourhood

** Saskatoon Postal Outlet refers to postal codes assigned to Registered Postal Outlets or the Main Postal Station within Saskatoon City Limits. It is not possible to determine whether all of these individuals are Saskatoon residents, but it is assumed that most are.

*** Rural Route postal codes include routes partially within City limits. Therefore a small portion of these individuals are residents of Saskatoon, but the majority will reside outside the city.