






SASKATOON AND AREA WETLANDS



STEWART AND KANTRUD WETLAND CLASSIFICATION

-  CLASS 1 - EPHEMERAL WETLANDS
-  CLASS 2 - TEMPORARY WETLANDS
-  CLASS 3 - SEASONAL PONDS AND LAKES
-  CLASS 4 - SEMI-PERMANENT PONDS AND LAKES
-  CLASS 5 - PERMANENT PONDS AND LAKES



Planning & Development Branch
NOTE: The information contained on this map is for reference only and not to be used for legal purposes. This map may not be reproduced without the expressed written consent of Community Services - Future Growth, Mapping & Research Section.
DRAWING NOT TO BE SCALED
August 27, 2013
N:\Planning\MAPPING\Requests\Internal\City Planning\Wetlands Study RFP\Wetland Study Policy.dwg