


# Predicted Fire Response Areas

## Current Fire Station Locations


Area with a 4 min. response - 97.6 km2

Citywide Overlap - 15.4% (15.0 km2)


No. of Stations - 9



**Legend**




Fire Stations




Overlap (4min)


**Response Time  
( Minutes )**




0 - 4




4 - 5



5 - 6



6 - 7



7 - 8

