


# Predicted Fire Response Areas

## Proposed Relocation of Fire Stations


Area with a 4 min. response - 102.4 km2


Citywide Overlap - 12.1% (12.4 km2)

No. of Stations - 9



Legend

 Fire Stations

 Overlap (4min)

Response Time  
( Minutes )

0 - 4

4 - 5

5 - 6

6 - 7

7 - 8

Map created on June 10, 2016.  
(Road network data updated on Nov.4, 2015.)