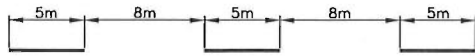
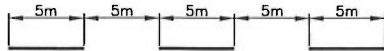


# LONGITUDINAL



DASHED LANE LINE (100mm WIDE)



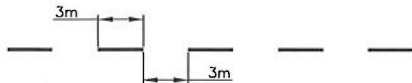
TURN BAY LINE (100mm WIDE)



SOLID LINE (100mm WIDE)



WIDE SOLID LINE (200mm WIDE)



BUS BAY LINE (100mm WIDE)



GUIDING LINE (100mm WIDE)



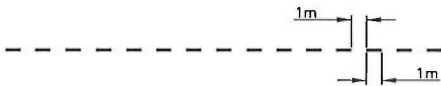
CONTINUITY LANE LINE (200mm WIDE)



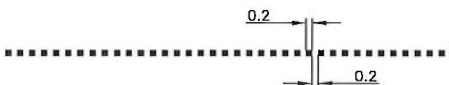
ROUNDBOUT YIELD LINE – SINGLE LANE EXPRESS (WHITE)



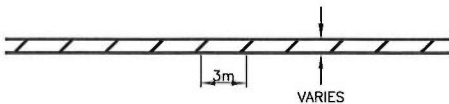
ROUNDBOUT YIELD LINE – MULTI LANE EXPRESS (WHITE)



DASHED BIKE LANE LINE (100mm WIDE)



ELEPHANTS FEET BICYCLE CROSSING LINE (200mm WIDE)



BIKE LANE BUFFER STRIP  
 - SOLID LINE 100mm WIDE  
 - DIAGONAL HATCHING 100mm WIDE  
 - DIAGONAL HATCHING ANGLED AT A 1:1 OR 2:1 RATIO

<p>PLAN DESCRIPTION/REVISIONS</p>	 <p><b>City of Saskatoon</b> Transportation &amp; Construction Department</p>	<p>APPROVED</p>
<p>4</p> <p>3</p> <p>2</p> <p>1</p>		<p><i>Goran Lazic</i></p> <p>ENGINEER</p>
<p>DRAWN BY <u>SJK</u></p> <p>DATE <u>2019-NOV-29</u></p>	<p>LONGITUDINAL PAVEMENT MARKINGS</p>	<p><i>noheli Baudin</i></p> <p>ENGINEER</p>
<p>SCALE : HOR. <u>1:500</u> VERT. <u>1:500</u></p>		<p>PLAN NO. <u>102-0034-017r001</u></p>