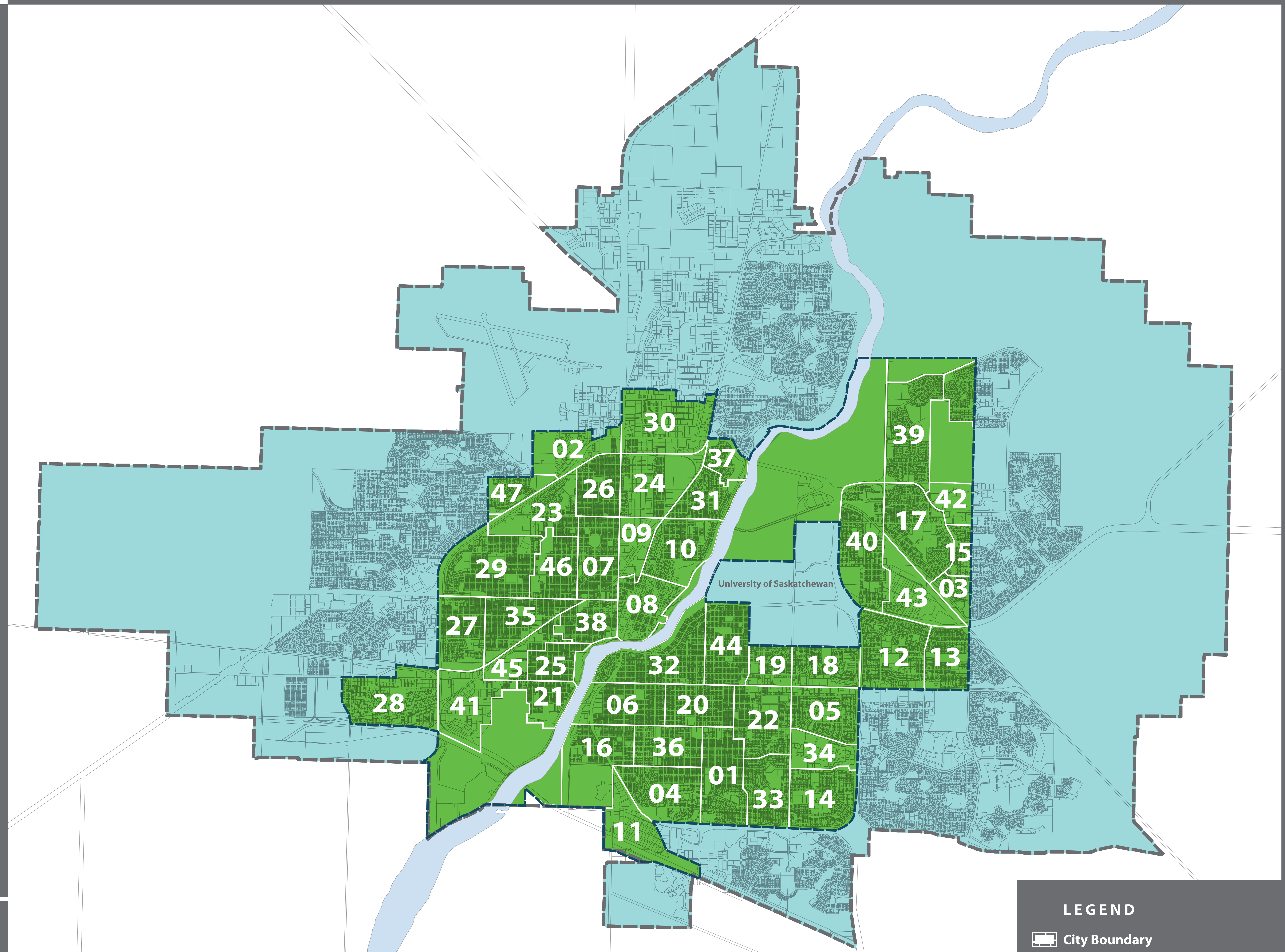





SL&P Service Area

- 01 Adelaide/Churchill
- 02 Airport Business Area
- 03 Arbor Creek
- 04 Avalon
- 05 Brevoort Park
- 06 Buena Vista
- 07 Caswell Hill
- 08 Central Business District
- 09 Central Industrial
- 10 City Park
- 11 C.N. Industrial
- 12 College Park
- 13 College Park East
- 14 Eastview
- 15 Erindale
- 16 Exhibition
- 17 Forest Grove
- 18 Greystone Heights
- 19 Grosvenor Park
- 20 Haultain
- 21 Holiday Park
- 22 Holliston
- 23 Hudson Bay Park
- 24 Kelsey Industrial
- 25 King George
- 26 Mayfair
- 27 Meadow Green
- 28 Montgomery Place
- 29 Mount Royal
- 30 North Industrial
- 31 North Park
- 32 Nutana
- 33 Nutana Park
- 34 Nutana Suburban Centre
- 35 Pleasant Hill
- 36 Queen Elizabeth
- 37 Richmond Heights
- 38 Riversdale
- 39 Silverspring
- 40 Sutherland
- 41 South West Industrial
- 42 University Heights
- 43 Sutherland Industrial
- 44 Varsity View
- 45 West Industrial
- 46 Westmount
- 47 Westview



LEGEND

-  City Boundary
-  Saskatoon Light & Power Electric System Franchise Boundary
-  SaskPower Service Area

SaskPower provides power service to the areas outside the SL&P boundary. The boundary intersects the following neighbourhoods: Airport Business Area (02), Arbor Creek (03), College Park East (13), Erindale (15), North Industrial (30), University Heights (42), and Westview (47). The University of Saskatchewan is also serviced by SaskPower.