



Lawson Heights / Lawson Heights Suburban Centre Neighbourhood Traffic Review

October 3, 2019
7:00 pm – 9:00 pm



Agenda

1. Welcome & Introductions
2. Traffic Management Presentation
3. Draft Neighbourhood Traffic Plan Discussion - Seeking Your Input
4. Next Steps - Where From Here?
5. Question/Answers

Having a Productive Discussion

- A Chance to Listen to Others and Share Your Ideas
- Respectful
- Orderly Participation
- Limit Repetitive Discussion

Outline

1. Neighbourhood Traffic Review (NTR) Process
2. How We Got Here
3. What We Heard
4. What We Did
5. What We Propose

Neighbourhood Traffic Review Process

- Address neighbourhood traffic issues on local and collector streets:
 - Speeding concerns
 - Shortcutting concerns
 - Pedestrian safety
 - Intersection safety

Study Area

- Study Limits
 - Lenore Drive to the north, Whiteswan Drive/Spadina Crescent to the east, Warman Road to the west and Primrose Drive/La Ronge Road to the south
- Local and Collector Roads

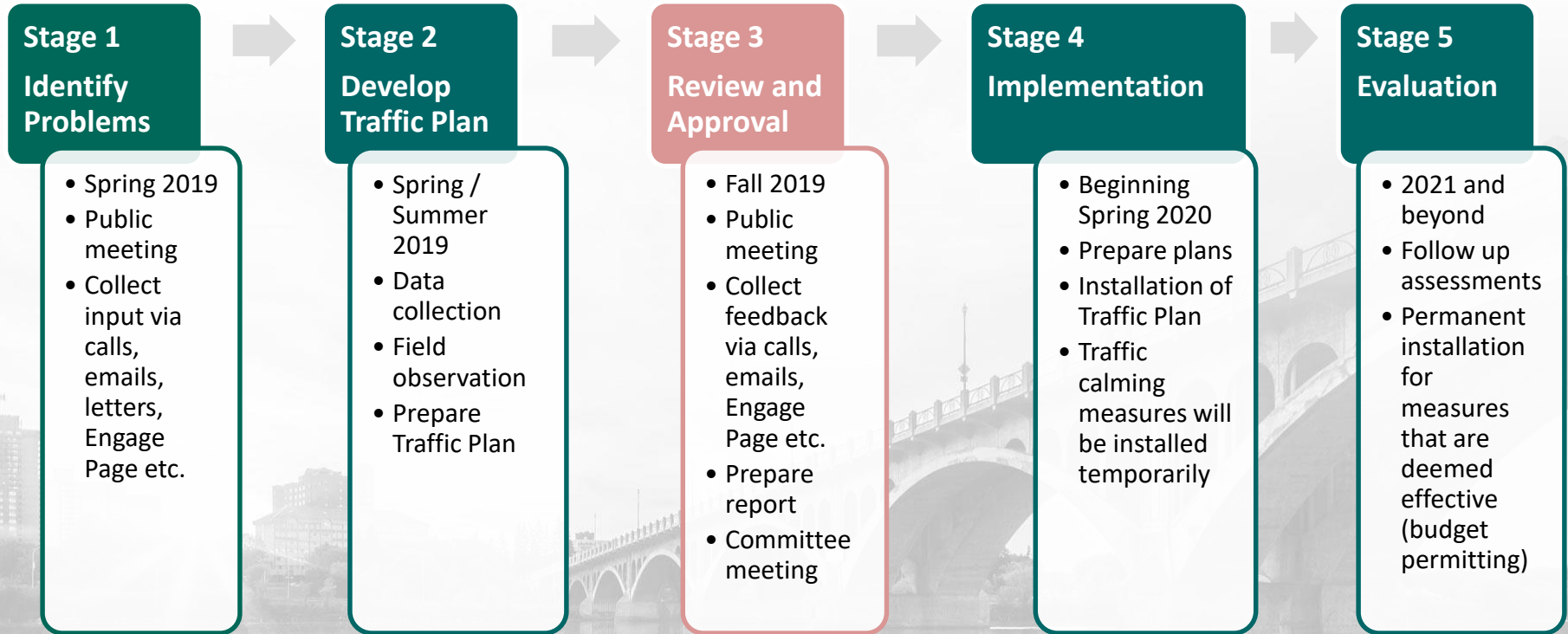


Neighbourhood Traffic Review Process



We are here

Neighbourhood Traffic Review Schedule



What We Heard

A. Speeding and Shortcutting Concerns:

- Whiteswan Drive
- Pinehouse Drive
- Redberry Road
- La Loche Road
- Reindeer Road
- Saguenay Drive
- Wathaman Crescent

What We Heard

B. Pedestrian Safety Concerns:

- Pinehouse Drive & La Ronge Road
- Pinehouse Drive & Reindeer Road
- Redberry Road & Reindeer Road
- La Loche Road & Chitek Crescent (south intersection)
- Redberry Road & Frobisher Crescent/Candle Crescent
- Redberry Road & Wathaman Crescent/Frobisher Crescent
- La Ronge Road at Bethany Manor

What We Heard

C. Intersection Safety and Delay Concerns:

- Pinehouse Drive & Primrose Drive
- Pinehouse Drive & La Ronge Road
- Pinehouse Drive & Reindeer Road
- Pinehouse Drive & Saguenay Drive
- Pinehouse Drive & Spadina Crescent/Whiteswan Drive
- Lenore Drive & Whiteswan Drive
- Lenore Drive & La Loche Road
- Redberry Road & Reindeer Road

What We Heard

C. Intersection Safety and Delay Concerns (con't):

- School Zones
 - Lenore Drive
 - Primrose Drive
 - Pinehouse Drive

What We Heard

D. Other Concerns:

- Parking
- Noise
 - Pinehouse Drive & Spadina Crescent / Whiteswan Drive
- No issues
- *Note: This is a sample of concerns received and does not include every reported traffic issue for this area*

What We Did

- Field observations
- Data collection:
 - 10 pedestrian counts
 - 12 intersection counts
 - 7 traffic volume / speed studies
- Collision Analysis

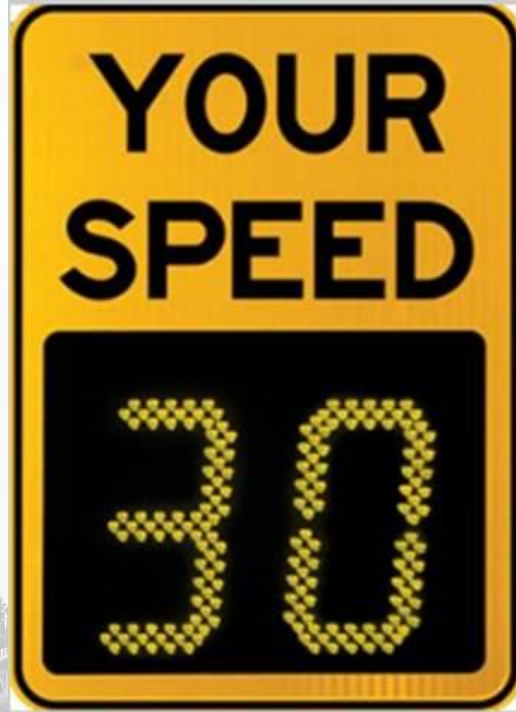
Additional Studies / Projects

- Traffic Signals at Primrose Drive & Lawson Heights Mall Access (by Tim Hortons)
 - These signals are planned to be installed in 2020 pending coordination and confirmation from the mall.

What We Propose

- Stop signs
- Sidewalks
- Parking restrictions
- Speed display devices
- Median islands
- Active Pedestrian Corridor device
- School Zone Adjustments

Speed Display Device



Median Islands



Active Pedestrian Corridor

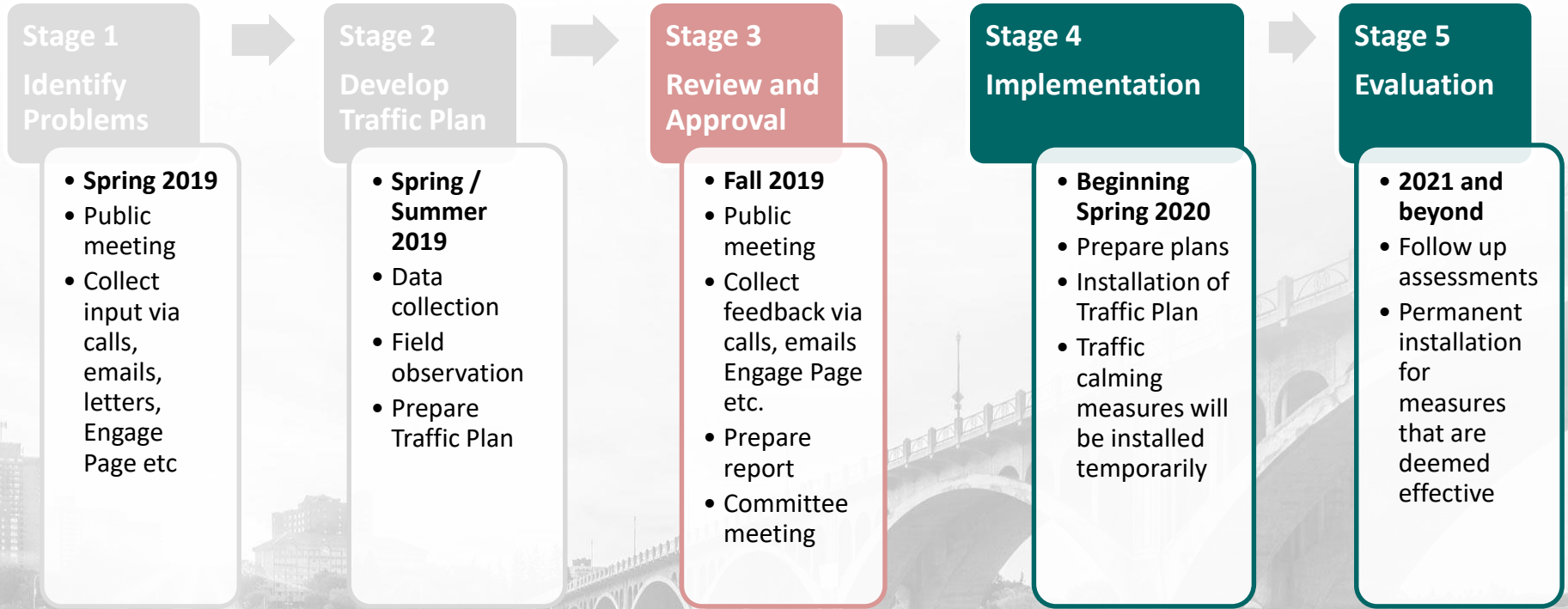


SMALL GROUP DISCUSSIONS

How Did You Hear About the Meeting?

- Please take a minute to fill out the evaluation form.

Next Steps



Next Steps

1. Send comments no later than November 1, 2019
2. Additional consultation if required
3. Present traffic plan to City Council as information
4. If City Council approval is required, an additional recommendation will be included in the report to City Council.
5. What if I don't agree?

Stay Engaged

- Subscribe for updates at www.saskatoon.ca/NTR
- Post comments at www.saskatoon.ca/engage

The screenshot shows the City of Saskatoon website's navigation bar with links for 'Create Account', 'Sign in', 'Accessibility', 'Engage', 'Contact Us', and 'Search'. Below the navigation bar, there are service categories: 'Services for Residents', 'Moving Around', 'Parks, Recreation & Attractions', 'Community, Culture & Heritage', 'Business & Development', 'New to Saskatoon', and 'City Hall'. The breadcrumb trail reads: 'Home > Moving Around > Driving & Roadways > Managing Traffic > Traffic Studies > Neighbourhood Traffic Reviews'. The main content area is titled 'Neighbourhood Traffic Reviews' and includes a 'Subscribe to Traffic Review Notifications' link. The text describes the process: a typical review begins with a community meeting held between March and June, where residents express concerns. The Transportation Division then reviews these concerns and follows up with assessments such as signage, speed and pedestrian studies, and site observations. Recommendations are presented to residents at a secondary meeting held between September and December. Once approved by the Council, measures are implemented. A list of measures includes: installing pedestrian crosswalks, no parking, stop and yield, speed signs; installing temporary traffic calming measures until proven effective; and installing permanent measures like sidewalks when funding is available. Online discussions are posted on 'Shaping Saskatoon' for one month after community meetings. Residents can also report concerns by calling Transportation Customer Service at 306-975-2454 or by completing a 'Community Traffic Issue report'.

The screenshot shows the City of Saskatoon website's navigation bar with links for 'Create Account', 'Sign in', 'Accessibility', 'Engage', 'Contact Us', and 'Search'. Below the navigation bar, there are service categories: 'Services for Residents', 'Moving Around', 'Parks, Recreation & Attractions', 'Community, Culture & Heritage', 'Business & Development', 'Environmental Initiatives', and 'City Hall'. The main content area features a large image of a street with trees and a stop sign. The title is 'Lawson Heights and Lawson Heights Suburban Centre'. The text below the image reads: 'The Neighbourhood Traffic Review Process provides the opportunity to consider and address traffic concerns for a neighbourhood as a whole.' Below the image, there is an 'Engage' section with a dropdown menu showing 'Engage', 'Background', and 'Process'. At the bottom, there is a 'Contact Us' link.

The screenshot shows the City of Saskatoon website's navigation bar with links for 'Create Account', 'Sign in', 'Accessibility', 'Engage', 'Contact Us', and 'Search'. Below the navigation bar, there are service categories: 'Services for Residents', 'Moving Around', 'Parks, Recreation & Attractions', 'Community, Culture & Heritage', 'Business & Development', 'Environmental Initiatives', and 'City Hall'. The main content area features a large image of a bridge over a river. The title is '2018 Neighbourhood Traffic Review'. Below the image, there is a 'Contact Us' link.

