

Riversdale

Neighbourhood Traffic Review

Tuesday, October 23, 2018

6:00pm – 8:00pm

Agenda

1. Welcome & Introductions
2. Traffic Management Presentation - Draft Neighbourhood Traffic Plan
3. Draft Plan (small group) Discussion - Seeking Your Input
4. Next Steps - Where From Here?
5. Question/Answers

Having a Productive Discussion

- A Chance to Listen to Others and Share Your Ideas
- Respectful
- Orderly Participation
- Limit Repetitive Discussion

Outline

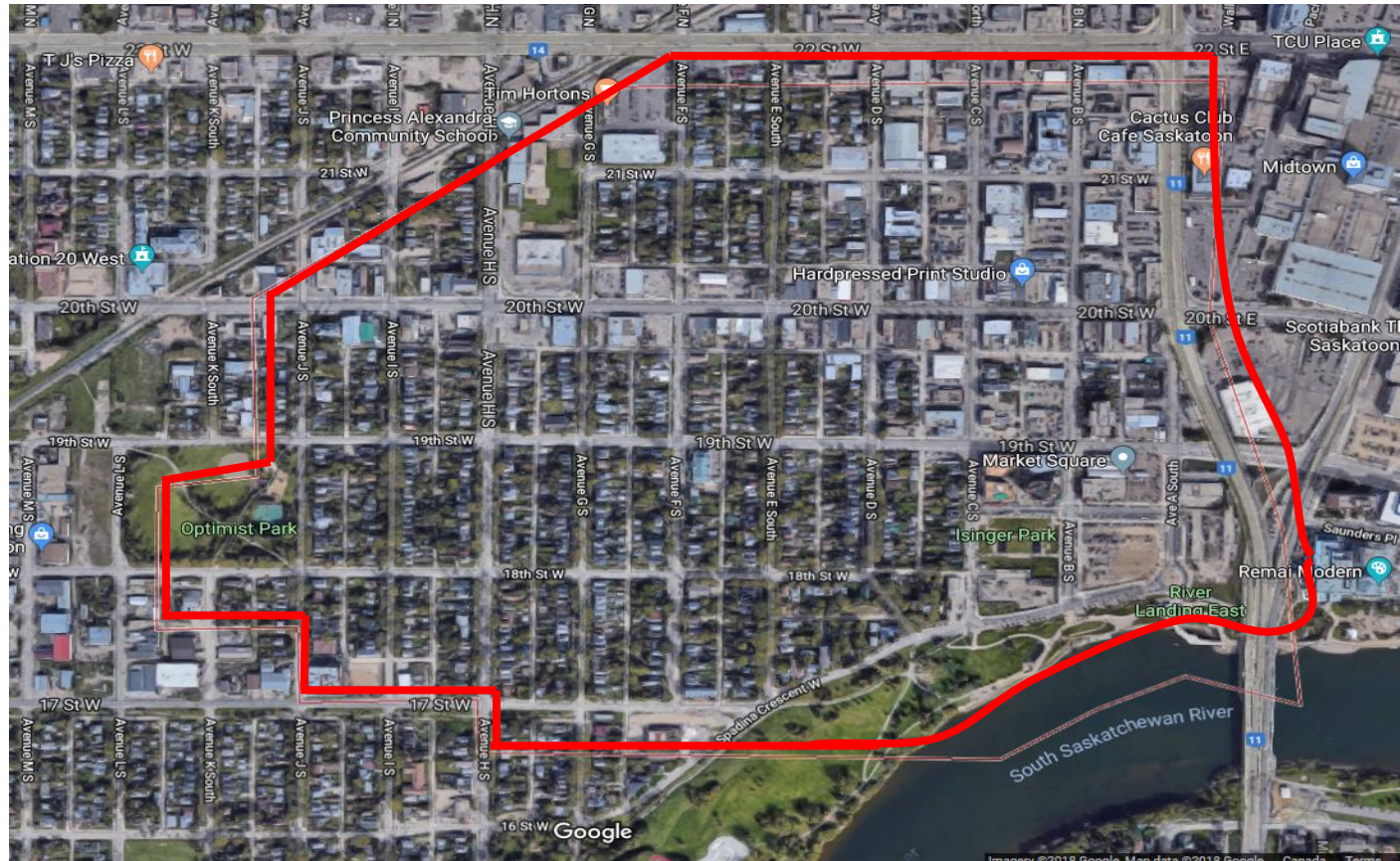
1. Neighbourhood Traffic Review (NTR) Process
2. How We Got Here
3. What We Heard
4. What We Did
5. What We Propose

Neighbourhood Traffic Review Process

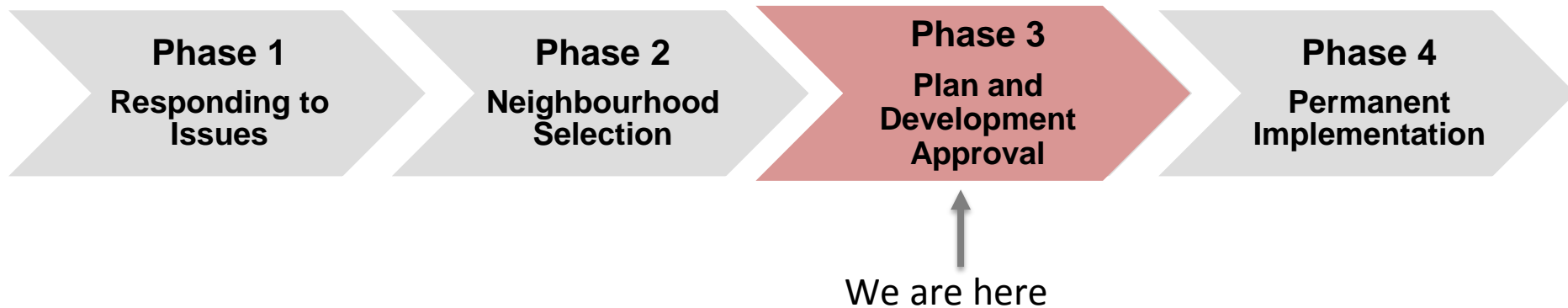
- Address neighbourhood traffic issues on local and collector streets:
 - Speeding concerns
 - Short-cutting concerns
 - Pedestrian safety
 - Intersection safety

Riversdale Study Area

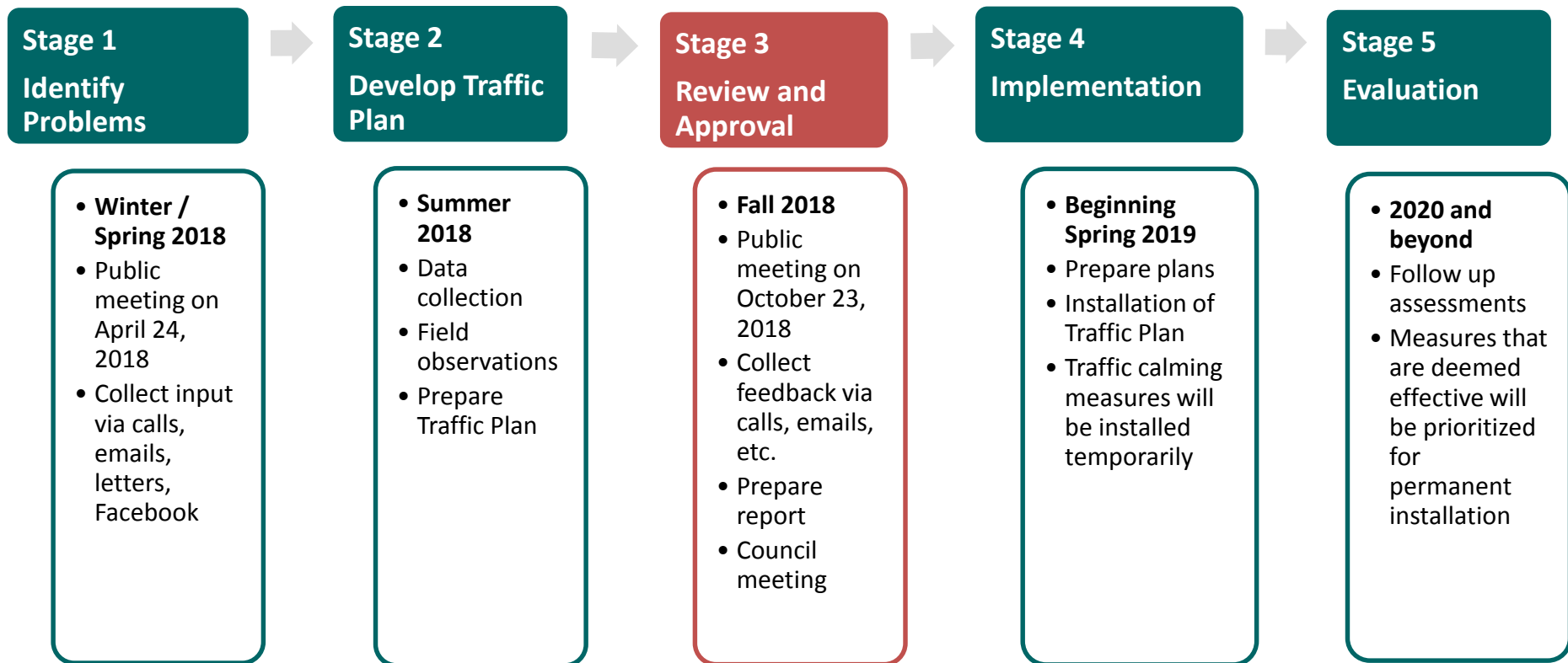
- **Study Limits**
 - Idylwyld Drive
 - 22nd Street
 - 17th Street / Spadina Crescent West
 - Avenue K South
- **Local and collector roads**



Neighbourhood Traffic Review Process



Neighbourhood Traffic Review Schedule



What We Heard

A. Speeding / Short-Cutting Concerns:

- Spadina Crescent
- Avenue H (back alley)
- 19th Street
- 20th Street
- Avenue H in front of School
- Avenue F
- Avenue K
- Avenue I
- Avenue B
- 17th Street

What We Heard

B. Pedestrian Safety Concerns:

- 17th Street and Spadina Crescent
- 20th Street and Avenue K
- 20th Street and Avenue E
- 20th Street and Idylwyld Drive
- 22nd Street and Idylwyld Drive

What We Heard

C. Intersection Safety and Delay Concerns:

- 22nd Street and Avenue C
- Avenue F and 21st Street
- 17th Street and Avenue H
- 17th Street and Spadina Crescent

D. Other Concerns:

- Parking related concerns

What We Did

- Compiled Information:
 - Past Studies
 - Comments from initial meeting
 - Resident input (phone calls, emails, letters)
 - Comments from online discussions
- Collected Data:
 - Traffic Studies
 - 5 Intersection / Pedestrian counts
 - 18 – 7 day traffic volume count & speed measurements
 - Collision history
- Site visits / Field Reviews
- Assessed the Issues
- Generated Proposed Recommendations

What We Propose

- Median islands
- Curb extensions
- Active pedestrian corridors (APC)
- Four way stop
- Speed display boards
- Speed signs

Median Island



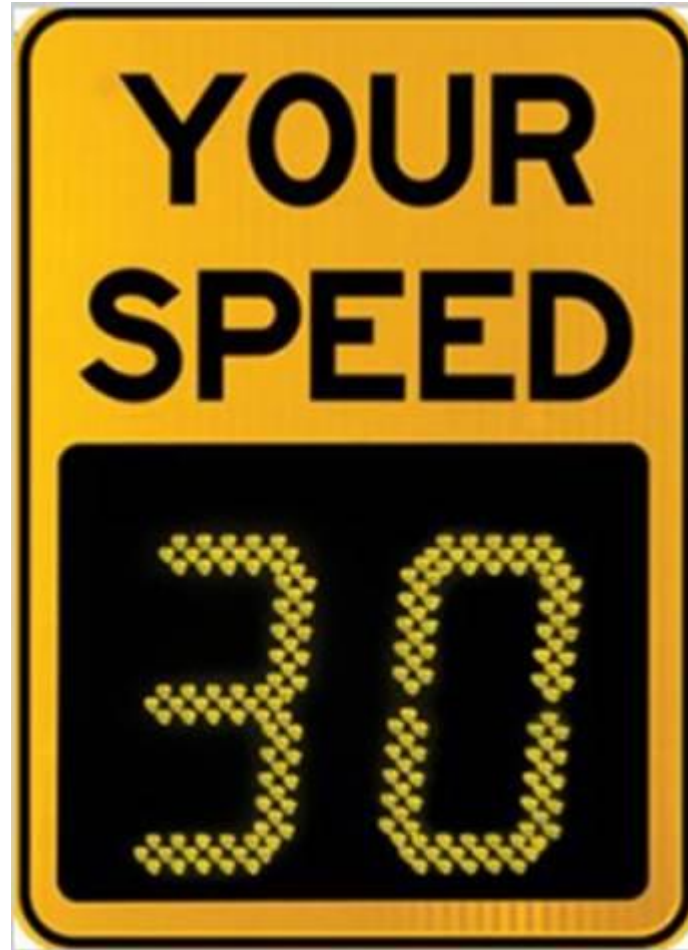
Curb Extensions



Active Pedestrian Corridor



Speed Display Board

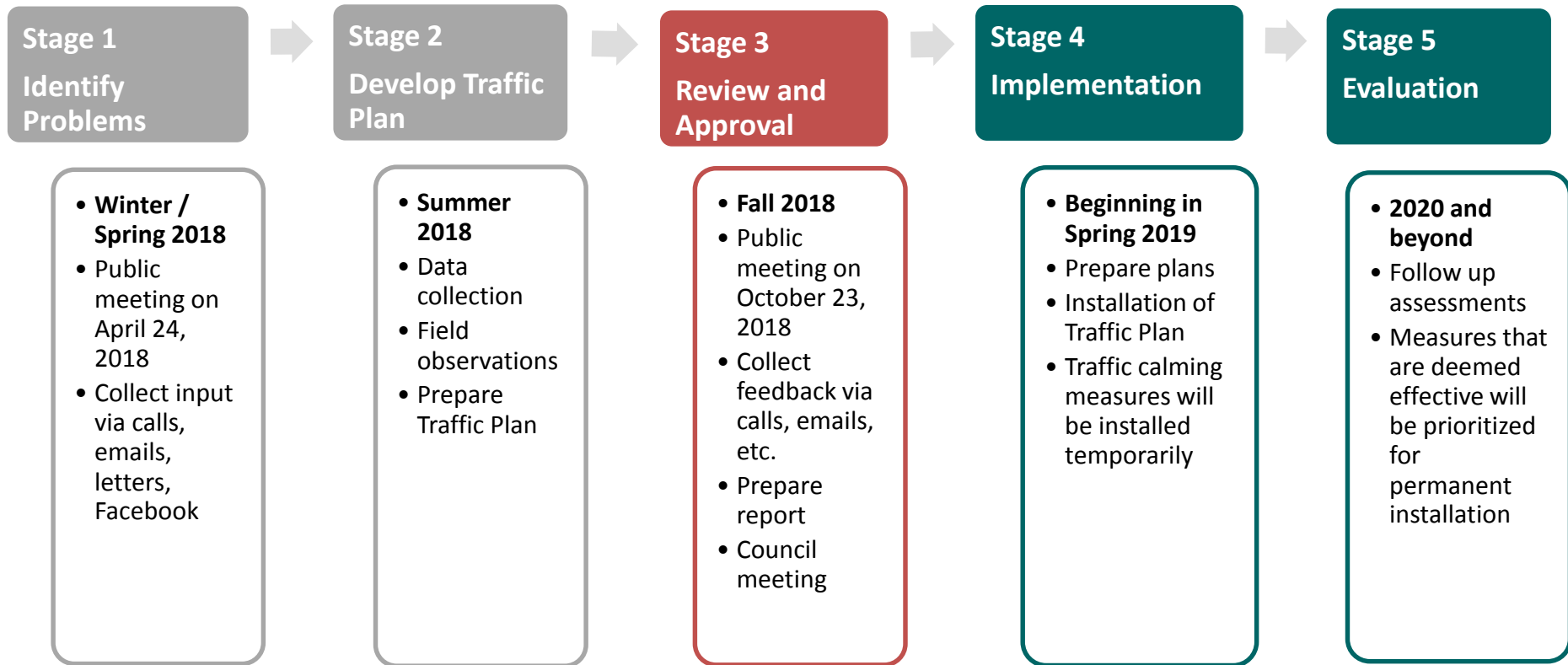


Small Group Discussions

How Did You Hear About the Meeting?

- Please take a minute to fill out the evaluation form

Next Steps

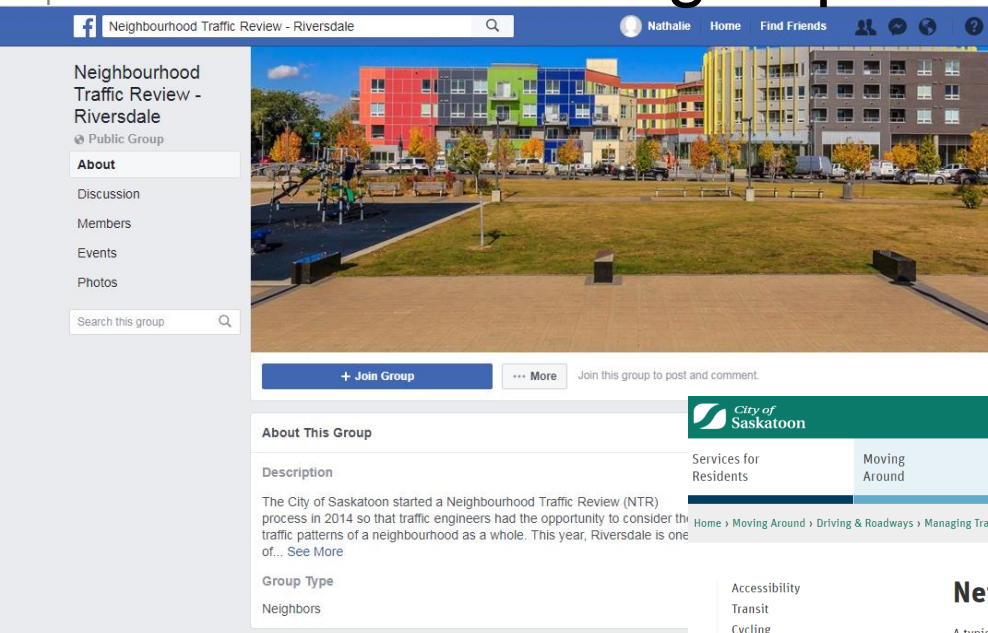


Next Steps

1. Send comments no later than **November 25, 2018**
2. Additional public input via the Engage page no later than **November 25, 2018**
<https://www.saskatoon.ca/engage/riversdale>
3. Additional consultation if required
4. Present traffic plan to City Council as information
5. If City Council approval is required, an additional recommendation will be included in the report to City Council?
6. What if I don't agree?

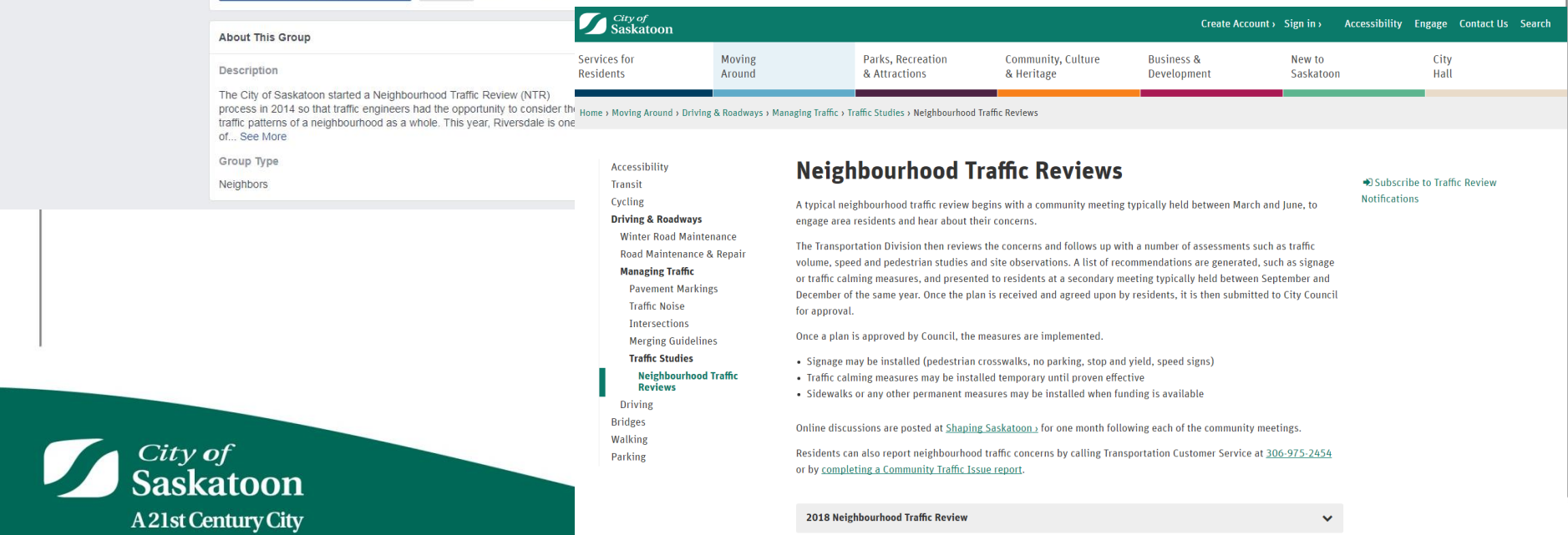
Stay Engaged

Join our Facebook group



The screenshot shows a Facebook group page for 'Neighbourhood Traffic Review - Riversdale'. The page features a cover photo of a modern, colorful residential building with a playground in the foreground. The left sidebar includes navigation options like 'About', 'Discussion', 'Members', 'Events', and 'Photos'. A search bar is located at the bottom of the sidebar. The main content area shows the group name and a 'Join Group' button.

Subscribe for updates at
www.saskatoon.ca/NTR



The screenshot displays the City of Saskatoon website's 'Neighbourhood Traffic Reviews' page. The header features the City of Saskatoon logo and navigation links such as 'Create Account', 'Sign in', 'Accessibility', 'Engage', 'Contact Us', and 'Search'. A horizontal menu lists various services: 'Services for Residents', 'Moving Around', 'Parks, Recreation & Attractions', 'Community, Culture & Heritage', 'Business & Development', 'New to Saskatoon', and 'City Hall'. The main content area is titled 'Neighbourhood Traffic Reviews' and includes a 'Subscribe to Traffic Review Notifications' button. The text explains the process of a neighbourhood traffic review, from community meetings to the submission of plans to City Council. A sidebar on the left lists various transportation services, with 'Neighbourhood Traffic Reviews' highlighted. The footer shows the City of Saskatoon logo and the text 'A 21st Century City'. A dropdown menu at the bottom indicates '2018 Neighbourhood Traffic Review'.

