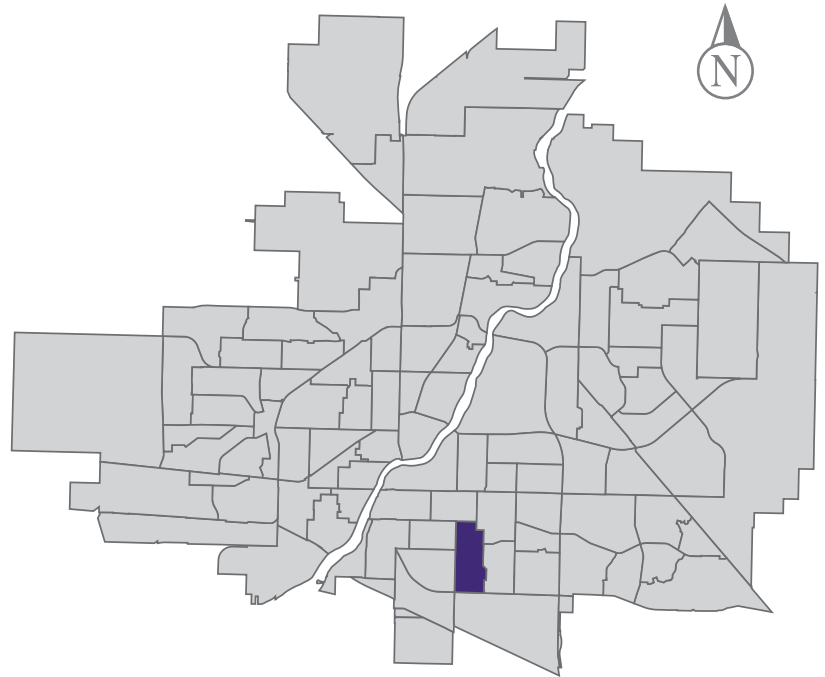
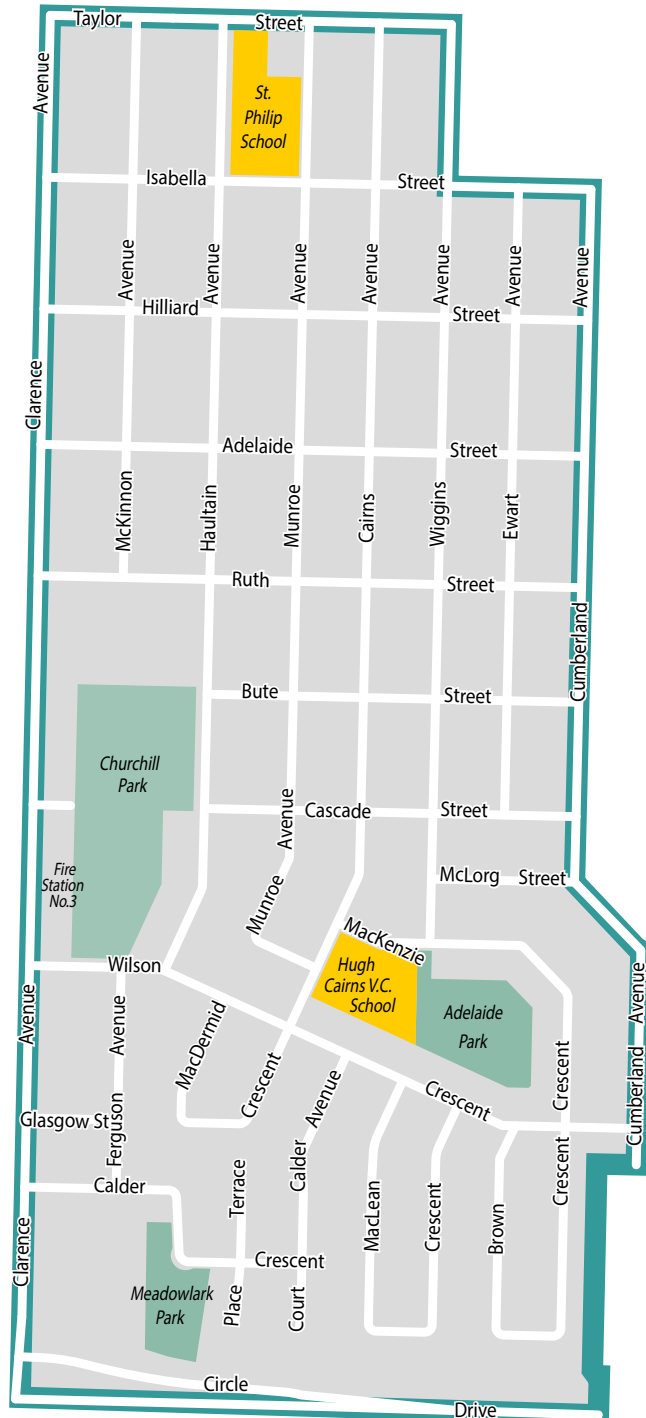


Adelaide/Churchill

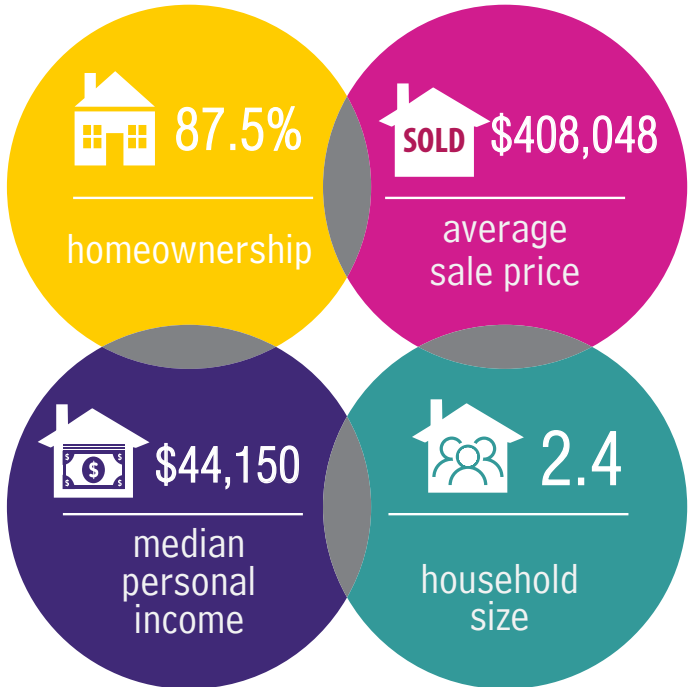
MUNICIPAL WARD 7



Population
3,689

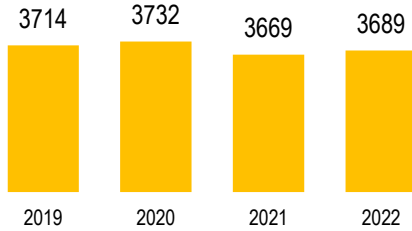


COMMUNITY QUICK FACTS



ADELAIDE/CHURCHILL

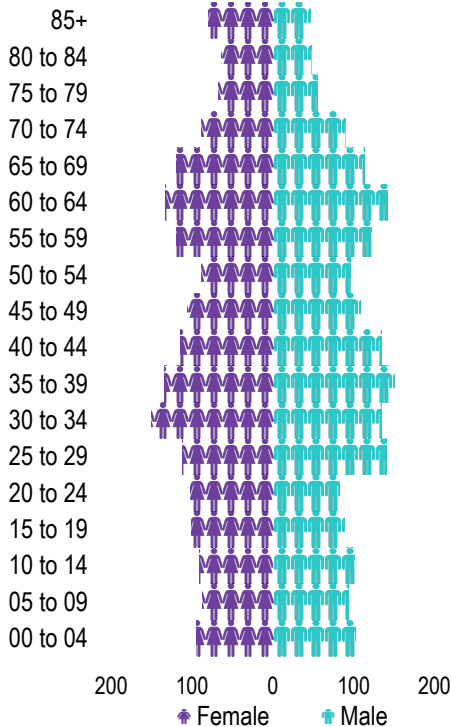
POPULATION



Source: eHealth Saskatchewan, 2022

Age Group

2022



Source: eHealth Saskatchewan, 2022

Ethnic Diversity

	2016
* Higher number indicates greater diversity	
Adelaide/Churchill	0.15
Saskatoon	0.45

Source: 2016 Census

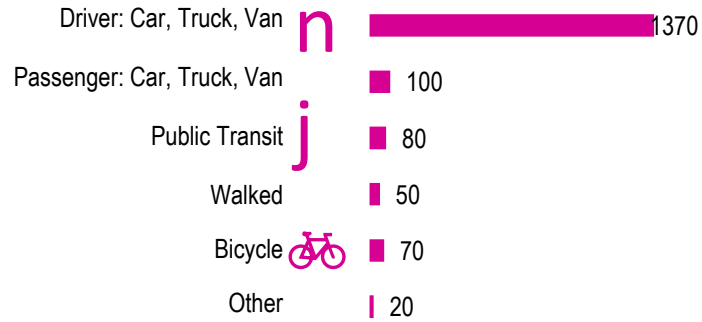
Mother Tongue

Top Languages	2016
English	3130
Ukrainian	40
German	35
French	30
Tagalog (Pilipino, Filipino)	25

Source: 2016 Census

Mode of Travel to Work

2016



Source: 2016 Census Long Form

Registered Vehicles

	2020	2021
Total (LV & PV)	2582	3213
Per Person	0.7	0.9
Saskatoon Per Person	0.7	0.8

LV - light vehicles (commercial & private) PV - private passenger vehicle

Source: SGI

Education Level

2016

No Certificate/diploma/degree	295
High school certificate or equivalent	860
Apprentice/trades certificate/diploma	235
College/CEGEP/non-university cert./dipl.	490
University diploma or degree	1065

Source: 2016 Census Long Form

Postsecondary Enrolment

	2019	2020	2021
Saskatchewan Polytechnic	48	30	0
University of Saskatchewan	120	142	131

Source: Saskatchewan Polytechnic Administrative Office and University of Saskatchewan Registrar's Office

Enrolment by School

P- Saskatoon Public School S - Greater Saskatoon Catholic Schools

	2019	2020	2021
Hugh Cairns V.C. School (p)	247	237	265
St. Philip School (s)	244	214	185

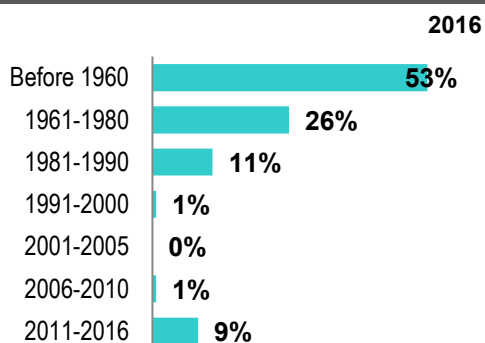
Source: Saskatoon Public School Division & Greater Saskatoon Catholic Schools

Household Structure

	2016
One-family households	1030
Multiple-family households	15
Non-family households	395
Total lone-parent families	155
Total households	1435
Household size	2.4

Source: 2016 Census

Age of Dwelling



Source: 2016 Census

Housing Affordability

Median Multiple	2020	2021
Saskatoon	3.98	4.06
Adelaide/Churchill	4.29	5.24

Note: Median Multiple of 3.0 & under is rated as "affordable"

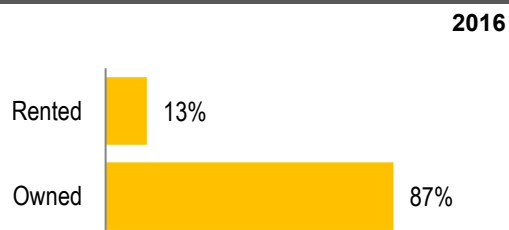
Source: City of Saskatoon, Assessment & Taxation and RBC Economics Research

Housing Costs

	2016
Average Owner's Major Payments	\$1,152
Average Gross Rent	\$1,371

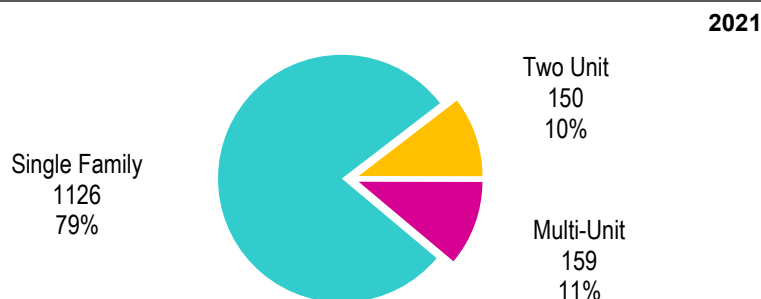
Source: 2016 Census

Housing by Tenure



Source: 2016 Census

Dwelling Unit Count



Total Dwellings	1435
Neighbourhood Area	149.5 hectares 369.5 acres
Dwelling Units per Area	9.6 per hectare 3.9 per acre

Source: City of Saskatoon, Planning & Development

Real Estate Sales

2021	No. of Sales	Average Price
Condo Townhouse	3	\$ 332,783
High Rise Apt Condo	0	\$ -
Low Rise Apt Condo	16	\$ 317,038
Semi-detached	1	\$ 415,000
Semi-detached - two titles	0	\$ -
Single Family Dwelling	76	\$ 440,013

Source: City of Saskatoon, Assessment & Taxation

Park Space

2022	Hectares	Acres
Total Park Area	8.7	21.4
Population per Park Area	426.4	172.6

Park Type: N - Neighbourhood D - District MD - Multi-district
SU - Special Use I - Industrial

Adelaide	N	2.10	5.20
Churchill	N	5.30	13.10
Meadowlark	N	1.25	3.08

Source: City of Saskatoon, Planning & Development

ADELAIDE/CHURCHILL

Voter Turn-out (%)

Provincial	2007	81%
Federal	2008	61%
Civic	2009	35%
Federal	2011	62%
Provincial	2011	61%
Civic	2012	42%
Federal	2015	78%
Provincial	2016	44%
Civic	2016	42%
Federal	2019	76%
Provincial	2020	59%
Civic	2020	35%

Source: City of Saskatoon, City Clerk's office; Elections Saskatchewan; and Elections Canada

Licensed Home-Based Businesses

	2020	2021
Saskatoon	5280	5353
Adelaide/Churchill	101	95

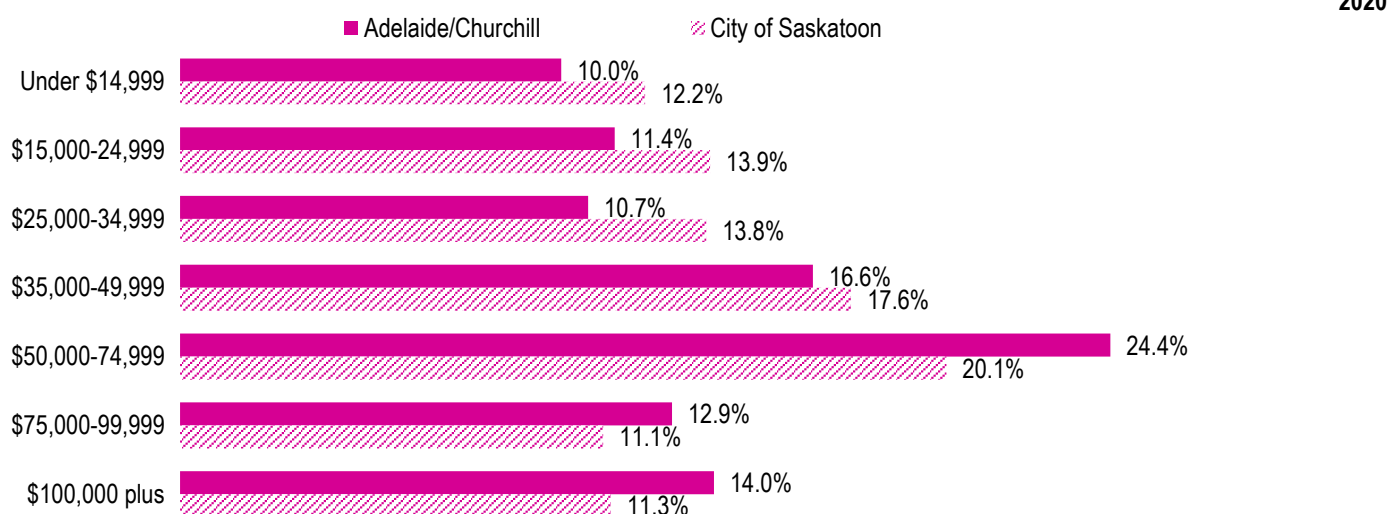
Source: City of Saskatoon, Business License Program

Labour Force

	2020	
	Adelaide/Churchill	Saskatoon
Labour Force Participation Rate	68.6%	69.4%
Economic Dependency Ratio	24.9%	26.6%
Median Total Income (personal)	\$51,300	\$43,210
Provincial Index of Median Income (base=100)	122.60	103.20
Canadian Index of Median Income (base=100)	126.30	106.30

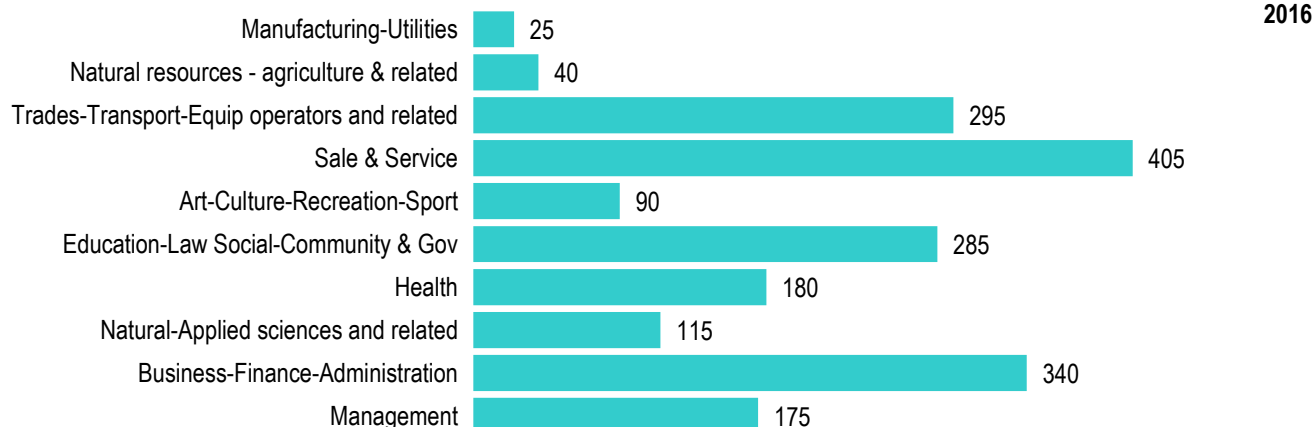
Source: Statistics Canada, Income Statistics Division, T1 Family File (T1FF) based on the final tax file, 2020

Personal Income



Source: Statistics Canada, Income Statistics Division, T1 Family File (T1FF) based on the final tax file, 2020

Major Occupation



Source: 2016 Census