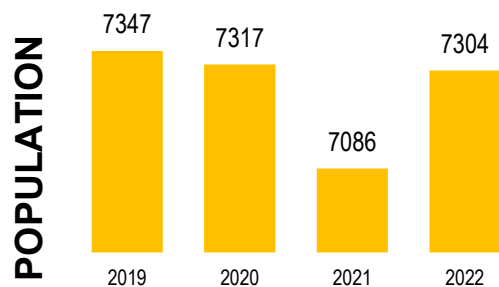


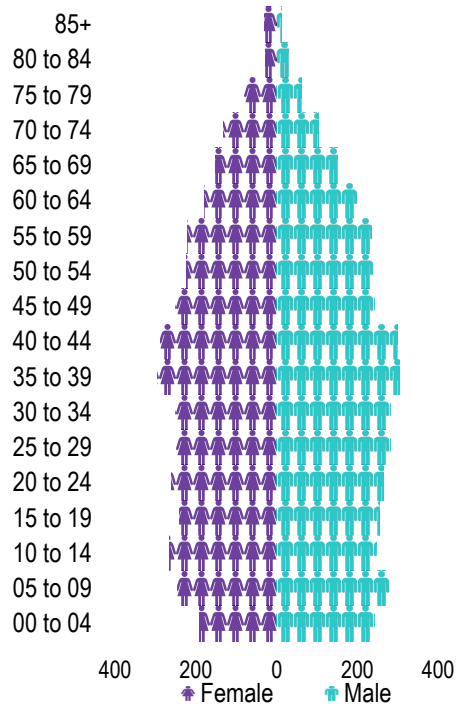
CONFEDERATION PARK



Source: eHealth Saskatchewan, 2022

Age Group

2022



Source: eHealth Saskatchewan, 2022

Ethnic Diversity

	2016
* Higher number indicates greater diversity	
Confederation Park	1.21
Saskatoon	0.45

Source: 2016 Census

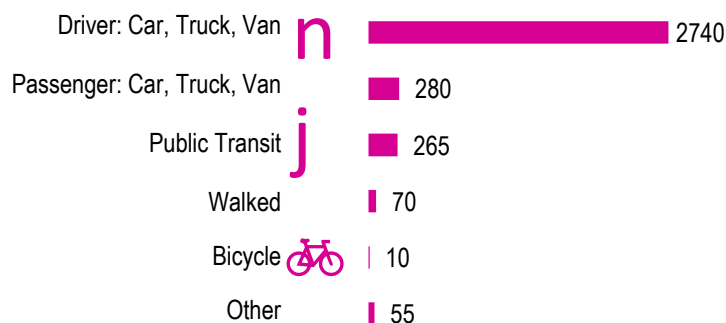
Mother Tongue

Top Languages	2016
English	4835
Tagalog (Pilipino, Filipino)	775
Urdu	110
Vietnamese	105
Punjabi (Panjabi)	85
Ukrainian	80

Source: 2016 Census

Mode of Travel to Work

2016



Source: 2016 Census Long Form

Registered Vehicles

	2020	2021
Total (LV & PV)	4080	4440
Per Person	0.6	0.6
Saskatoon Per Person	0.7	0.8

LV - light vehicles (commercial & private) PV - private passenger vehicle

Source: SGI

Education Level

2016

No Certificate/diploma/degree	1115
High school certificate or equivalent	1720
Apprentice/trades certificate/diploma	560
College/CEGEP/non-university cert./dipl.	915
University diploma or degree	855

Source: 2016 Census Long Form

Postsecondary Enrolment

	2019	2020	2021
Saskatchewan Polytechnic	135	78	75
University of Saskatchewan	137	142	0

Source: Saskatchewan Polytechnic Administrative Office and University of Saskatchewan Registrar's Office

Enrolment by School

	2019	2020	2021
P- Saskatoon Public School			
S - Greater Saskatoon Catholic Schools			
Bishop Roborecki School (s)	355	330	342
wāhkōhtowin School (p)	505	459	478

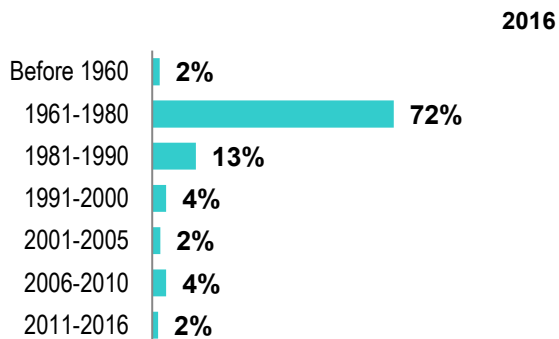
Source: Saskatoon Public School Division & Greater Saskatoon Catholic Schools

Household Structure

	2016
One-family households	1690
Multiple-family households	90
Non-family households	490
Total lone-parent families	435
Total households	2265
Household size	3

Source: 2016 Census

Age of Dwelling



Source: 2016 Census

Housing Affordability

Median Multiple	2020	2021
Saskatoon	3.98	4.06
Confederation Park	3.13	3.32

Note: Median Multiple of 3.0 & under is rated as "affordable"

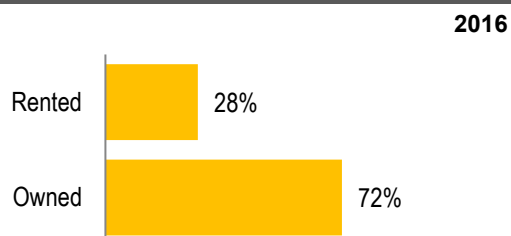
Source: City of Saskatoon, Assessment & Taxation and RBC Economics Research

Housing Costs

	2016
Average Owner's Major Payments	\$1,252
Average Gross Rent	\$1,067

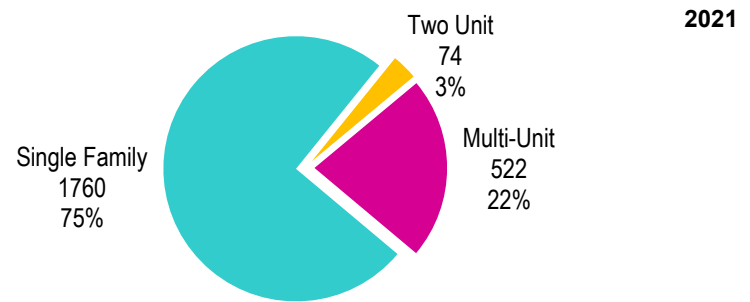
Source: 2016 Census

Housing by Tenure



Source: 2016 Census

Dwelling Unit Count



Total Dwellings	2356	
Neighbourhood Area	157.7 hectares	389.8 acres
Dwelling Units per Area	14.9 per hectare	6.0 per acre

Source: City of Saskatoon, Planning & Development

Real Estate Sales

2021	No. of Sales	Average Price
Condo Townhouse	11	\$ 164,445
High Rise Apt Condo	0	\$ -
Low Rise Apt Condo	1	\$ 79,900
Semi-detached	1	\$ 380,000
Semi-detached - two titles	1	\$ 225,000
Single Family Dwelling	100	\$ 267,874

Source: City of Saskatoon, Assessment & Taxation

Park Space

2022	Hectares	Acres
Total Park Area	16.4	40.5
Population per Park Area	446.1	180.5

Park Type: N - Neighbourhood D - District MD - Multi-district
SU- Special Use I - Industrial

Parc Canada	D	16.4	40.5
-------------	---	------	------

Source: City of Saskatoon, Planning & Development

CONFEDERATION PARK

Voter Turn-out (%)

Provincial	2007	63%
Federal	2008	43%
Civic	2009	19%
Federal	2011	47%
Provincial	2011	49%
Civic	2012	20%
Federal	2015	65%
Provincial	2016	32%
Civic	2016	22%
Federal	2019	63%
Provincial	2020	45%
Civic	2020	18%

Source: City of Saskatoon, City Clerk's office; Elections Saskatchewan; and Elections Canada

Licensed Home-Based Businesses

	2020	2021
Saskatoon	5280	5353
Confederation Park	108	107

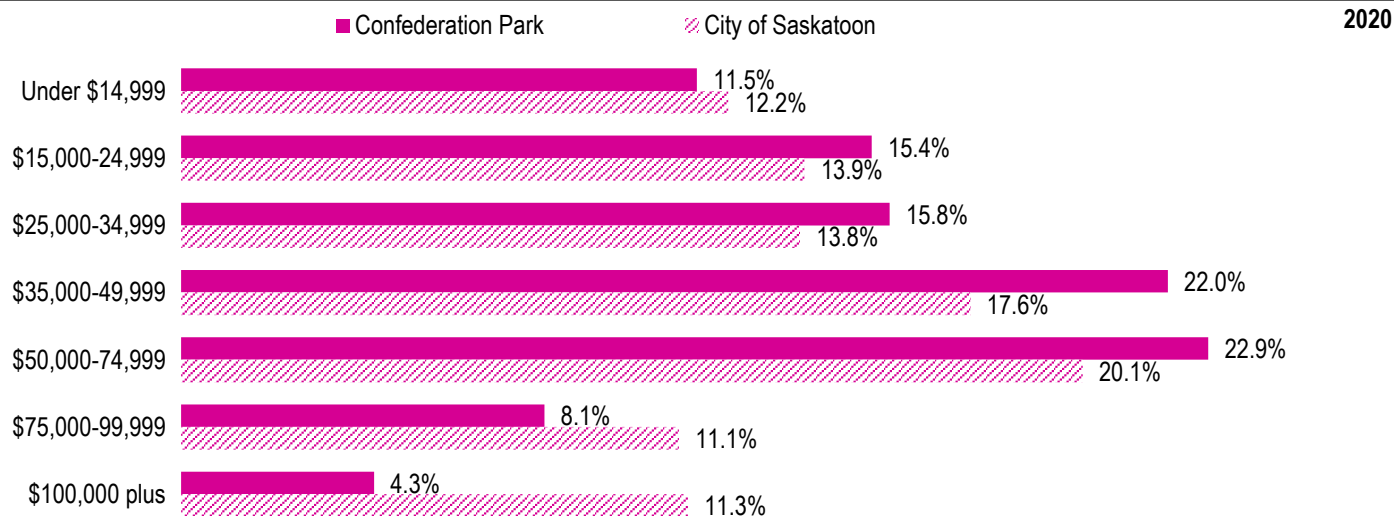
Source: City of Saskatoon, Business License Program

Labour Force

	2020	
	Confederation Park	Saskatoon
Labour Force Participation Rate	71.2%	69.4%
Economic Dependency Ratio	35.1%	26.6%
Median Total Income (personal)	\$39,830	\$43,210
Provincial Index of Median Income (base=100)	95.20	103.20
Canadian Index of Median Income (base=100)	98.00	106.30

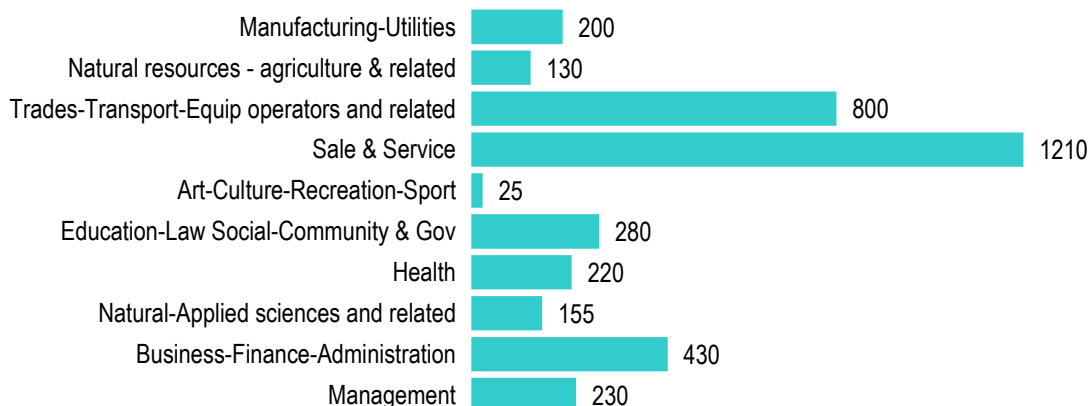
Source: Statistics Canada, Income Statistics Division, T1 Family File (T1FF) based on the final tax file, 2020

Personal Income



Source: Statistics Canada, Income Statistics Division, T1 Family File (T1FF) based on the final tax file, 2020

Major Occupation



Source: 2016 Census