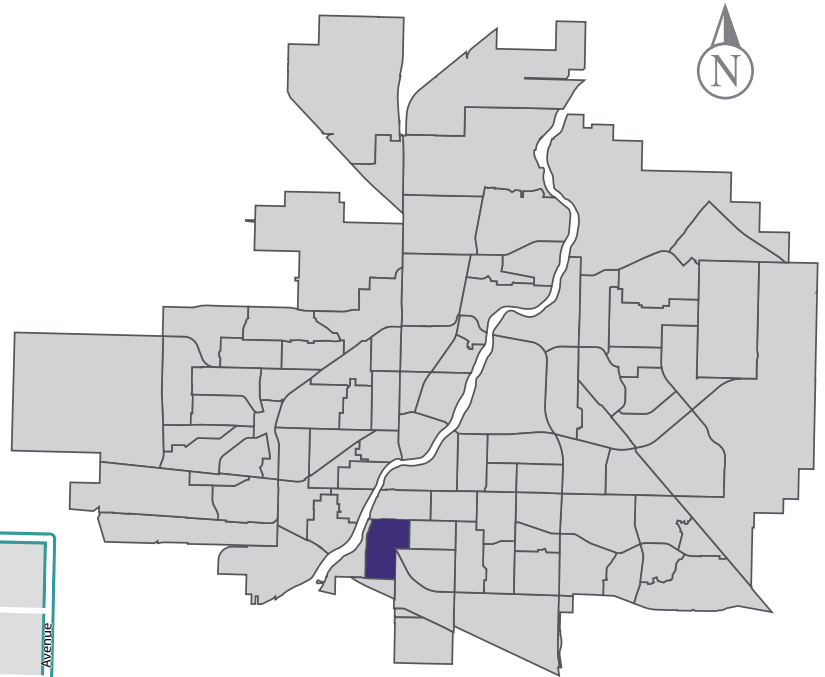


Exhibition

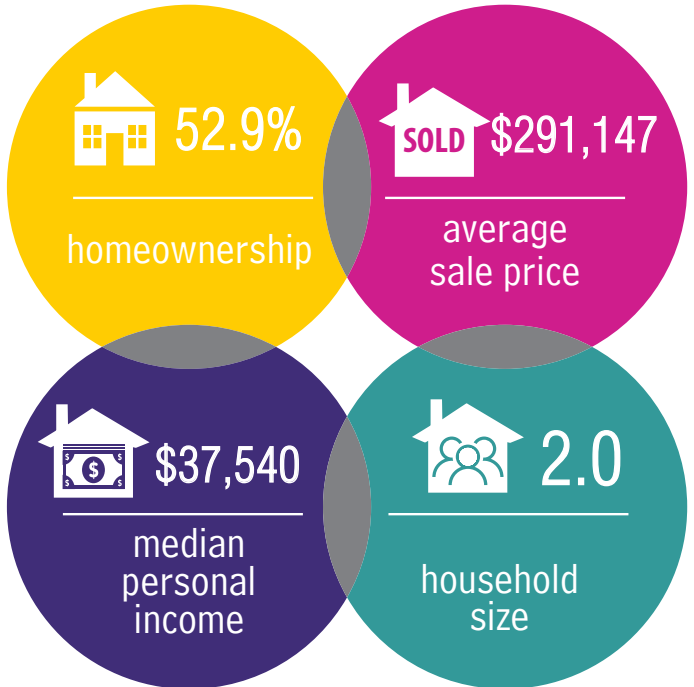
MUNICIPAL WARD 7



Population
2,659

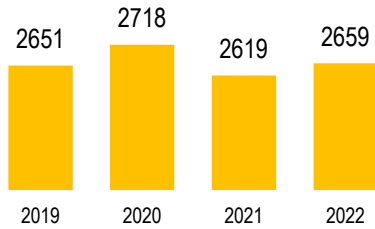


COMMUNITY QUICK FACTS



EXHIBITION

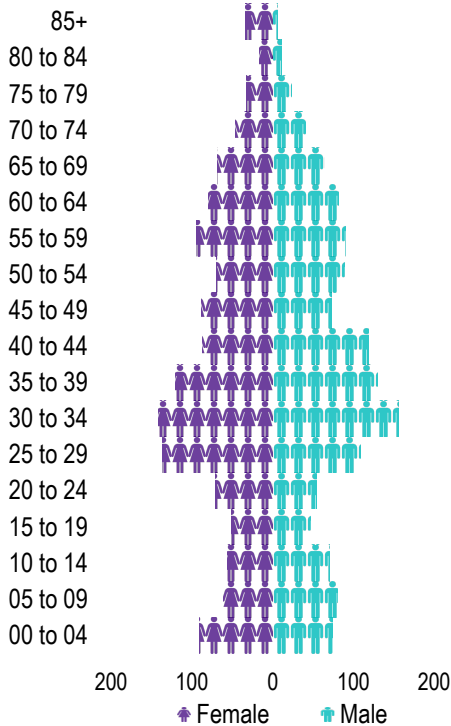
POPULATION



Source: eHealth Saskatchewan, 2022

Age Group

2022



Source: eHealth Saskatchewan, 2022

Ethnic Diversity

	2016
* Higher number indicates greater diversity	
Exhibition	0.23
Saskatoon	0.45

Source: 2016 Census

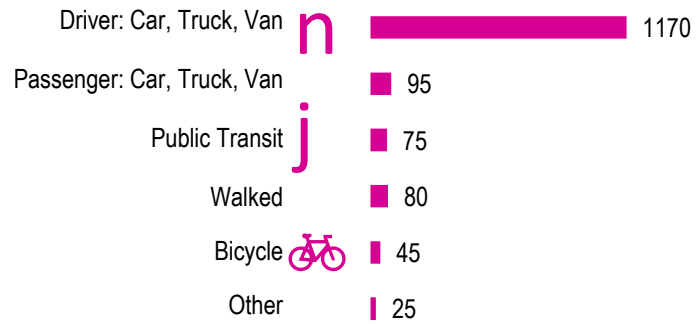
Mother Tongue

Top Languages	2016
English	2355
Cantonese	50
French	20
Russian	20
Mandarin	20

Source: 2016 Census

Mode of Travel to Work

2016



Source: 2016 Census Long Form

Registered Vehicles

	2020	2021
Total (LV & PV)	1885	2112
Per Person	0.7	0.8
Saskatoon Per Person	0.7	0.8

LV - light vehicles (commercial & private) PV - private passenger vehicle

Source: SGI

Education Level

2016

No Certificate/diploma/degree	330
High school certificate or equivalent	775
Apprentice/trades certificate/diploma	225
College/CEGEP/non-university cert./dipl.	400
University diploma or degree	510

Source: 2016 Census Long Form

Postsecondary Enrolment

	2019	2020	2021
Saskatchewan Polytechnic	60	43	36
University of Saskatchewan	81	86	92

Source: Saskatchewan Polytechnic Administrative Office and University of Saskatchewan Registrar's Office

Enrolment by School

P - Saskatoon Public School

S - Greater Saskatoon Catholic Schools

	2019	2020	2021
St. Frances School (s)	433	356	402

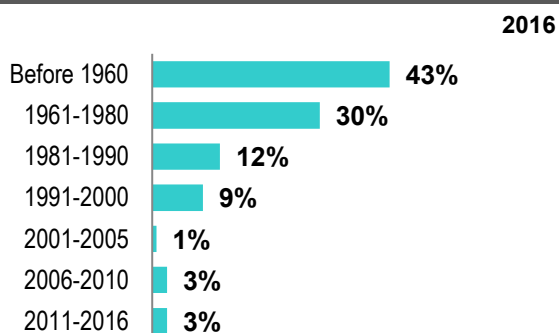
Source: Saskatoon Public School Division & Greater Saskatoon Catholic Schools

Household Structure

	2016
One-family households	640
Multiple-family households	0
Non-family households	680
Total lone-parent families	125
Total households	1315
Household size	2.0

Source: 2016 Census

Age of Dwelling



Source: 2016 Census

Housing Affordability

Median Multiple	2020	2021
Saskatoon	3.98	4.06
Exhibition	3.20	3.62

Note: Median Multiple of 3.0 & under is rated as "affordable"

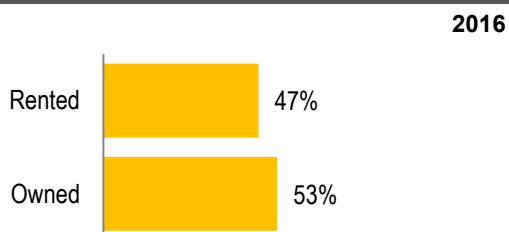
Source: City of Saskatoon, Assessment & Taxation and RBC Economics Research

Housing Costs

	2016
Average Owner's Major Payments	\$1,160
Average Gross Rent	\$1,116

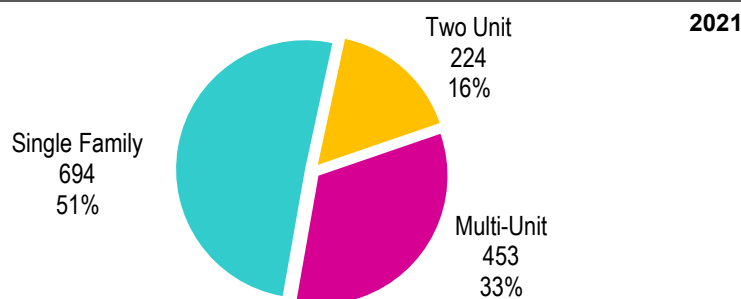
Source: 2016 Census

Housing by Tenure



Source: 2016 Census

Dwelling Unit Count



Total Dwellings	1371	
Neighbourhood Area	158.1 hectares	390.8 acres
Dwelling Units per Area	8.7 per hectare	3.5 per acre

Source: City of Saskatoon, Planning & Development

Real Estate Sales

2021	No. of Sales	Average Price
Condo Townhouse	2	\$ 382,500
High Rise Apt Condo	0	\$ -
Low Rise Apt Condo	11	\$ 123,582
Semi-detached	1	\$ 570,000
Semi-detached - two titles	6	\$ 354,400
Single Family Dwelling	58	\$ 308,426

Source: City of Saskatoon, Assessment & Taxation

Park Space

2022	Hectares	Acres
Total Park Area	2.8	7.0
Population per Park Area	944.3	382.2

Park Type: N - Neighbourhood D - District MD - Multi-district
SU - Special Use I - Industrial

Achs	N	0.7	1.8
Exhibition	N	1.3	3.1
Thornton	N	0.8	2.0

Source: City of Saskatoon, Planning & Development

EXHIBITION

Voter Turn-out (%)

Provincial	2007	78%
Federal	2008	47%
Civic	2009	21%
Federal	2011	49%
Provincial	2011	53%
Civic	2012	29%
Federal	2015	70%
Provincial	2016	31%
Civic	2016	32%
Federal	2019	68%
Provincial	2020	56%
Civic	2020	30%

Source: City of Saskatoon, City Clerk's office; Elections Saskatchewan; and Elections Canada

Licensed Home-Based Businesses

	2020	2021
Saskatoon	5280	5353
Exhibition	51	57

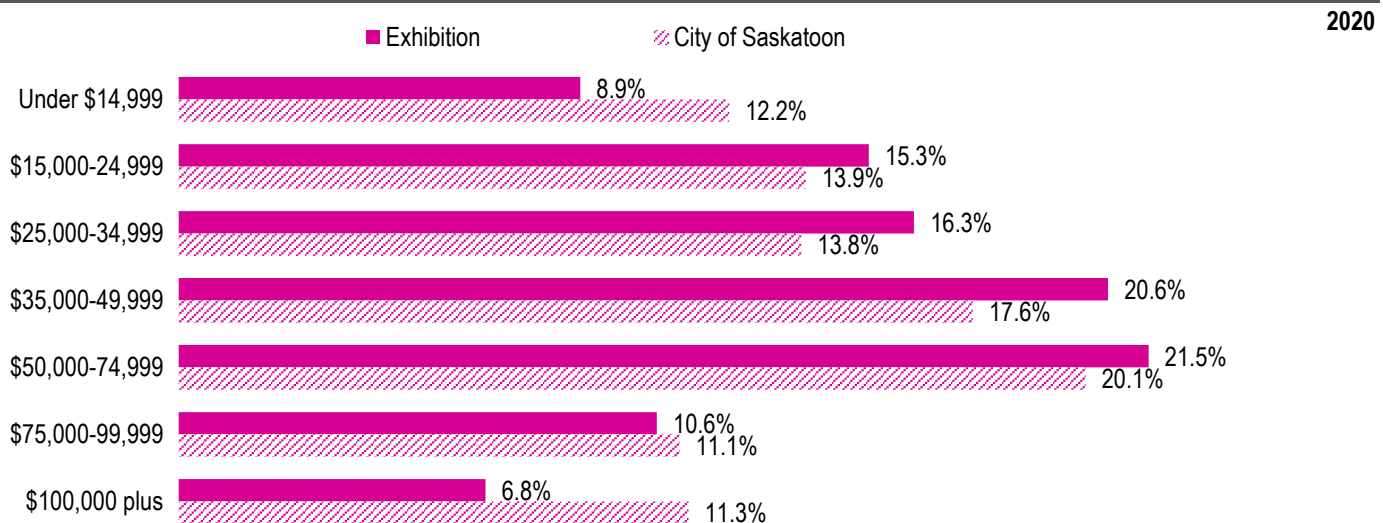
Source: City of Saskatoon, Business License Program

Labour Force

	2020	
	Exhibition	Saskatoon
Labour Force Participation Rate	74.3%	69.4%
Economic Dependency Ratio	29.5%	26.6%
Median Total Income (personal)	\$40,870	\$43,210
Provincial Index of Median Income (base=100)	97.70	103.20
Canadian Index of Median Income (base=100)	100.60	106.30

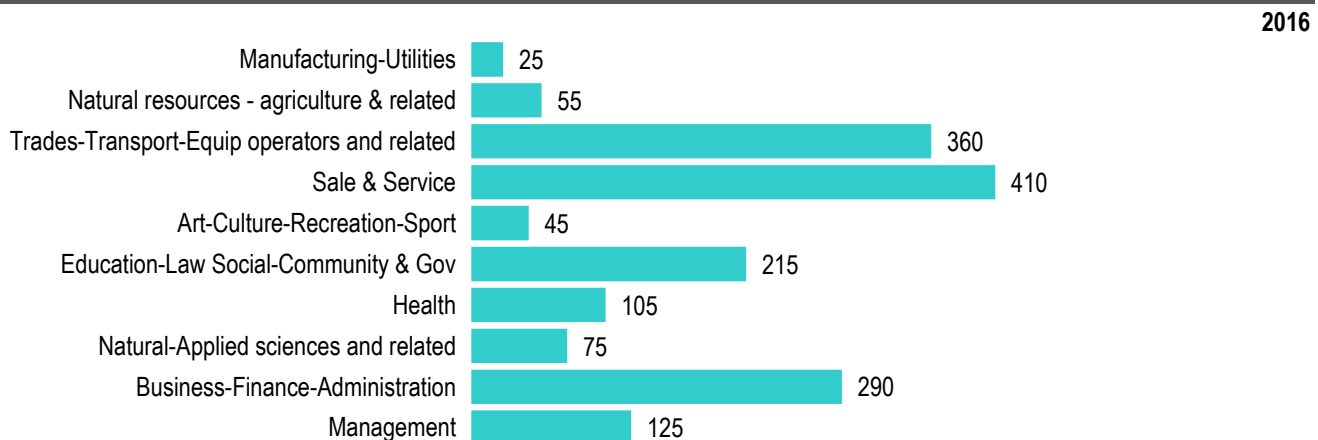
Source: Statistics Canada, Income Statistics Division, T1 Family File (T1FF) based on the final tax file, 2020

Personal Income



Source: Statistics Canada, Income Statistics Division, T1 Family File (T1FF) based on the final tax file, 2020

Major Occupation



Source: 2016 Census