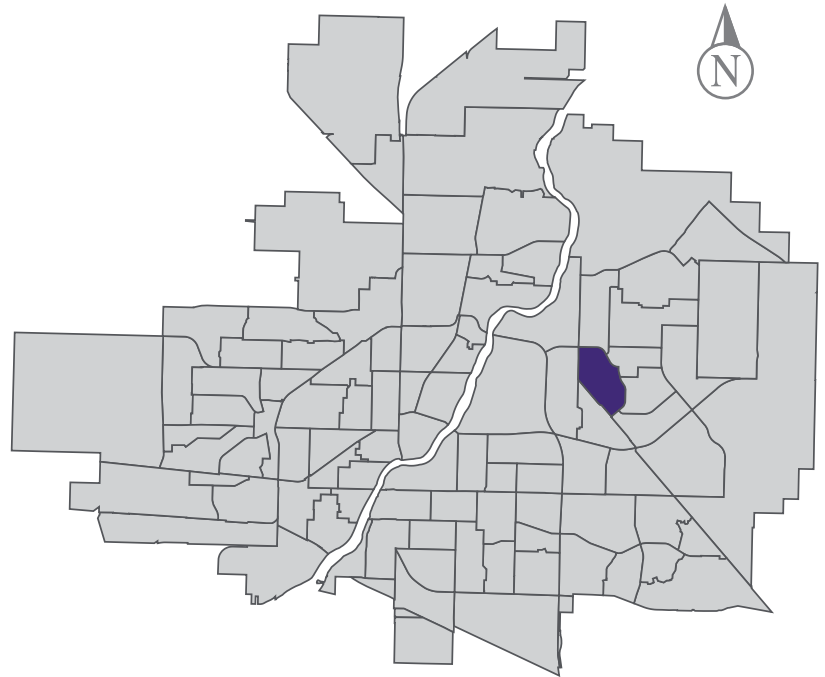


Forest Grove

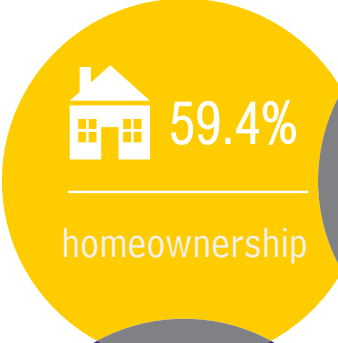
MUNICIPAL WARD 1



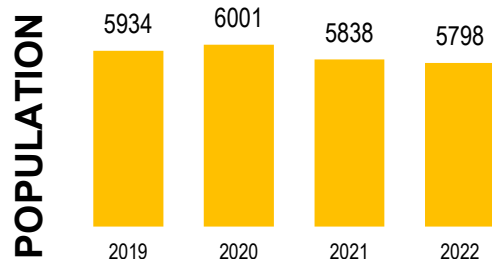
Population
5,798



COMMUNITY QUICK FACTS



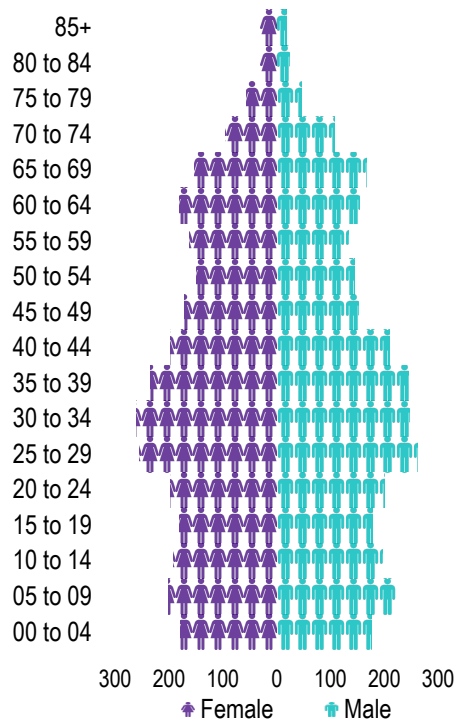
FOREST GROVE



Source: eHealth Saskatchewan, 2022

Age Group

2022



Source: eHealth Saskatchewan, 2022

Ethnic Diversity

	2016
* Higher number indicates greater diversity	
Forest Grove	0.60
Saskatoon	0.45

Source: 2016 Census

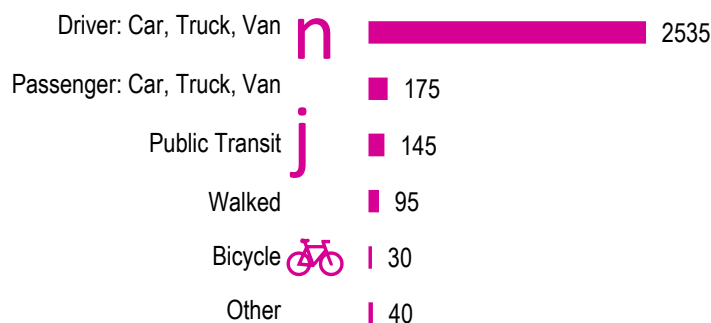
Mother Tongue

Top Languages	2016
English	4340
Tagalog (Pilipino, Filipino)	130
French	115
Mandarin	100
Urdu	95
German	80
Arabic	75

Source: 2016 Census

Mode of Travel to Work

2016



Source: 2016 Census Long Form

Registered Vehicles

	2020	2021
Total (LV & PV)	3693	5447
Per Person	0.6	0.9
Saskatoon Per Person	0.7	0.8

LV - light vehicles (commercial & private) PV - private passenger vehicle

Source: SGI

Education Level

2016

No Certificate/diploma/degree	615
High school certificate or equivalent	1495
Apprentice/trades certificate/diploma	375
College/CEGEP/non-university cert./dipl.	790
University diploma or degree	1260

Source: 2016 Census Long Form

Postsecondary Enrolment

	2019	2020	2021
Saskatchewan Polytechnic	133	82	92
University of Saskatchewan	313	338	332

Source: Saskatchewan Polytechnic Administrative Office and University of Saskatchewan Registrar's Office

Enrolment by School

	2019	2020	2021
P- Saskatoon Public School			
S - Greater Saskatoon Catholic Schools			
Forest Grove School (p)	519	501	465
St. Volodymyr School (s)	359	326	312

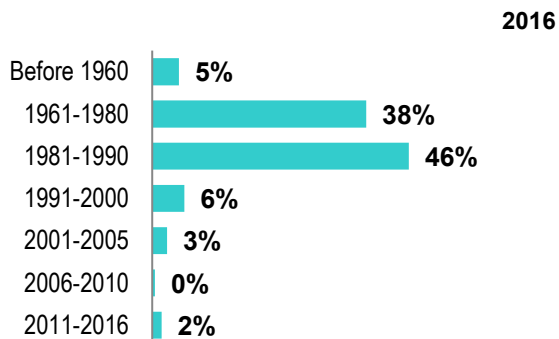
Source: Saskatoon Public School Division & Greater Saskatoon Catholic Schools

Household Structure

	2016
One-family households	1360
Multiple-family households	30
Non-family households	695
Total lone-parent families	285
Total households	2080
Household size	2.6

Source: 2016 Census

Age of Dwelling



Source: 2016 Census

Housing Affordability

Median Multiple	2020	2021
Saskatoon	3.98	4.06
Forest Grove	3.79	4.03

Note: Median Multiple of 3.0 & under is rated as "affordable"

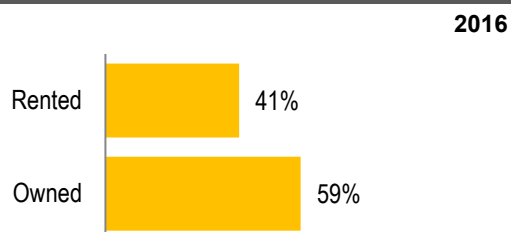
Source: City of Saskatoon, Assessment & Taxation and RBC Economics Research

Housing Costs

	2016
Average Owner's Major Payments	\$1,204
Average Gross Rent	\$1,206

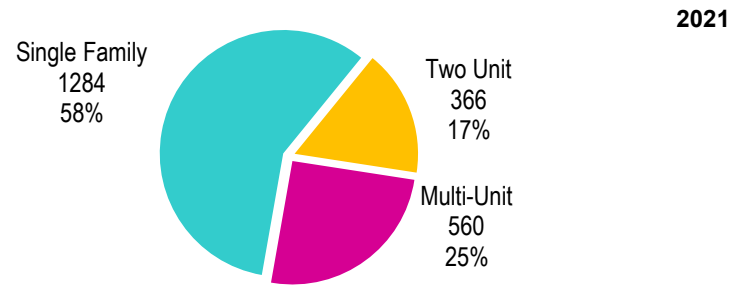
Source: 2016 Census

Housing by Tenure



Source: 2016 Census

Dwelling Unit Count



Total Dwellings	2210	
Neighbourhood Area	160.7 hectares	397.1 acres
Dwelling Units per Area	13.8 per hectare	5.6 per acre

Source: City of Saskatoon, Planning & Development

Real Estate Sales

2021	No. of Sales	Average Price
Condo Townhouse	0	\$ -
High Rise Apt Condo	0	\$ -
Low Rise Apt Condo	21	\$ 146,252
Semi-detached	5	\$ 427,000
Semi-detached - two titles	6	\$ 300,167
Single Family Dwelling	69	\$ 336,831

Source: City of Saskatoon, Assessment & Taxation

Park Space

2022	Hectares	Acres
Total Park Area	8.8	21.7
Population per Park Area	661.4	267.7

Park Type: N - Neighbourhood D - District MD - Multi-district
SU - Special Use I - Industrial

Balsam	N	0.6	1.5
Forest Grove Linkage	SU	0.7	1.8
Les Kerr	N	7.0	17.3
TJ Quigley	N	0.4	1.1

Source: City of Saskatoon, Planning & Development

FOREST GROVE

Voter Turn-out (%)

Provincial	2007	59%
Federal	2008	48%
Civic	2009	25%
Federal	2011	53%
Provincial	2011	46%
Civic	2012	29%
Federal	2015	69%
Provincial	2016	35%
Civic	2016	29%
Federal	2019	72%
Provincial	2020	55%
Civic	2020	23%

Source: City of Saskatoon, City Clerk's office; Elections Saskatchewan; and Elections Canada

Licensed Home-Based Businesses

	2020	2021
Saskatoon	5280	5353
Forest Grove	103	104

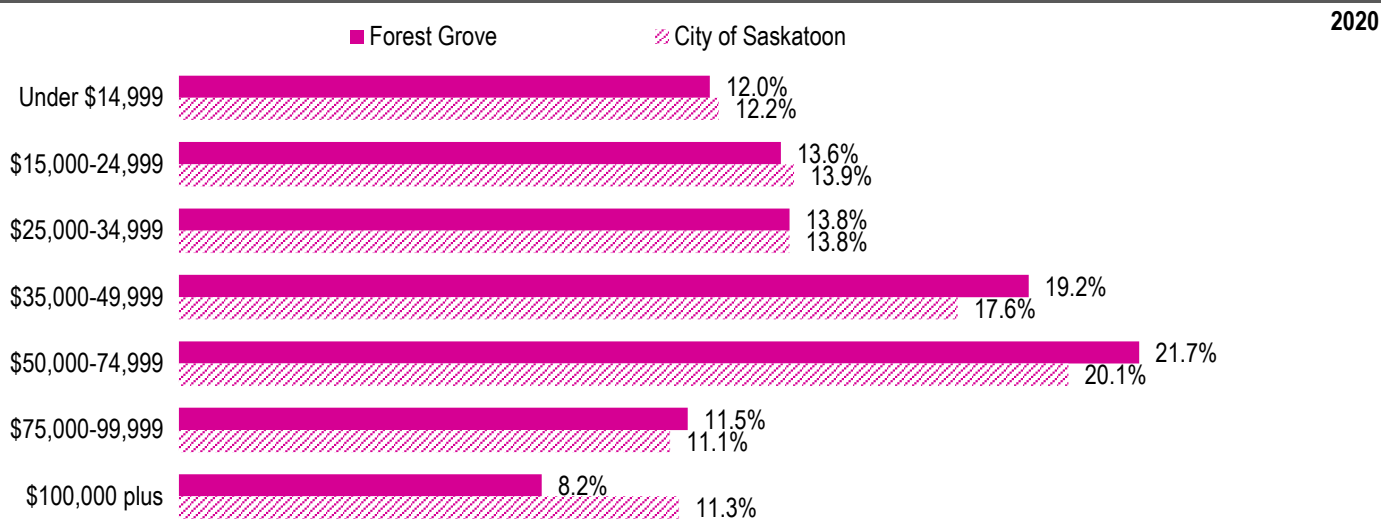
Source: City of Saskatoon, Business License Program

Labour Force

	2020	
	Forest Grove	Saskatoon
Labour Force Participation Rate	73.9%	69.4%
Economic Dependency Ratio	29.3%	26.6%
Median Total Income (personal)	\$42,910	\$43,210
Provincial Index of Median Income (base=100)	102.50	103.20
Canadian Index of Median Income (base=100)	105.60	106.30

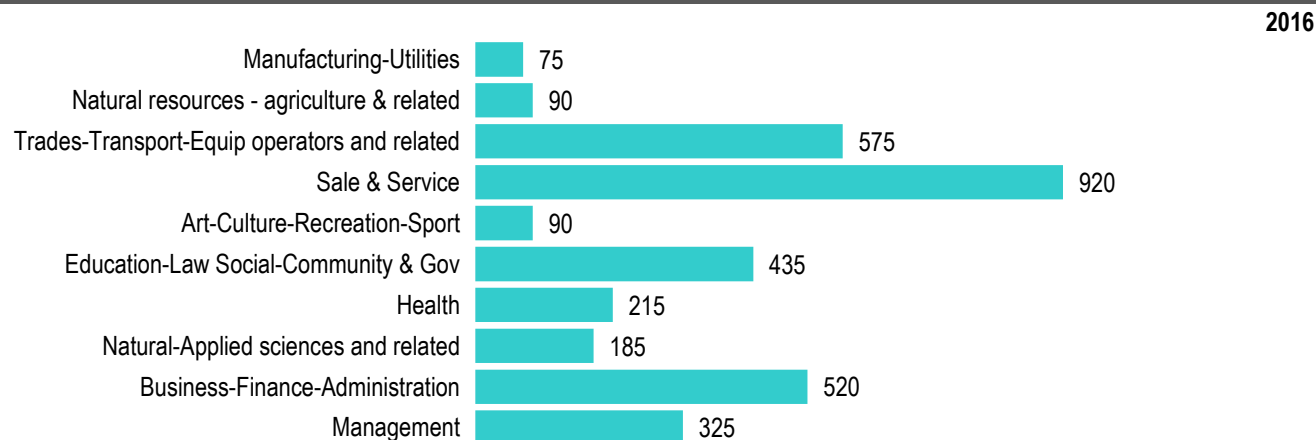
Source: Statistics Canada, Income Statistics Division, T1 Family File (T1FF) based on the final tax file, 2020

Personal Income



Source: Statistics Canada, Income Statistics Division, T1 Family File (T1FF) based on the final tax file, 2020

Major Occupation



Source: 2016 Census