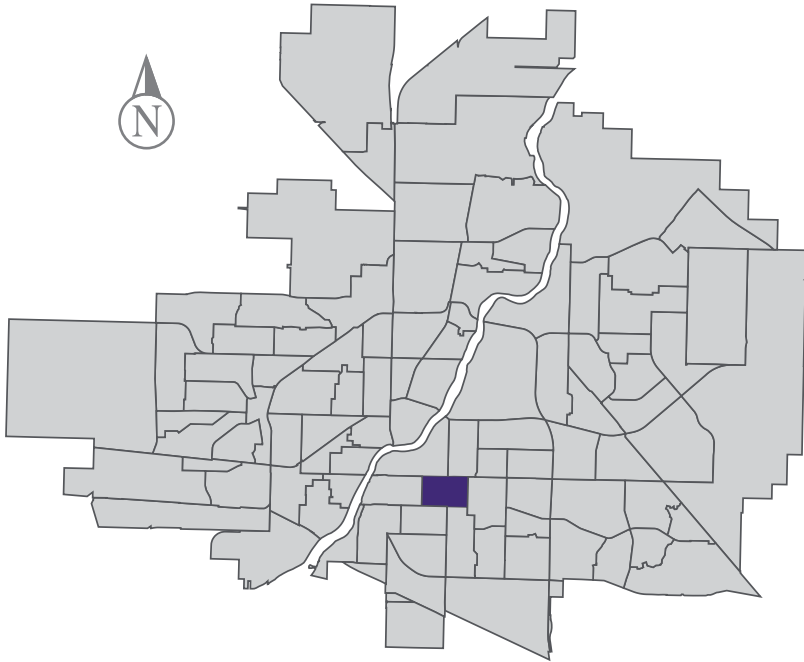


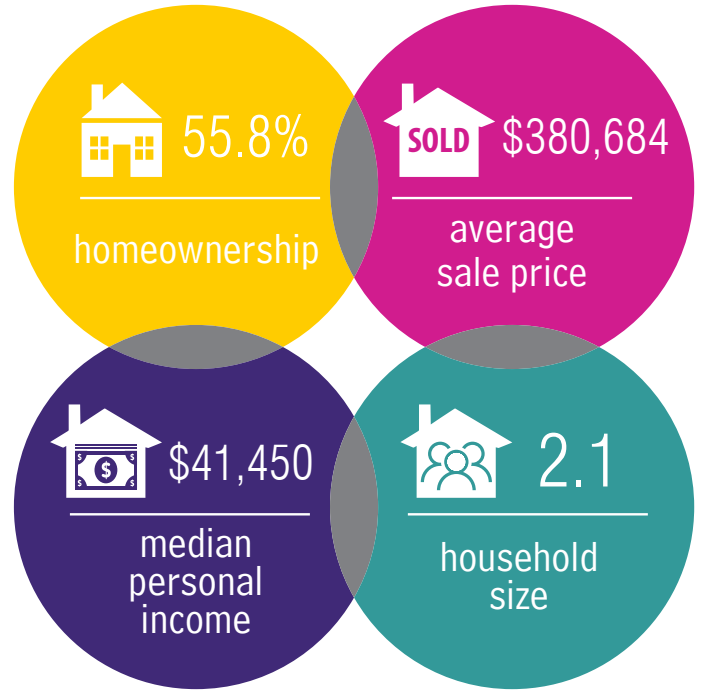
Haultain

MUNICIPAL WARD 6

 **Population**
2,988

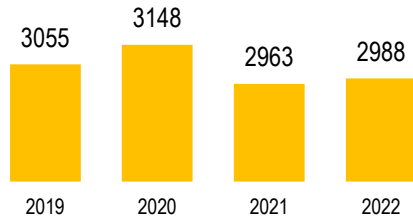


COMMUNITY QUICK FACTS




HAULTAIN

POPULATION



Source: eHealth Saskatchewan, 2022

Age Group



Source: eHealth Saskatchewan, 2022

Ethnic Diversity

	2016
* Higher number indicates greater diversity	
Haultain	0.22
Saskatoon	0.45

Source: 2016 Census

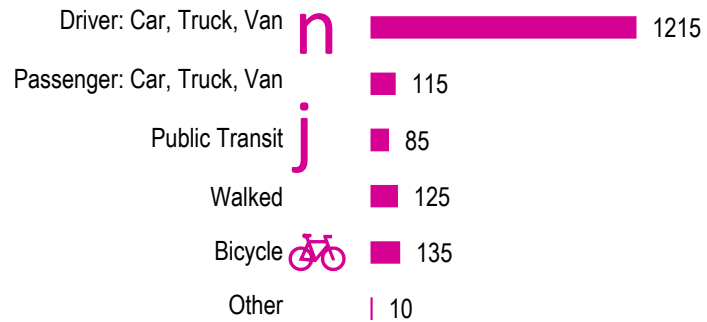
Mother Tongue

Top Languages	2016
English	2215
French	75
Mandarin	60
Tagalog (Pilipino, Filipino)	45
German	40

Source: 2016 Census

Mode of Travel to Work

2016



Source: 2016 Census Long Form

Registered Vehicles

	2020	2021
Total (LV & PV)	2135	2959
Per Person	0.7	1.0
Saskatoon Per Person	0.7	0.8

LV - light vehicles (commercial & private) PV - private passenger vehicle

Source: SGI

Education Level

	2016
No Certificate/diploma/degree	315
High school certificate or equivalent	605
Apprentice/trades certificate/diploma	185
College/CEGEP/non-university cert./dipl.	395
University diploma or degree	930

Source: 2016 Census Long Form

Postsecondary Enrolment

	2019	2020	2021
Saskatchewan Polytechnic	71	48	39
University of Saskatchewan	169	202	203

Source: Saskatchewan Polytechnic Administrative Office and University of Saskatchewan Registrar's Office

Enrolment by School

P - Saskatoon Public School

S - Greater Saskatoon Catholic Schools

2019 2020 2021

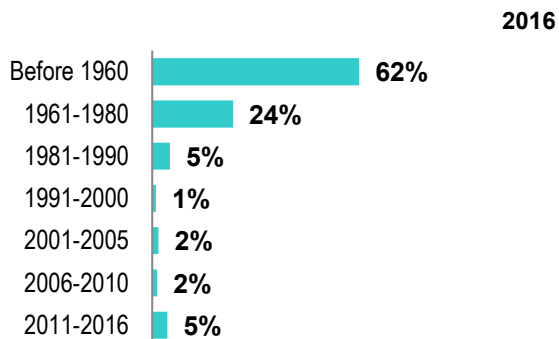
No schools located in neighbourhood

Household Structure

	2016
One-family households	665
Multiple-family households	15
Non-family households	655
Total lone-parent families	130
Total households	1330
Household size	2.1

Source: 2016 Census

Age of Dwelling



Source: 2016 Census

Housing Affordability

Median Multiple	2020	2021
Saskatoon	3.98	4.06
Haultain	4.23	4.06

Note: Median Multiple of 3.0 & under is rated as "affordable"

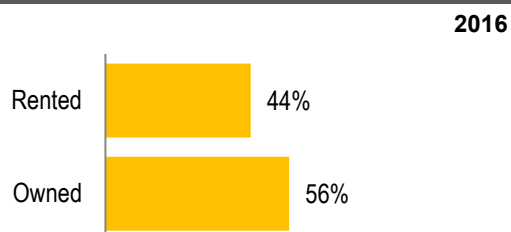
Source: City of Saskatoon, Assessment & Taxation and RBC Economics Research

Housing Costs

	2016
Average Owner's Major Payments	\$1,256
Average Gross Rent	\$1,109

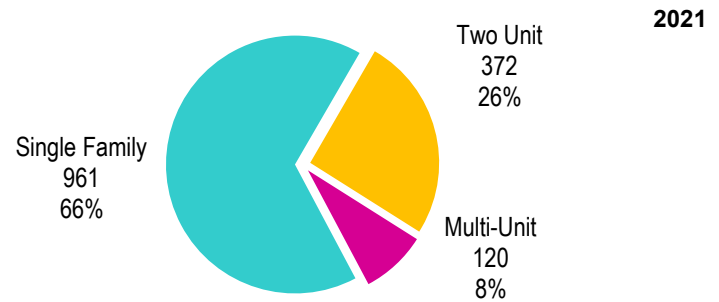
Source: 2016 Census

Housing by Tenure



Source: 2016 Census

Dwelling Unit Count



Total Dwellings	1453
Neighbourhood Area	104.0 hectares 257.0 acres
Dwelling Units per Area	14.0 per hectare 5.7 per acre

Source: City of Saskatoon, Planning & Development

Real Estate Sales

2021	No. of Sales	Average Price
Condo Townhouse	0	\$ -
High Rise Apt Condo	0	\$ -
Low Rise Apt Condo	1	\$ 115,500
Semi-detached	0	\$ -
Semi-detached - two titles	11	\$ 453,218
Single Family Dwelling	93	\$ 374,641

Source: City of Saskatoon, Assessment & Taxation

Park Space

2022	Hectares	Acres
Total Park Area	2.8	6.9
Population per Park Area	1064.4	430.8

Park Type: N - Neighbourhood D - District MD - Multi-district
SU - Special Use I - Industrial

WW Ashley	D	2.8	6.9
-----------	---	-----	-----

Source: City of Saskatoon, Planning & Development

HAULTAIN

Voter Turn-out (%)

Provincial	2007	75%
Federal	2008	52%
Civic	2009	27%
Federal	2011	55%
Provincial	2011	54%
Civic	2012	32%
Federal	2015	72%
Provincial	2016	38%
Civic	2016	39%
Federal	2019	69%
Provincial	2020	57%
Civic	2020	34%

Source: City of Saskatoon, City Clerk's office; Elections Saskatchewan; and Elections Canada

Licensed Home-Based Businesses

	2020	2021
Saskatoon	5280	5353
Haultain	75	72

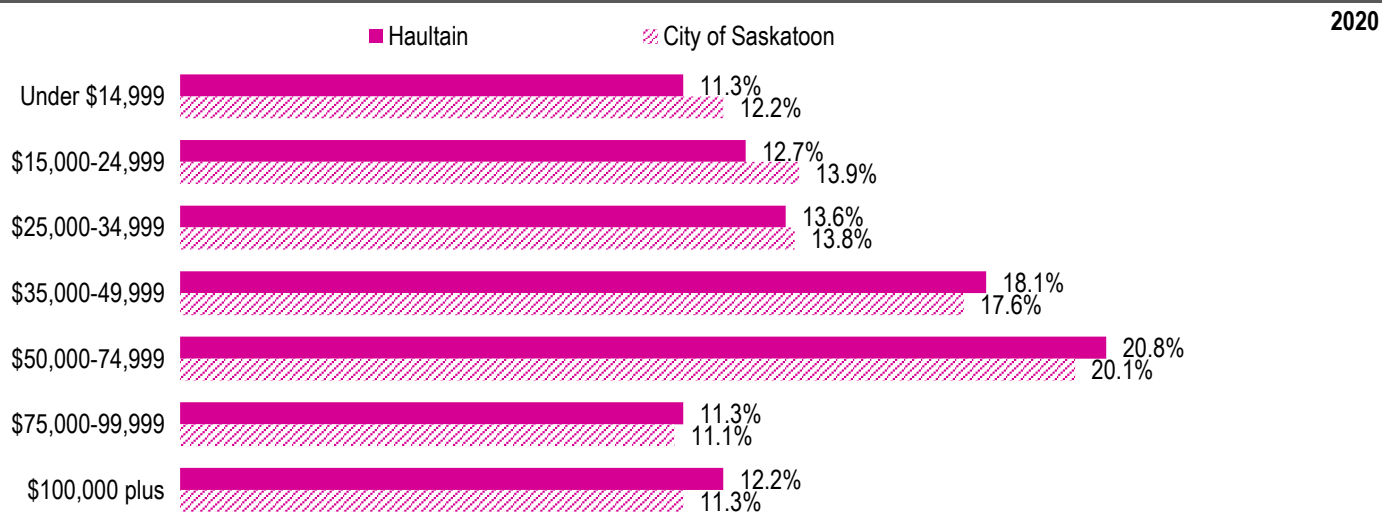
Source: City of Saskatoon, Business License Program

Labour Force

	2020	
	Haultain	Saskatoon
Labour Force Participation Rate	74.1%	69.4%
Economic Dependency Ratio	21.9%	26.6%
Median Total Income (personal)	\$44,790	\$43,210
Provincial Index of Median Income (base=100)	107.00	103.20
Canadian Index of Median Income (base=100)	110.20	106.30

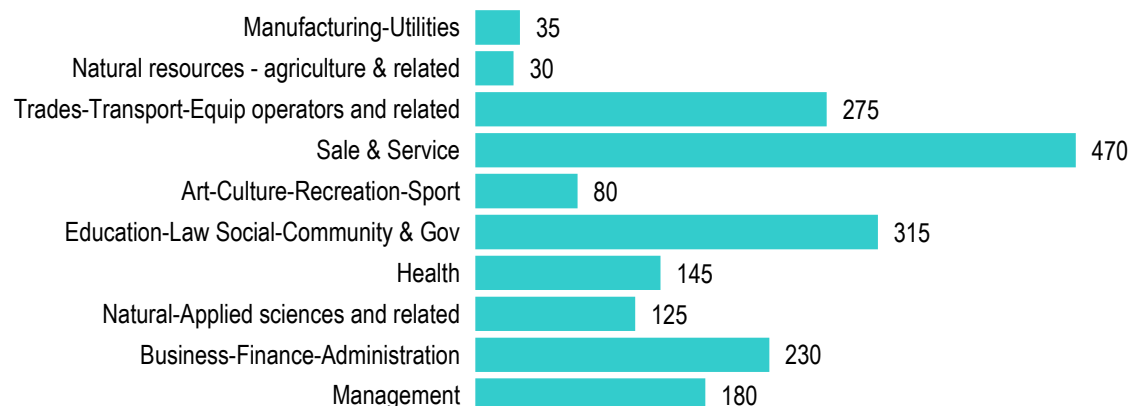
Source: Statistics Canada, Income Statistics Division, T1 Family File (T1FF) based on the final tax file, 2020

Personal Income



Source: Statistics Canada, Income Statistics Division, T1 Family File (T1FF) based on the final tax file, 2020

Major Occupation



Source: 2016 Census