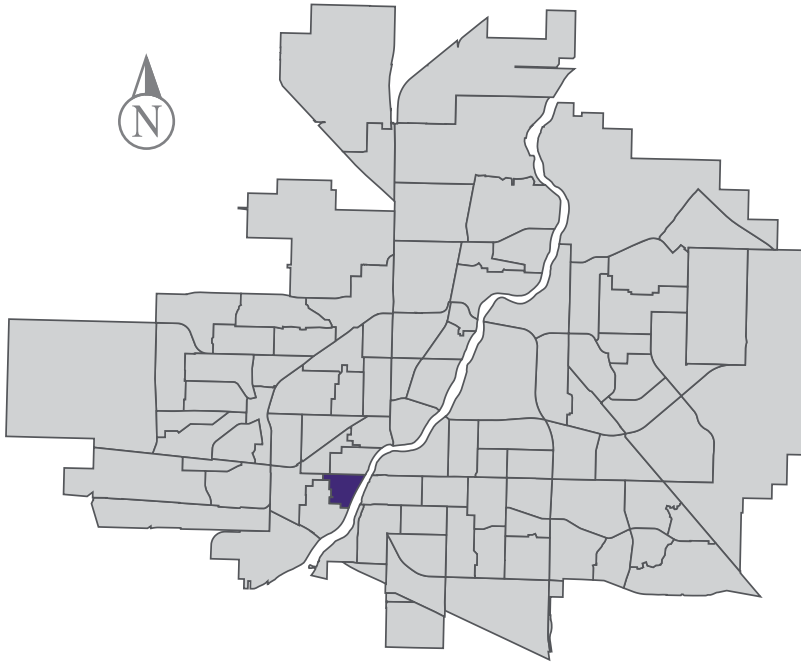


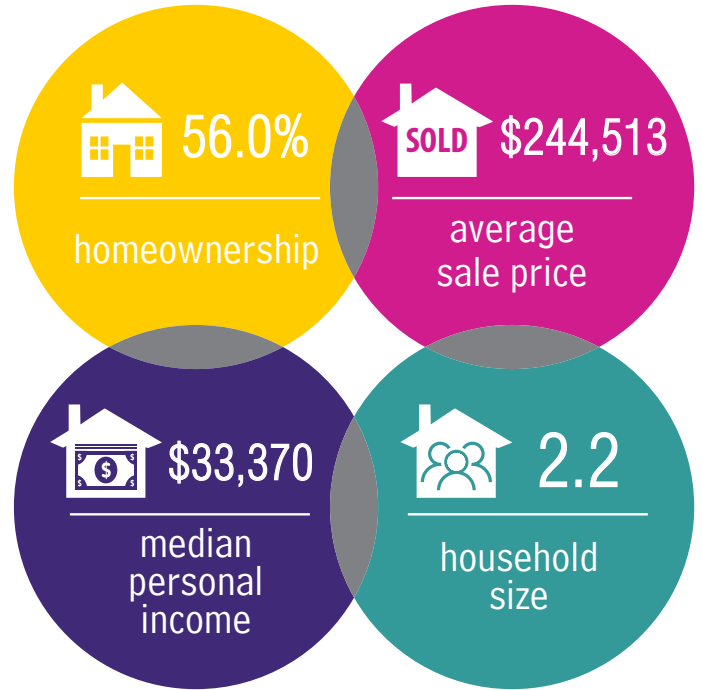
# Holiday Park

## MUNICIPAL WARD 2

 Population  
1,640

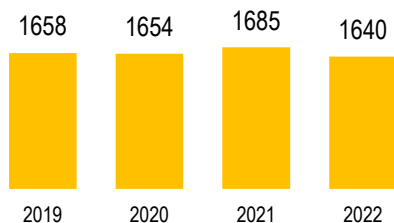


## COMMUNITY QUICK FACTS



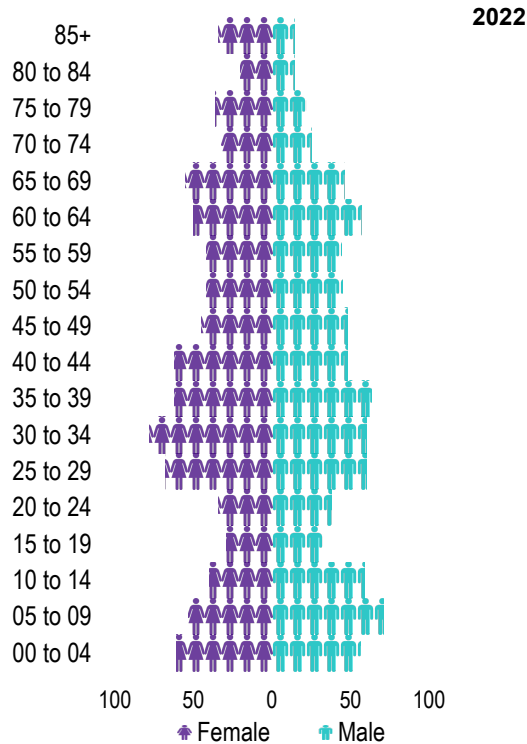
# HOLIDAY PARK

## POPULATION



Source: eHealth Saskatchewan, 2022

## Age Group



Source: eHealth Saskatchewan, 2022

## Ethnic Diversity

	2016
* Higher number indicates greater diversity	
Holiday Park	0.22
Saskatoon	0.45

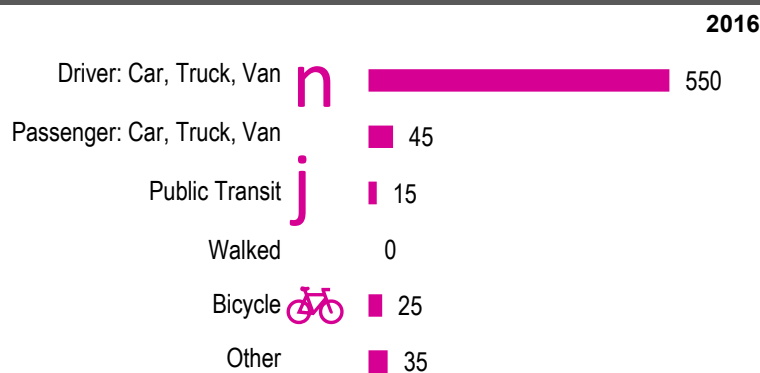
Source: 2016 Census

## Mother Tongue

Top Languages	2016
English	1095
Urdu	50
German	45
French	35
Ukrainian	25
Punjabi (Panjabi)	25
Cantonese	25

Source: 2016 Census

## Mode of Travel to Work



Source: 2016 Census Long Form

## Registered Vehicles

	2020	2021
Total (LV & PV)	1000	957
Per Person	0.6	0.6
Saskatoon Per Person	0.7	0.8

LV - light vehicles (commercial & private) PV - private passenger vehicle

Source: SGI

## Education Level

	2016
No Certificate/diploma/degree	210
High school certificate or equivalent	495
Apprentice/trades certificate/diploma	125
College/CEGEP/non-university cert./dipl.	205
University diploma or degree	150

Source: 2016 Census Long Form

## Postsecondary Enrolment

	2019	2020	2021
Saskatchewan Polytechnic	23	13	12
University of Saskatchewan	26	21	0

Source: Saskatchewan Polytechnic Administrative Office and University of Saskatchewan Registrar's Office

## Enrolment by School

	2019	2020	2021
P- Saskatoon Public School			
S - Greater Saskatoon Catholic Schools			
Saskatoon French School (s)	318	315	277
St. John School (s)	141	132	142

Source: Saskatoon Public School Division & Greater Saskatoon Catholic Schools

## Household Structure

	2016
One-family households	390
Multiple-family households	0
Non-family households	270
Total lone-parent families	110
Total households	675
Household size	2.2

Source: 2016 Census

## Age of Dwelling

	2016
Before 1960	54%
1961-1980	28%
1981-1990	5%
1991-2000	2%
2001-2005	7%
2006-2010	3%
2011-2016	1%

Source: 2016 Census

## Housing Affordability

Median Multiple	2020	2021
Saskatoon	3.98	4.06
Holiday Park	3.10	2.66

Note: Median Multiple of 3.0 & under is rated as "affordable"

Source: City of Saskatoon, Assessment & Taxation and RBC Economics Research

## Housing Costs

	2016
Average Owner's Major Payments	\$1,089
Average Gross Rent	\$1,111

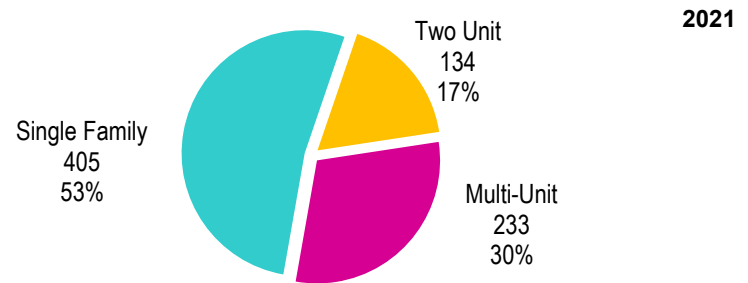
Source: 2016 Census

## Housing by Tenure

	2016
Rented	44%
Owned	56%

Source: 2016 Census

## Dwelling Unit Count



Total Dwellings	772	
Neighbourhood Area	67.8 hectares	167.5 acres
Dwelling Units per Area	11.4 per hectare	4.6 per acre

Source: City of Saskatoon, Planning & Development

## Real Estate Sales

2021	No. of Sales	Average Price
Condo Townhouse	0	\$ -
High Rise Apt Condo	0	\$ -
Low Rise Apt Condo	1	\$ 88,000
Semi-detached	0	\$ -
Semi-detached - two titles	4	\$ 311,988
Single Family Dwelling	25	\$ 239,977

Source: City of Saskatoon, Assessment & Taxation

## Park Space

2022	Hectares	Acres
Total Park Area	6.8	16.8
Population per Park Area	241.3	97.6

Park Type: N - Neighbourhood D - District MD - Multi-district  
SU - Special Use I - Industrial

Boughton	N	1.6	4.0
Holiday	N	3.2	7.9
Victoria	SU	2.0	4.9

Source: City of Saskatoon, Planning & Development

# HOLIDAY PARK

## Voter Turn-out (%)

Provincial	2007	62%
Federal	2008	46%
Civic	2009	26%
Federal	2011	48%
Provincial	2011	55%
Civic	2012	27%
Federal	2015	62%
Provincial	2016	31%
Civic	2016	32%
Federal	2019	61%
Provincial	2020	44%
Civic	2020	22%

Source: City of Saskatoon, City Clerk's office; Elections Saskatchewan; and Elections Canada

## Licensed Home-Based Businesses

	2020	2021
Saskatoon	5280	5353
Holiday Park	33	36

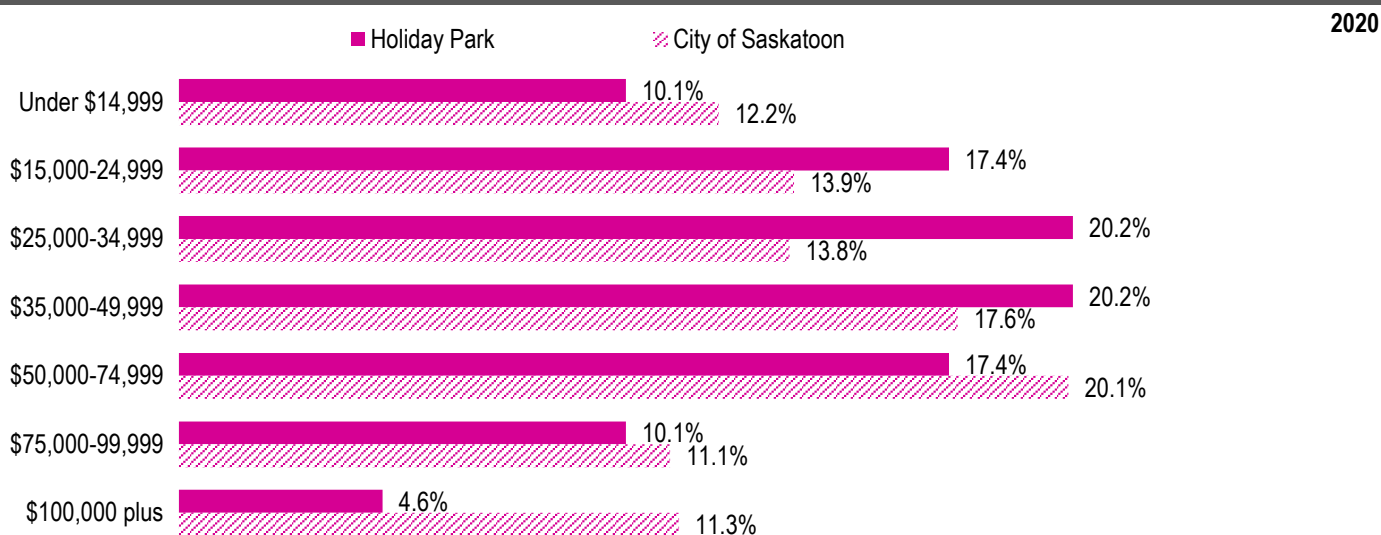
Source: City of Saskatoon, Business License Program

## Labour Force

	2020	
	Holiday Park	Saskatoon
Labour Force Participation Rate	61.9%	69.4%
Economic Dependency Ratio	48.8%	26.6%
Median Total Income (personal)	\$36,780	\$43,210
Provincial Index of Median Income (base=100)	87.90	103.20
Canadian Index of Median Income (base=100)	90.50	106.30

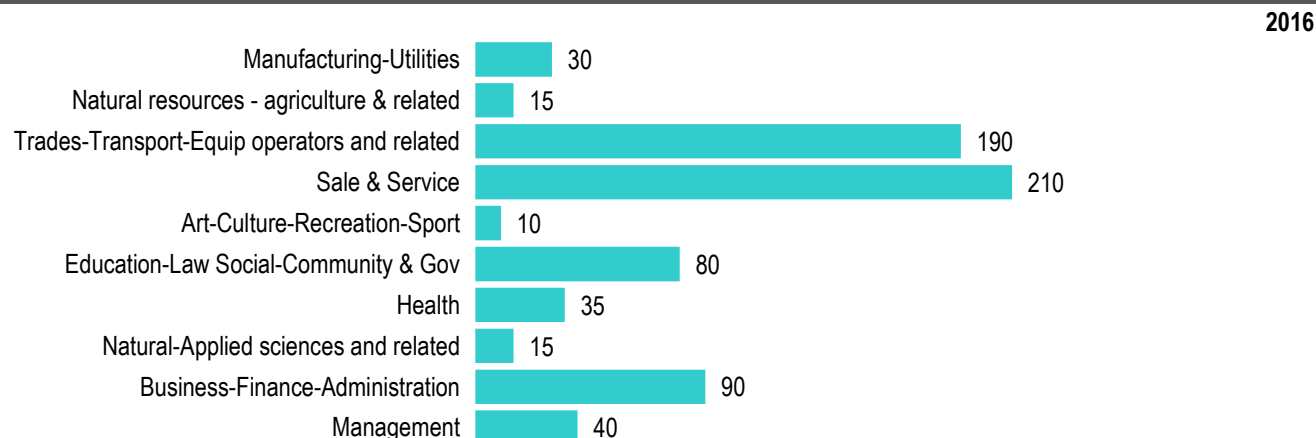
Source: Statistics Canada, Income Statistics Division, T1 Family File (T1FF) based on the final tax file, 2020

## Personal Income



Source: Statistics Canada, Income Statistics Division, T1 Family File (T1FF) based on the final tax file, 2020

## Major Occupation



Source: 2016 Census