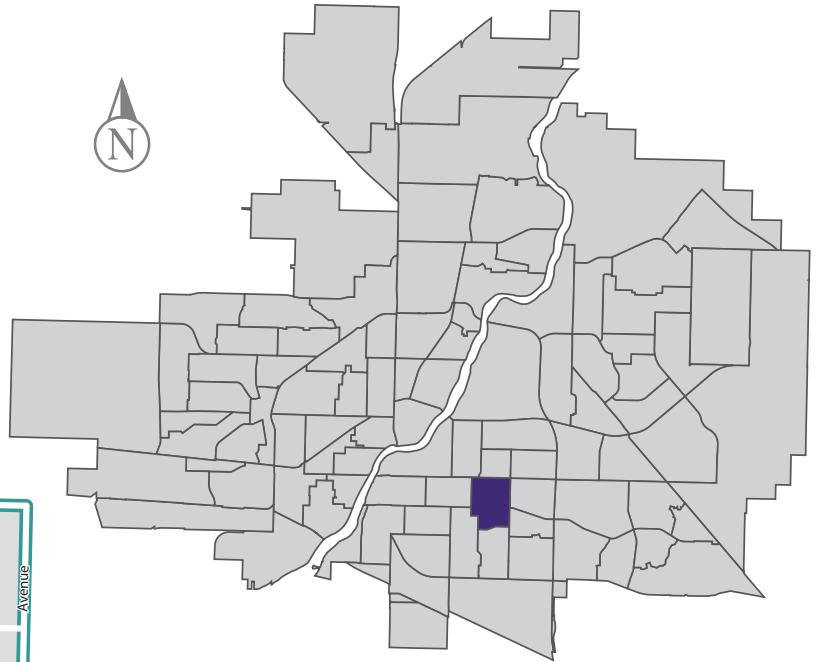


# Holliston

## MUNICIPAL WARD 6



Population  
3,866



### COMMUNITY QUICK FACTS



56.7%

homeownership



\$374,548

average  
sale price



\$35,090

median  
personal  
income

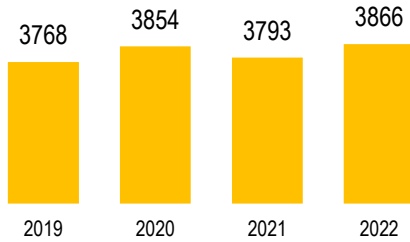


2.3

household  
size

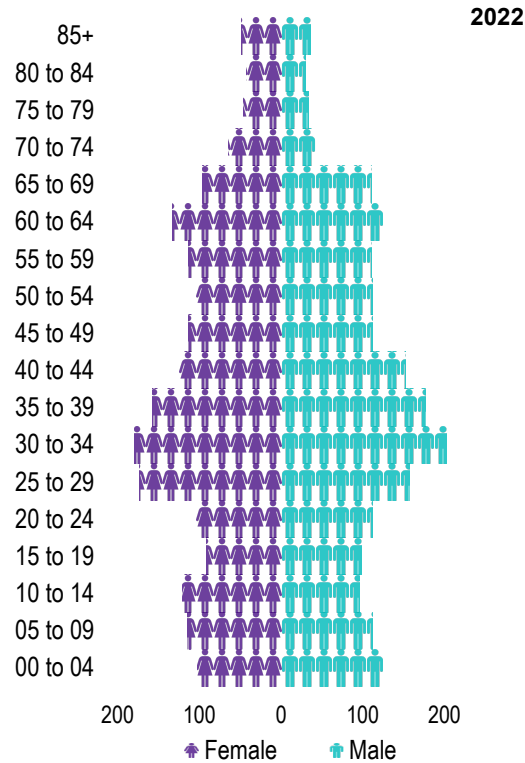
# HOLLISTON

## POPULATION



Source: eHealth Saskatchewan, 2022

## Age Group



## Ethnic Diversity

	2016
Holliston	0.33
Saskatoon	0.45

Source: 2016 Census

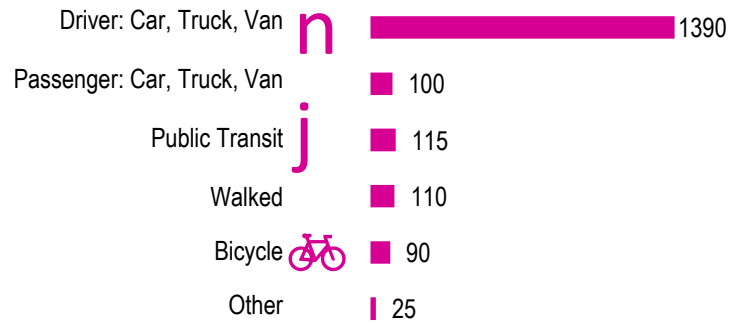
## Mother Tongue

Top Languages	2016
English	2545
Tagalog (Pilipino, Filipino)	115
Punjabi (Panjabi)	55
French	55
German	50

Source: 2016 Census

## Mode of Travel to Work

2016



Source: 2016 Census Long Form

## Registered Vehicles

	2020	2021
Total (LV & PV)	2410	3144
Per Person	0.6	0.8
Saskatoon Per Person	0.7	0.8

LV - light vehicles (commercial & private) PV - private passenger vehicle

Source: SGI

## Education Level

	2016
No Certificate/diploma/degree	320
High school certificate or equivalent	815
Apprentice/trades certificate/diploma	265
College/CEGEP/non-university cert./dipl.	465
University diploma or degree	990

Source: 2016 Census Long Form

## Postsecondary Enrolment

	2019	2020	2021
Saskatchewan Polytechnic	85	66	49
University of Saskatchewan	198	200	174

Source: Saskatchewan Polytechnic Administrative Office and University of Saskatchewan Registrar's Office

## Enrolment by School

	2019	2020	2021
P- Saskatoon Public School			
S - Greater Saskatoon Catholic Schools			
Holliston School (p)	256	221	206

Source: Saskatoon Public School Division & Greater Saskatoon Catholic Schools

## Household Structure

	2016
One-family households	840
Multiple-family households	15
Non-family households	615
Total lone-parent families	160
Total households	1465
Household size	2.3

Source: 2016 Census

## Age of Dwelling

	2016
Before 1960	45%
1961-1980	44%
1981-1990	5%
1991-2000	4%
2001-2005	0%
2006-2010	1%
2011-2016	0%

Source: 2016 Census

## Housing Affordability

Median Multiple	2020	2021
Saskatoon	3.98	4.06
Holliston	3.88	4.48

Note: Median Multiple of 3.0 & under is rated as "affordable"

Source: City of Saskatoon, Assessment & Taxation and RBC Economics Research

## Housing Costs

	2016
Average Owner's Major Payments	\$1,190
Average Gross Rent	\$1,153

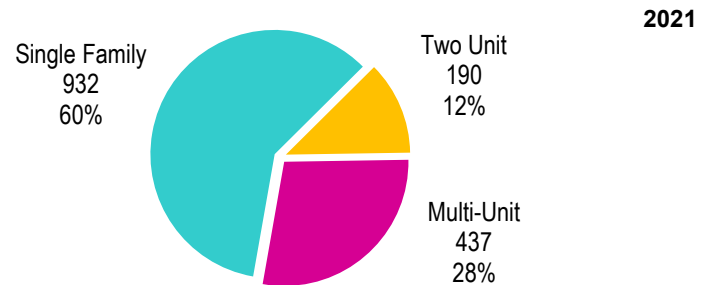
Source: 2016 Census

## Housing by Tenure

	2016
Rented	43%
Owned	57%

Source: 2016 Census

## Dwelling Unit Count



Total Dwellings	1559
Neighbourhood Area	140.7 hectares / 347.7 acres
Dwelling Units per Area	11.1 per hectare / 4.5 per acre

Source: City of Saskatoon, Planning & Development

## Real Estate Sales

2021	No. of Sales	Average Price
Condo Townhouse	0	\$ -
High Rise Apt Condo	0	\$ -
Low Rise Apt Condo	0	\$ -
Semi-detached	0	\$ -
Semi-detached - two titles	1	\$ 463,500
Single Family Dwelling	53	\$ 372,870

Source: City of Saskatoon, Assessment & Taxation

## Park Space

2022	Hectares	Acres
Total Park Area	5.6	13.7
Population per Park Area	695.8	281.6

Park Type: N - Neighbourhood D - District MD - Multi-district  
SU - Special Use I - Industrial

Canon Smith	N	1.8	4.6
Holliston	N	2.2	5.4
Jeffery	N	0.3	0.8
Wiggins	N	1.2	2.9

Source: City of Saskatoon, Planning & Development

# HOLLISTON

## Voter Turn-out (%)

Provincial	2007	83%
Federal	2008	58%
Civic	2009	31%
Federal	2011	63%
Provincial	2011	51%
Civic	2012	33%
Federal	2015	75%
Provincial	2016	40%
Civic	2016	34%
Federal	2019	69%
Provincial	2020	62%
Civic	2020	34%

Source: City of Saskatoon, City Clerk's office; Elections Saskatchewan; and Elections Canada

## Licensed Home-Based Businesses

	2020	2021
Saskatoon	5280	5353
Holliston	90	89

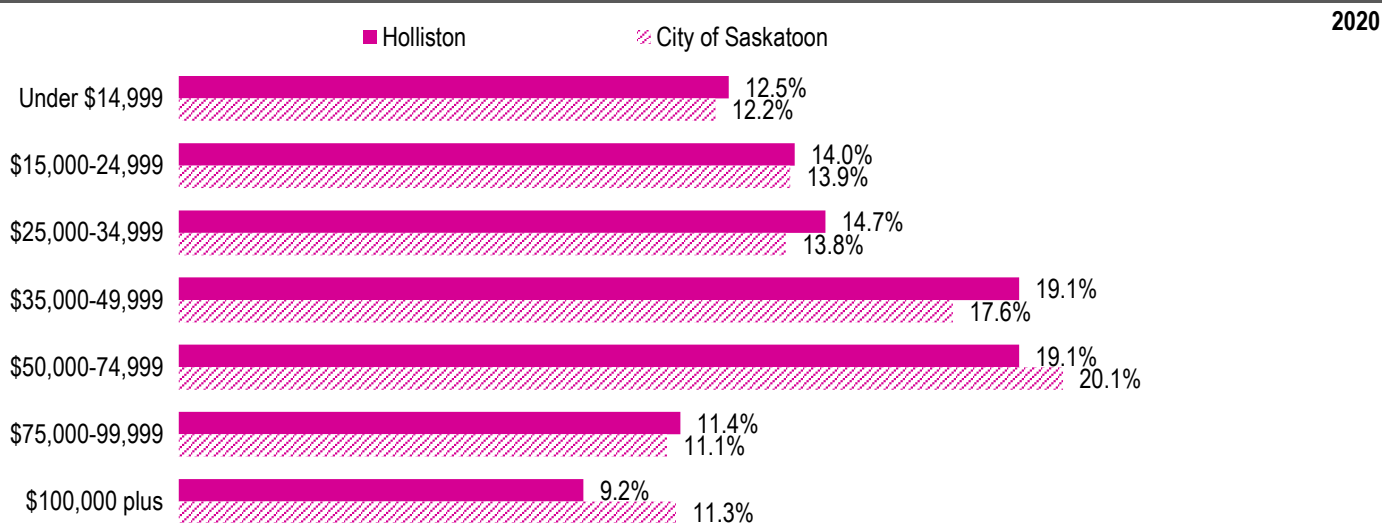
Source: City of Saskatoon, Business License Program

## Labour Force

	2020	
	Holliston	Saskatoon
Labour Force Participation Rate	71.0%	69.4%
Economic Dependency Ratio	28.0%	26.6%
Median Total Income (personal)	\$41,770	\$43,210
Provincial Index of Median Income (base=100)	99.80	103.20
Canadian Index of Median Income (base=100)	102.80	106.30

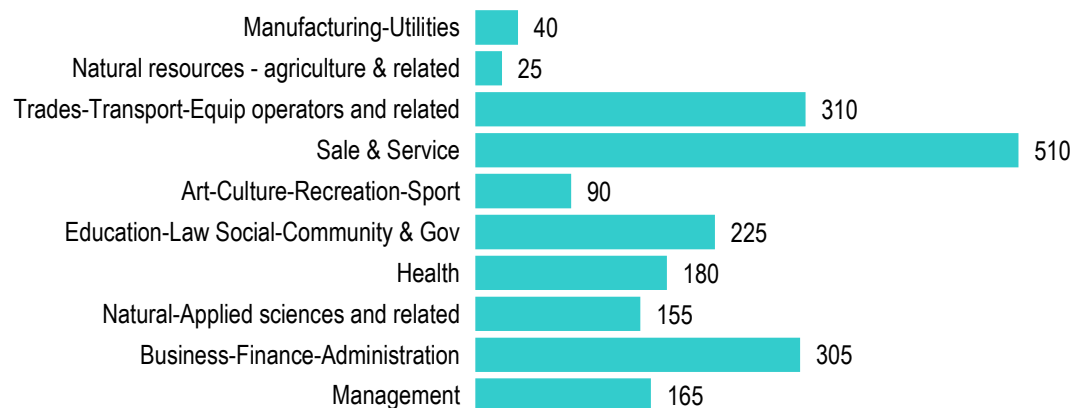
Source: Statistics Canada, Income Statistics Division, T1 Family File (T1FF) based on the final tax file, 2020

## Personal Income



Source: Statistics Canada, Income Statistics Division, T1 Family File (T1FF) based on the final tax file, 2020

## Major Occupation



Source: 2016 Census