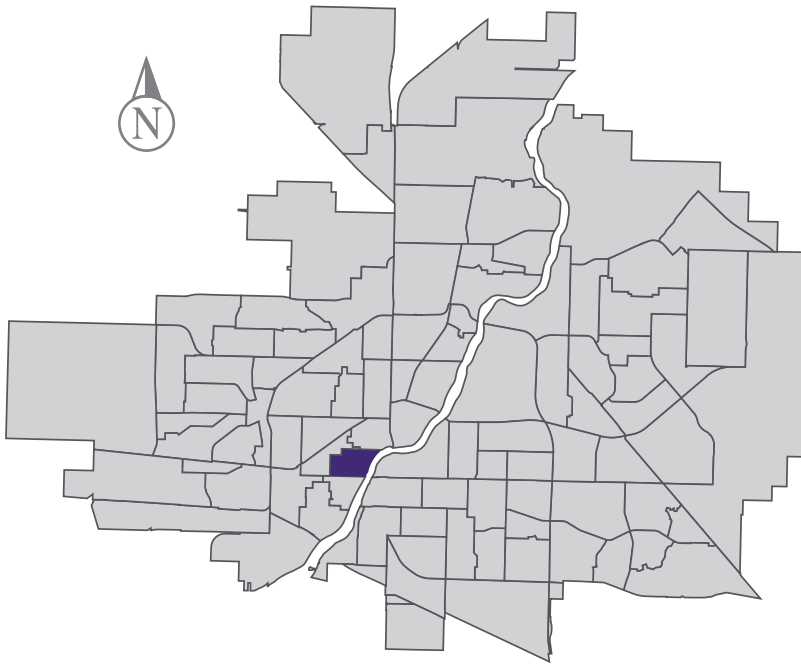


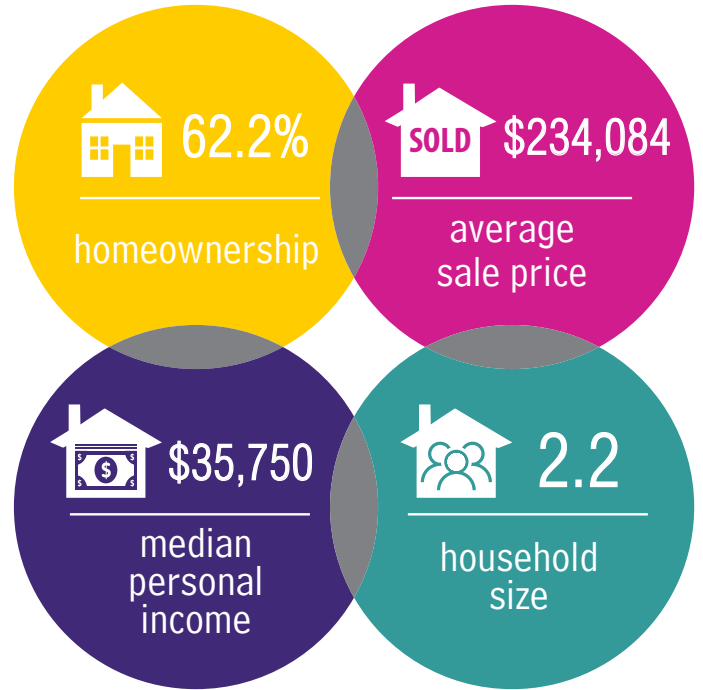
# King George

## MUNICIPAL WARD 2

 Population  
2,049

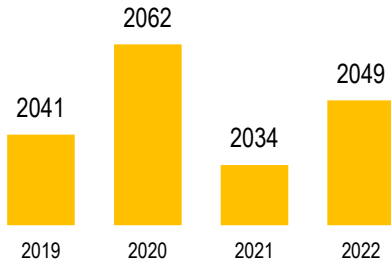


## COMMUNITY QUICK FACTS




# KING GEORGE

## POPULATION



Source: eHealth Saskatchewan, 2022

## Age Group



Source: eHealth Saskatchewan, 2022

## Ethnic Diversity

	2016
* Higher number indicates greater diversity	
King George	0.25
Saskatoon	0.45

Source: 2016 Census

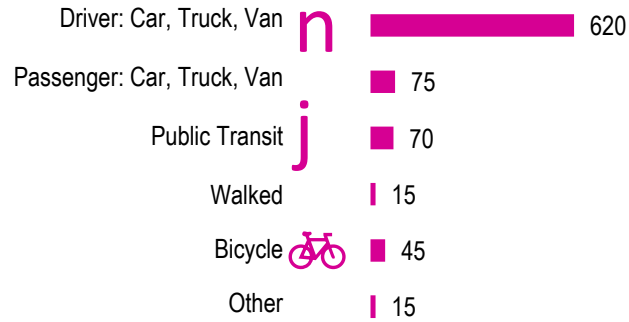
## Mother Tongue

Top Languages	2016
English	1455
Urdu	50
French	40
German	30
Cantonese	25

Source: 2016 Census

## Mode of Travel to Work

2016



Source: 2016 Census Long Form

## Registered Vehicles

	2020	2021
Total (LV & PV)	1199	1640
Per Person	0.6	0.8
Saskatoon Per Person	0.7	0.8

LV - light vehicles (commercial & private) PV - private passenger vehicle

Source: SGI

## Education Level

	2016
No Certificate/diploma/degree	340
High school certificate or equivalent	500
Apprentice/trades certificate/diploma	130
College/CEGEP/non-university cert./dipl.	250
University diploma or degree	240

Source: 2016 Census Long Form

## Postsecondary Enrolment

	2019	2020	2021
Saskatchewan Polytechnic	18	18	15
University of Saskatchewan	36	46	0

Source: Saskatchewan Polytechnic Administrative Office and University of Saskatchewan Registrar's Office

## Enrolment by School

P- Saskatoon Public School

S - Greater Saskatoon Catholic Schools

	2019	2020	2021
King George School (p)	120	118	102

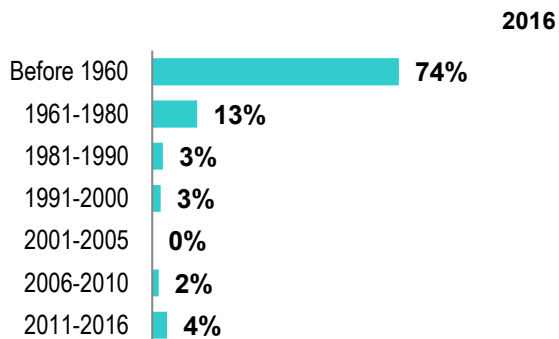
Source: Saskatoon Public School Division & Greater Saskatoon Catholic Schools

## Household Structure

	2016
One-family households	355
Multiple-family households	30
Non-family households	395
Total lone-parent families	130
Total households	780
Household size	2.2

Source: 2016 Census

## Age of Dwelling



Source: 2016 Census

## Housing Affordability

Median Multiple	2020	2021
Saskatoon	3.98	4.06
King George	2.15	2.75

Note: Median Multiple of 3.0 & under is rated as "affordable"

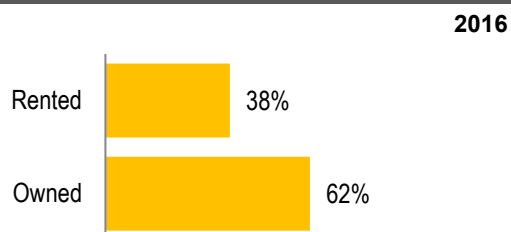
Source: City of Saskatoon, Assessment & Taxation and RBC Economics Research

## Housing Costs

	2016
Average Owner's Major Payments	\$922
Average Gross Rent	\$1,101

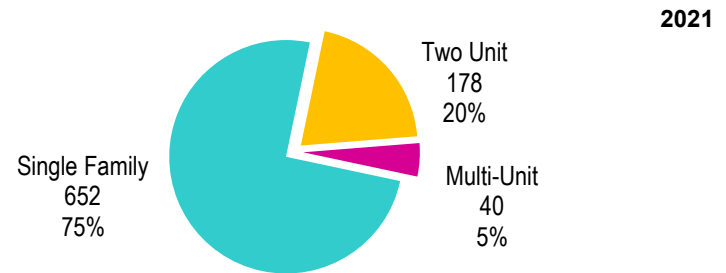
Source: 2016 Census

## Housing by Tenure



Source: 2016 Census

## Dwelling Unit Count



Total Dwellings	870
Neighbourhood Area	82.8 hectares / 204.6 acres
Dwelling Units per Area	10.5 per hectare / 4.3 per acre

Source: City of Saskatoon, Planning & Development

## Real Estate Sales

2021	No. of Sales	Average Price
Condo Townhouse	0	\$ -
High Rise Apt Condo	0	\$ -
Low Rise Apt Condo	0	\$ -
Semi-detached	1	\$ 395,000
Semi-detached - two titles	0	\$ -
Single Family Dwelling	62	\$ 231,489

Source: City of Saskatoon, Assessment & Taxation

## Park Space

2022	Hectares	Acres
Total Park Area	16.5	40.7
Population per Park Area	124.5	50.4

Park Type: N - Neighbourhood D - District MD - Multi-district  
SU - Special Use I - Industrial

St Andrews	N	0.9	2.3
Victoria	SU	15.5	38.4

Source: City of Saskatoon, Planning & Development

# KING GEORGE

## Voter Turn-out (%)

Provincial	2007	62%
Federal	2008	44%
Civic	2009	23%
Federal	2011	47%
Provincial	2011	62%
Civic	2012	24%
Federal	2015	57%
Provincial	2016	34%
Civic	2016	28%
Federal	2019	60%
Provincial	2020	44%
Civic	2020	23%

Source: City of Saskatoon, City Clerk's office; Elections Saskatchewan; and Elections Canada

## Licensed Home-Based Businesses

	2020	2021
Saskatoon	5280	5353
King George	47	46

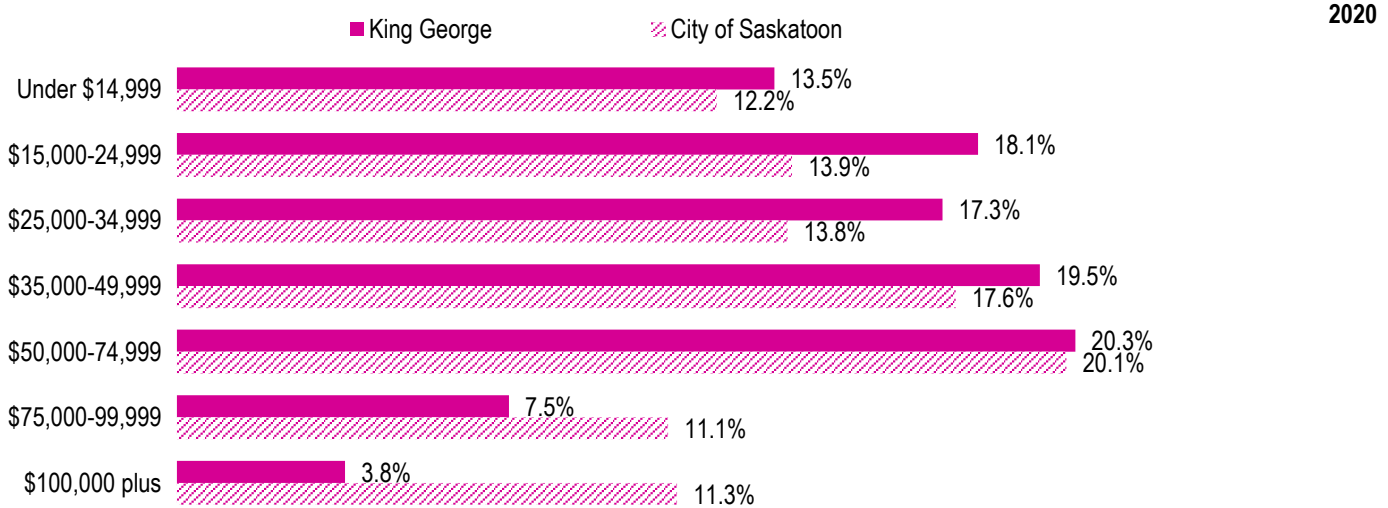
Source: City of Saskatoon, Business License Program

## Labour Force

	2020	
	King George	Saskatoon
Labour Force Participation Rate	61.7%	69.4%
Economic Dependency Ratio	47.0%	26.6%
Median Total Income (personal)	\$36,240	\$43,210
Provincial Index of Median Income (base=100)	86.60	103.20
Canadian Index of Median Income (base=100)	89.20	106.30

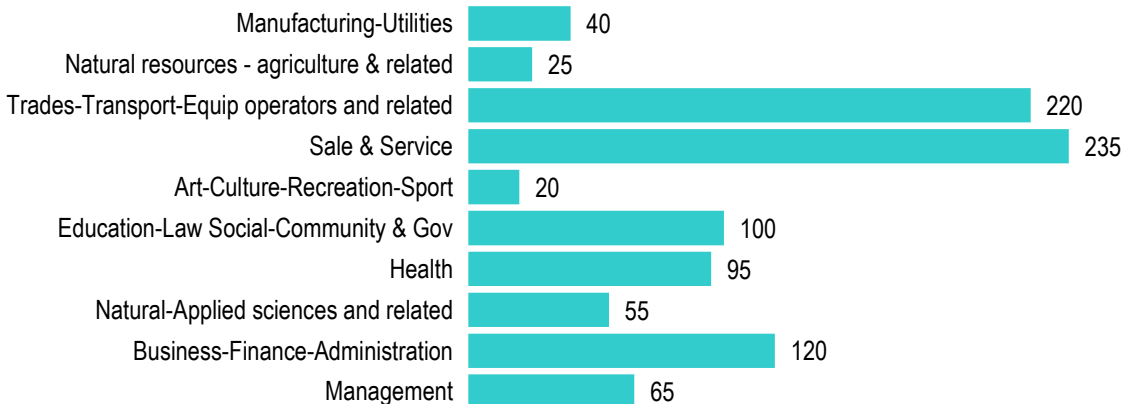
Source: Statistics Canada, Income Statistics Division, T1 Family File (T1FF) based on the final tax file, 2020

## Personal Income



Source: Statistics Canada, Income Statistics Division, T1 Family File (T1FF) based on the final tax file, 2020

## Major Occupation



Source: 2016 Census