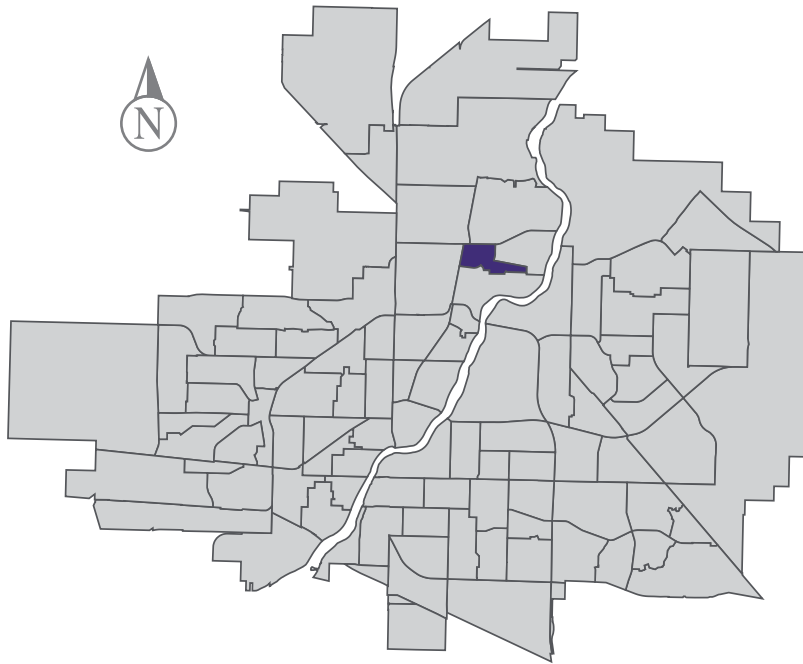


Lawson Heights Urban Centre

MUNICIPAL WARD 5



Population
1,550



COMMUNITY QUICK FACTS



67.0%

homeownership



\$320,454

average
sale price



\$29,360

median
personal
income

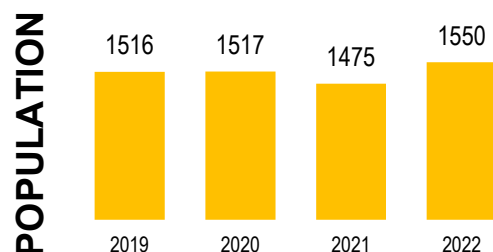


1.5

household
size

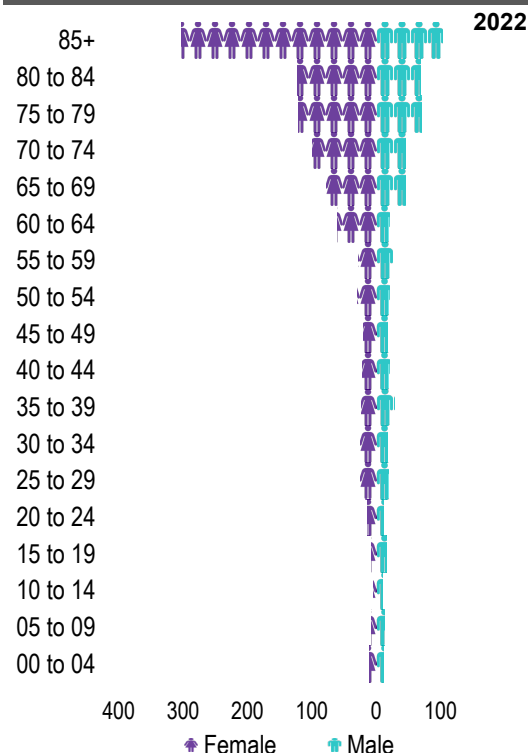


LAWSON HEIGHTS URBAN CENTRE



Source: eHealth Saskatchewan, 2022

Age Group



Source: eHealth Saskatchewan, 2022

Ethnic Diversity

* Higher number indicates greater diversity	2016
Lawson Heights Urban Centre	0.12
Saskatoon	0.45

Source: 2016 Census

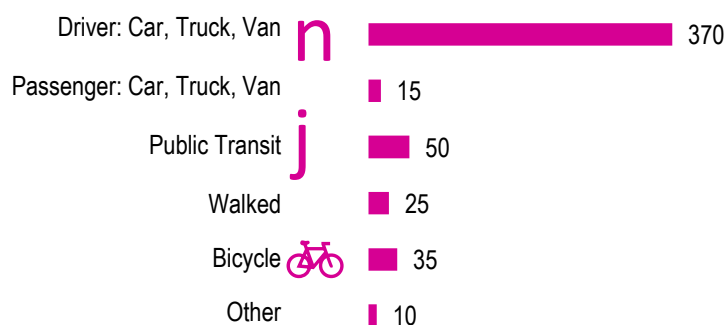
Mother Tongue

Top Languages	2016
English	930
German	335
French	45
Gujarati	30
Ukrainian	20

Source: 2016 Census

Mode of Travel to Work

2016



Source: 2016 Census Long Form

Registered Vehicles

	2020	2021
Total (LV & PV)	964	596
Per Person	0.6	0.4
Saskatoon Per Person	0.7	0.8

LV - light vehicles (commercial & private) PV - private passenger vehicle

Source: SGI

Education Level

2016

No Certificate/diploma/degree	385
High school certificate or equivalent	370
Apprentice/trades certificate/diploma	95
College/CEGEP/non-university cert./dipl.	295
University diploma or degree	320

Source: 2016 Census Long Form

Postsecondary Enrolment

	2019	2020	2021
Saskatchewan Polytechnic	13	9	7
University of Saskatchewan	17	28	26

Source: Saskatchewan Polytechnic Administrative Office and University of Saskatchewan Registrar's Office

Enrolment by School

P- Saskatoon Public School

S - Greater Saskatoon Catholic Schools

	2019	2020	2021
Bishop James Mahoney (s)	674	686	724

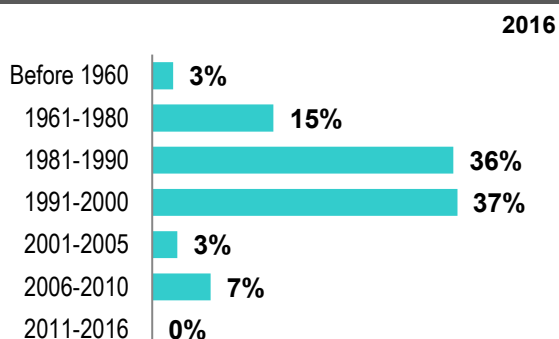
Source: Saskatoon Public School Division & Greater Saskatoon Catholic Schools

Household Structure

	2016
One-family households	390
Multiple-family households	10
Non-family households	600
Total lone-parent families	25
Total households	1000
Household size	1.5

Source: 2016 Census

Age of Dwelling



Source: 2016 Census

Housing Affordability

Median Multiple	2020	2021
Saskatoon	3.98	4.06
Lawson Heights Urban Centre	2.57	2.61

Note: Median Multiple of 3.0 & under is rated as "affordable"

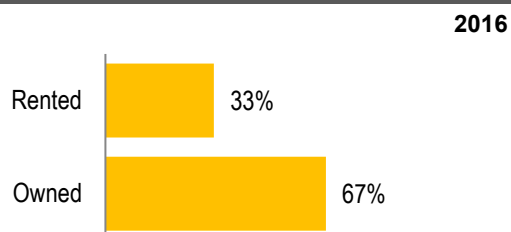
Source: City of Saskatoon, Assessment & Taxation and RBC Economics Research

Housing Costs

	2016
Average Owner's Major Payments	\$1,034
Average Gross Rent	\$1,104

Source: 2016 Census


Housing by Tenure



Source: 2016 Census

Dwelling Unit Count

Multi-Unit
1104
100%



Total Dwellings	1104	
Neighbourhood Area	84.7 hectares	209.4 acres
Dwelling Units per Area	13.0 per hectare	5.3 per acre

Source: City of Saskatoon, Planning & Development

Real Estate Sales

2021	No. of Sales	Average Price
Condo Townhouse	0	\$ -
High Rise Apt Condo	0	\$ -
Low Rise Apt Condo	0	\$ -
Semi-detached	0	\$ -
Semi-detached - two titles	0	\$ -
Single Family Dwelling	0	\$ -

Source: City of Saskatoon, Assessment & Taxation

Park Space

2022	Hectares	Acres
Total Park Area	28.4	70.1
Population per Park Area	54.6	22.1

Park Type: N - Neighbourhood D - District MD - Multi-district
SU- Special Use I - Industrial

Bishop James P Mahoney	D	4.2	10.3
Umea	N	14.6	36.1
Umea Vast	MD	9.6	23.7

Source: City of Saskatoon, Planning & Development

LAWSON HEIGHTS URBAN CENTRE

Voter Turn-out (%)

Provincial	2007	79%
Federal	2008	64%
Civic	2009	19%
Federal	2011	52%
Provincial	2011	63%
Civic	2012	20%
Federal	2015	79%
Provincial	2016	49%
Civic	2016	18%
Federal	2019	81%
Provincial	2020	51%
Civic	2020	30%

Source: City of Saskatoon, City Clerk's office; Elections Saskatchewan; and Elections Canada

Licensed Home-Based Businesses

	2020	2021
Saskatoon	5280	5353
Lawson Heights Urban Centre	15	17

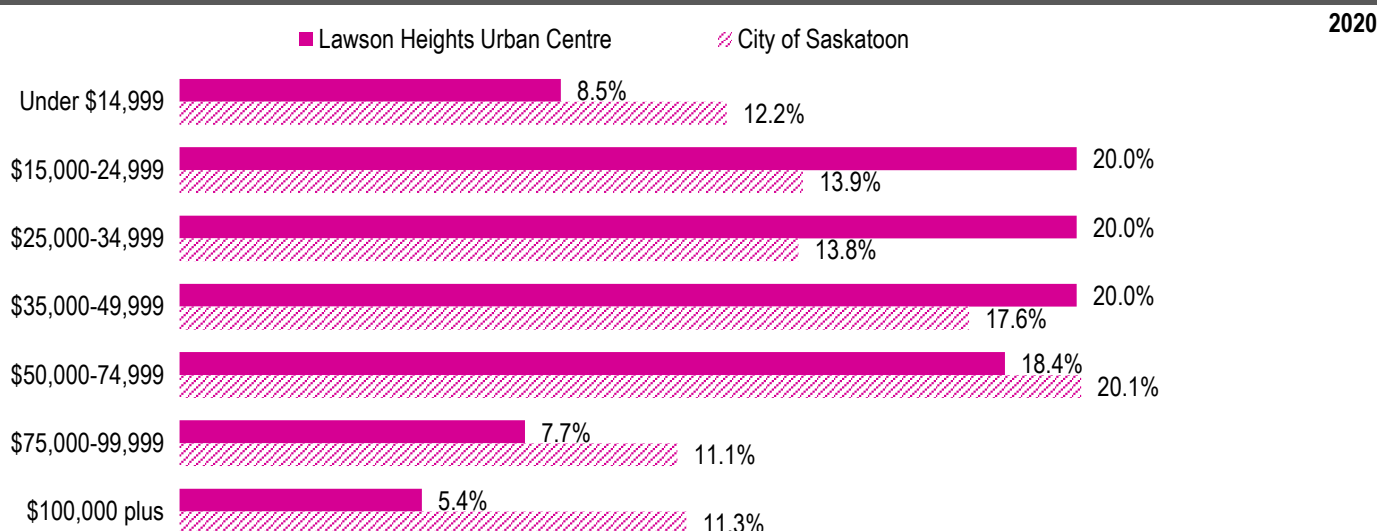
Source: City of Saskatoon, Business License Program

Labour Force

	2020	
	Lawson Heights Urban Centre	Saskatoon
Labour Force Participation Rate	37.1%	69.4%
Economic Dependency Ratio	101.9%	26.6%
Median Total Income (personal)	\$36,650	\$43,210
Provincial Index of Median Income (base=100)	87.60	103.20
Canadian Index of Median Income (base=100)	90.20	106.30

Source: Statistics Canada, Income Statistics Division, T1 Family File (T1FF) based on the final tax file, 2020

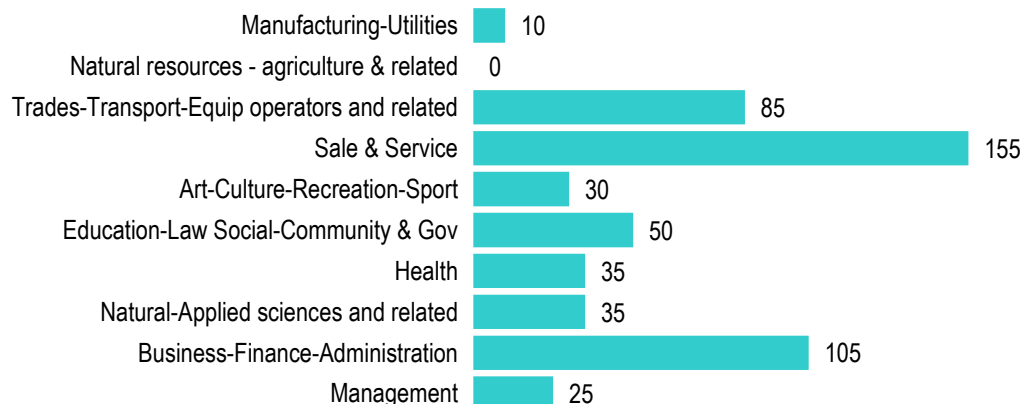
Personal Income



Source: Statistics Canada, Income Statistics Division, T1 Family File (T1FF) based on the final tax file, 2020

Major Occupation

2016



Source: 2016 Census