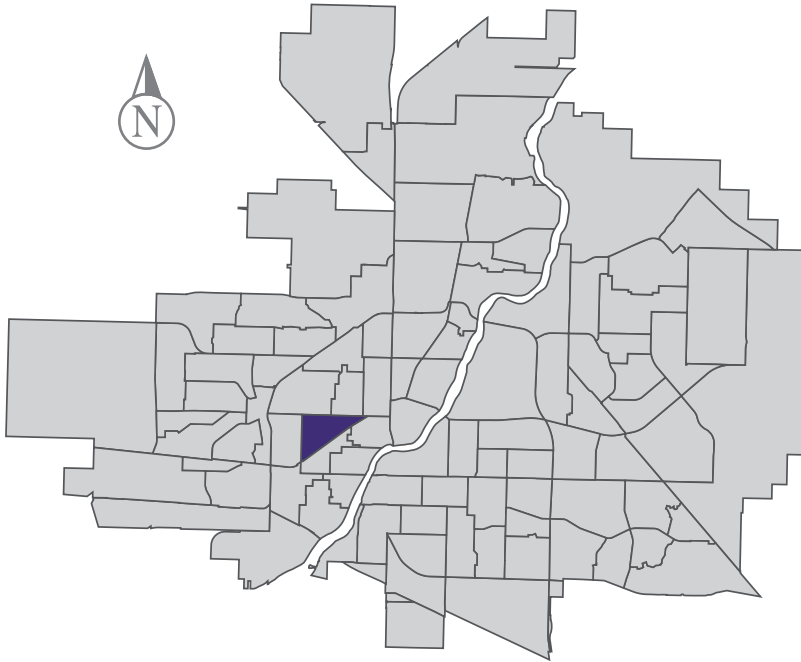


Pleasant Hill

MUNICIPAL WARD 2

 Population
4,887



COMMUNITY QUICK FACTS



30.8%

homeownership



\$192,154

average
sale price



\$22,290

median
personal
income

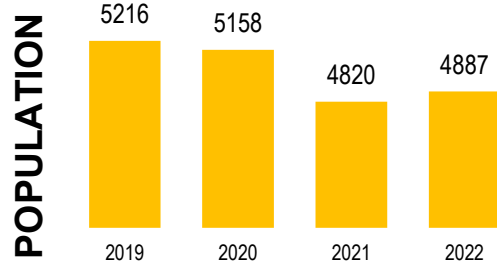


2.3

household
size

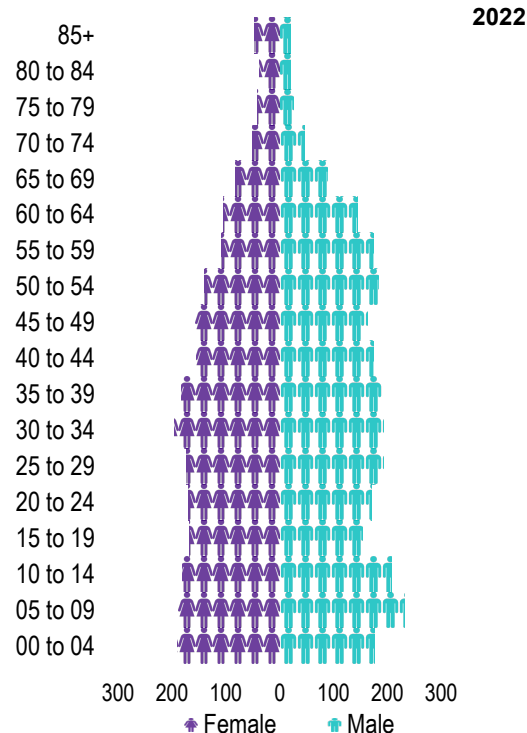


PLEASANT HILL



Source: eHealth Saskatchewan, 2022

Age Group



Source: eHealth Saskatchewan, 2022

Ethnic Diversity

	2016
* Higher number indicates greater diversity	
Pleasant Hill	0.91
Saskatoon	0.45

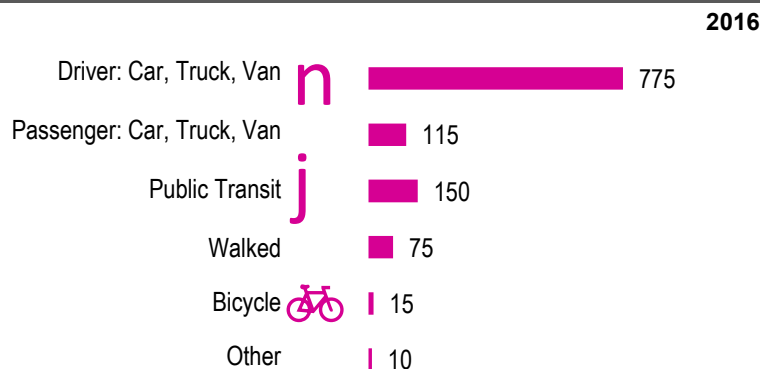
Source: 2016 Census

Mother Tongue

Top Languages	2016
English	2620
Tagalog (Pilipino, Filipino)	195
Bengali	175
Ukrainian	75
Urdu	65
Cree, n.o.s	60

Source: 2016 Census

Mode of Travel to Work



Source: 2016 Census Long Form

Registered Vehicles

	2020	2021
Total (LV & PV)	1444	2462
Per Person	0.3	0.5
Saskatoon Per Person	0.7	0.8

LV - light vehicles (commercial & private) PV - private passenger vehicle

Source: SGI

Education Level

	2016
No Certificate/diploma/degree	890
High school certificate or equivalent	840
Apprentice/trades certificate/diploma	305
College/CEGEP/non-university cert./dipl.	375
University diploma or degree	380

Source: 2016 Census Long Form

Postsecondary Enrolment

	2019	2020	2021
Saskatchewan Polytechnic	75	24	28
University of Saskatchewan	45	48	0

Source: Saskatchewan Polytechnic Administrative Office and University of Saskatchewan Registrar's Office

Enrolment by School

	2019	2020	2021
P- Saskatoon Public School			
S - Greater Saskatoon Catholic Schools			
Pleasant Hill School (p)	99	141	126
St. Mary School (s)	339	298	257

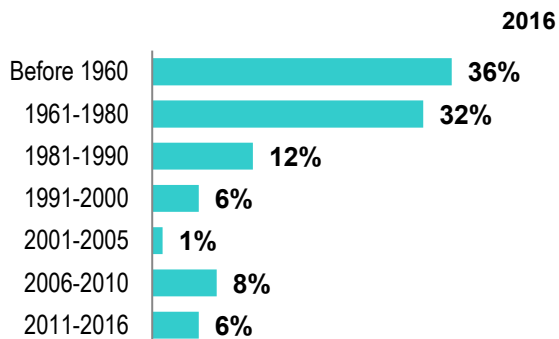
Source: Saskatoon Public School Division & Greater Saskatoon Catholic Schools

Household Structure

	2016
One-family households	810
Multiple-family households	40
Non-family households	770
Total lone-parent families	385
Total households	1625
Household size	2.3

Source: 2016 Census

Age of Dwelling



Source: 2016 Census

Housing Affordability

Median Multiple	2020	2021
Saskatoon	3.98	4.06
Pleasant Hill	2.05	2.30

Note: Median Multiple of 3.0 & under is rated as "affordable"

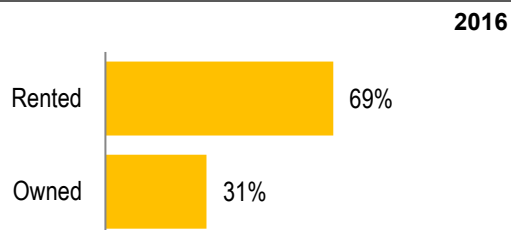
Source: City of Saskatoon, Assessment & Taxation and RBC Economics Research

Housing Costs

	2016
Average Owner's Major Payments	\$976
Average Gross Rent	\$891

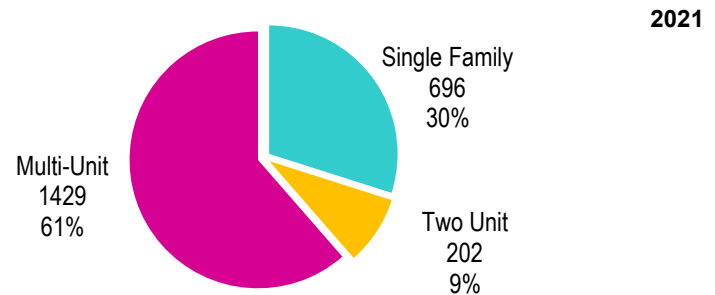
Source: 2016 Census

Housing by Tenure



Source: 2016 Census

Dwelling Unit Count



Total Dwellings	2327	
Neighbourhood Area	116.6 hectares	288.2 acres
Dwelling Units per Area	20.0 per hectare	8.1 per acre

Source: City of Saskatoon, Planning & Development

Real Estate Sales

2021	No. of Sales	Average Price
Condo Townhouse	0	\$ -
High Rise Apt Condo	3	\$ 20,300
Low Rise Apt Condo	0	\$ -
Semi-detached	10	\$ 281,667
Semi-detached - two titles	10	\$ 247,900
Single Family Dwelling	62	\$ 362,725

Source: City of Saskatoon, Assessment & Taxation

Park Space

2022	Hectares	Acres
Total Park Area	9.0	22.3
Population per Park Area	542.7	219.6

Park Type: N - Neighbourhood D - District MD - Multi-district
SU - Special Use I - Industrial

DL Hamilton	N	0.6	1.4
Fred Mendel	N	5.2	12.9
Grace Adam Metawewinik North	N	0.6	1.5
Grace Adam Metawewinik South	N	1.1	2.6
Pleasant Hill	N	1.2	2.9
Steve Patola	N	0.4	0.9

Source: City of Saskatoon, Planning & Development

PLEASANT HILL

Voter Turn-out (%)

Provincial	2007	60%
Federal	2008	32%
Civic	2009	11%
Federal	2011	37%
Provincial	2011	50%
Civic	2012	10%
Federal	2015	49%
Provincial	2016	18%
Civic	2016	12%
Federal	2019	44%
Provincial	2020	33%
Civic	2020	14%

Source: City of Saskatoon, City Clerk's office; Elections Saskatchewan; and Elections Canada

Licensed Home-Based Businesses

	2020	2021
Saskatoon	5280	5353
Pleasant Hill	36	37

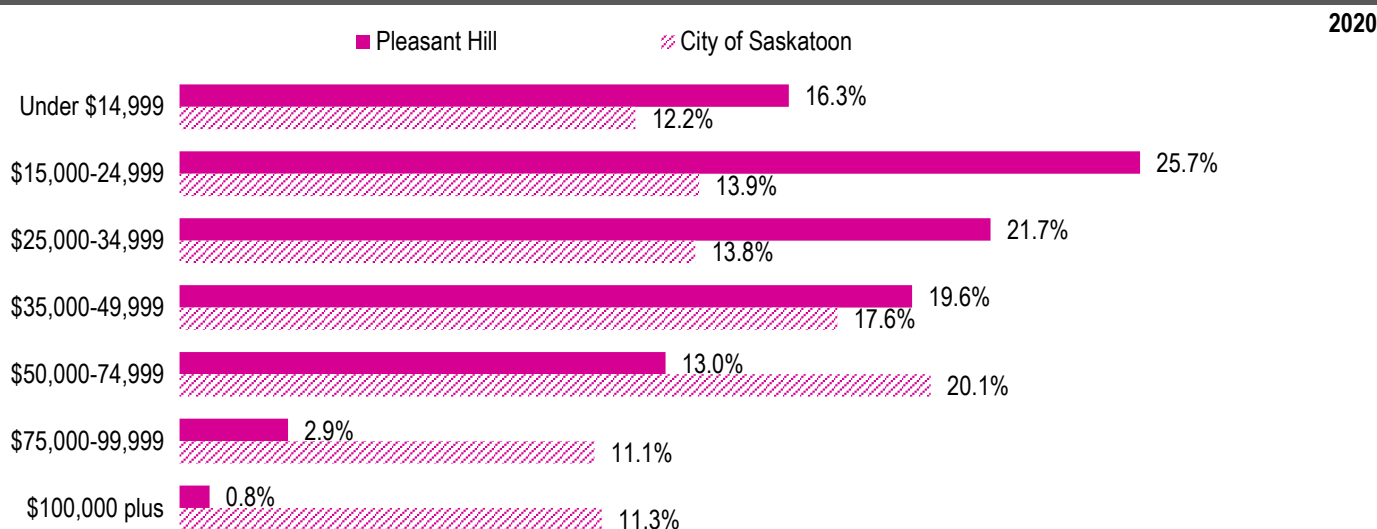
Source: City of Saskatoon, Business License Program

Labour Force

	2020	
	Pleasant Hill	Saskatoon
Labour Force Participation Rate	41.8%	69.4%
Economic Dependency Ratio	131.4%	26.6%
Median Total Income (personal)	\$28,350	\$43,210
Provincial Index of Median Income (base=100)	67.70	103.20
Canadian Index of Median Income (base=100)	69.80	106.30

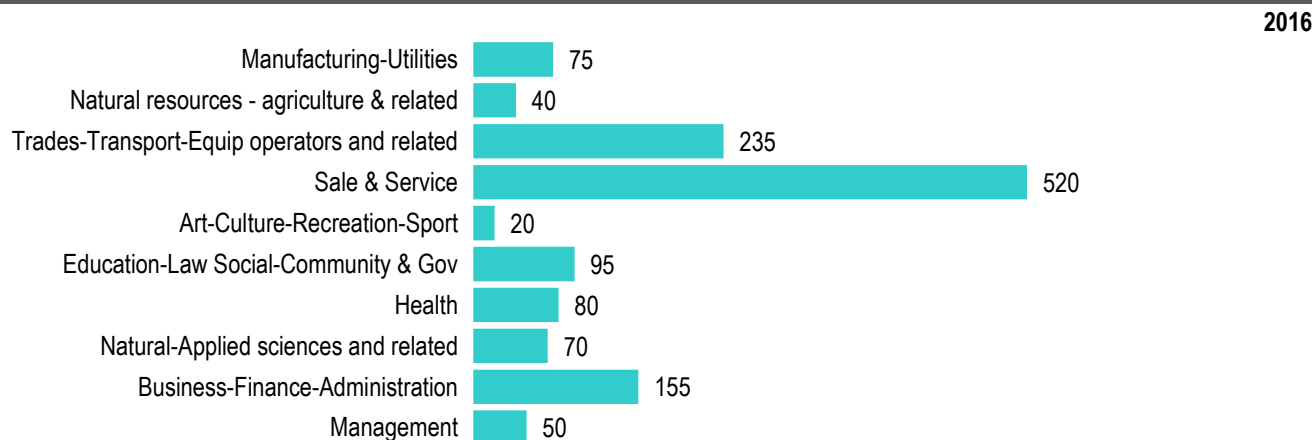
Source: Statistics Canada, Income Statistics Division, T1 Family File (T1FF) based on the final tax file, 2020

Personal Income



Source: Statistics Canada, Income Statistics Division, T1 Family File (T1FF) based on the final tax file, 2020

Major Occupation



Source: 2016 Census